

STATE OF MINNESOTA  
SPECIAL REDISTRICTING PANEL  
A11-152

Sara Hippert, Dave Greer, Linda  
Markowitz, Dee Dee Larson, Ben Maas,  
Gregg Peppin, Randy Penrod and Charles  
Roulet, individually and on behalf of all  
citizens and voting residents of Minnesota  
similarly situated,

Plaintiffs,

and

Kenneth Martin, Lynn Wilson, Timothy  
O'Brien, Irene Peralez, Josie Johnson, Jane  
Krentz, Mark Altenburg and Debra  
Hasskamp,  
individually and on behalf of all citizens of  
Minnesota similarly situated,

Intervenors,

and

Audrey Britton, David Bly, Cary Coop,  
and John McIntosh, individually and on  
behalf of all citizens of Minnesota  
similarly situated,

Intervenors,

vs.

Mark Ritchie, Secretary of State of  
Minnesota; and Robert Hiivala, Wright  
County Auditor, individually and on behalf  
of all Minnesota county chief election  
officers,

Defendants.

OFFICE OF  
APPELLATE COURTS

NOV 18 2011

**FILED**

**AFFIDAVIT OF CHRISTOPHER  
STAFFORD IN SUPPORT OF  
MARTIN INTERVENORS'  
MEMORANDA REGARDING  
LEGISLATIVE AND  
CONGRESSIONAL PLANS**



7. Attached as Exhibit F is a true and correct copy of the homepage for the Upper Minnesota Valley Regional Development Commission, available at <http://umvrdc.org>.

8. Attached as Exhibit G is a true and correct copy of the “Discovery Riverland” section of the website for Riverland Community College, reflecting that the College has campuses in both Albert Lea and Austin, available at <http://www.riverland.edu/discover/index.cfm>.

9. Attached as Exhibit H is a true and correct copy of the Region Map for the Minnesota Emergency Medical Services Regulatory Board, available at <http://www.emsrb.state.mn.us/regions.asp?docid=336>.

10. Attached as Exhibit I is a true and correct copy of the homepage for Minnesota Department of Transportation District 6 – Southeastern Minnesota, available at <http://www.dot.state.mn.us/d6/>.

11. Attached as Exhibit J is a true and correct copy of a map of Regional Offices for the Minnesota Pollution Control Agency, available at <http://www.pca.state.mn.us/index.php/about-mpca/mpca-overview/agency-structure/mpca-offices/mpca-offices.html>.

12. Attached as Exhibit K is a true and correct copy of a map of Minnesota Regional Public Library Systems, available at <http://mnlibraryassociation.org/jobs-resources/>.

13. Attached as Exhibit L is a true and correct copy of a report created by the Minnesota Department of Administration: Office of Geographic and Demographic


Analysis titled "Minnesota population change by county 1990-2010," available at <http://www.demography.state.mn.us/resource.html?Id=31945>.

14. Attached as Exhibit M is a true and correct copy of a report created by the Minnesota Department of Administration: Office of Geographic and Demographic Analysis titled "2010 population counts for Minnesota congressional districts," available at <http://www.demography.state.mn.us/resource.html?Id=31942>.

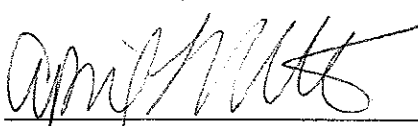
15. Attached as Exhibit N is a true and correct copy of the homepage of the Minnesota Regional Development Commissions, providing a map of the twelve regional development commissions serving the State of Minnesota, available at <http://www.mrdo.org>.

16. Attached as Exhibit O is a true and correct copy of the homepage for Minnesota Department of Transportation District 2 – Bemidji/Crookston, which serves northeastern Minnesota, available at <http://www.dot.state.mn.us/d2>.


17. Attached as Exhibit P is a true and correct copy of the homepage of Explore Minnesota, providing a map of the Northwest and Northeast regions of Minnesota, available at <http://www.exploreminnesota.com/where-to-go/index.aspx>.

  
Christopher Stafford

Subscribed and sworn to before me  
This 18th day of November, 2011

  
\_\_\_\_\_  
Notary Public

5025118\_1.DOC





Dept. of Administration / Office of Geographic and Demographic Analysis / State Demographic Center

Advanced Search



## DATASET

### MINNESOTA POPULATION BY RACE AND HISPANIC ETHNICITY

**View:** [Minnesota population by race and hispanic ethnicity](#)

**Extent:** 704.csv

**Description:** Census 2010 data

**Date:** March 16, 2011

**Subject(s):** Demography; Hispanic Americans; Race; Census 2010

**Creator(s):** Minnesota Department of Administration. Office of Geographic and Demographic Analysis. Office of the State Demographer

**Publisher:** Minnesota Department of Administration. Geographic and Demographic Analysis Division.

**Contact:** [Tom Gillaspay](#), 651-201-2461; State Demographer

The following table can be downloaded as a CSV file using the "View" link above.

	2010	2000	Change 2000 to 2010	Percent Change 2000 to 2010
Total	5,303,925	4,919,492	384,433	7.8%
White Alone	4,524,062	4,400,282	123,780	2.8%
Black or African American Alone	274,412	171,731	102,681	59.8%
American Indian and Alaska Native Alone	60,916	54,967	5,949	10.8%
Asian Alone	214,234	141,968	72,266	50.9%
Native Hawaiian or Other Pacific Islander Alone	2,156	1,979	177	8.9%
Other Race Alone	103,000	65,810	37,190	56.5%
Two or More Races	125,145	82,742	42,403	51.2%
Hispanic*	250,258	143,382	106,876	74.5%
*People of Hispanic ethnicity may be of any race				

Alternative resource record formats: [XML](#) | [MARC record](#) (for inclusion in library catalogs)

**Can't find it? Try our [A-Z index](#)**

Technical problems? Contact: [andrew.koebrick@state.mn.us](mailto:andrew.koebrick@state.mn.us)

### Exhibit A



Dept. of Administration / Office of Geographic and Demographic Analysis / State Demographic Center

Advanced Search



## DATASET

# POPULATION CHANGE FOR MINNESOTA'S LARGEST CITIES, 2000-2010

**View:** [Population change for Minnesota's largest cities, 2000-2010](#)

**Extent:** 6.4K, .csv

**Description:** Census 2010 data

**Date:** March 17, 2011

**Subject(s):** Demography; Census 2010

**Creator(s):** Minnesota Department of Administration. Office of Geographic and Demographic Analysis. Office of the State Demographer

**Publisher:** Minnesota Department of Administration. Geographic and Demographic Analysis Division.

**Contact:** [Tom Gillaspay](#), 651-201-2461; State Demographer

The following table can be downloaded as a CSV file using the "View" link above.

Place FIPS Code	City	2000	2010	Change 2000-2010	% Change 2000-2010	2010 Minority Population	% Minority
43000	Minneapolis city	382,747	382,578	-169	0.0%	151,928	39.7%
58000	St. Paul city	286,840	285,068	-1,772	-0.6%	125,631	44.1%
54880	Rochester city	85,806	106,769	20,963	24.4%	22,161	20.8%
17000	Duluth city	86,319	86,265	-54	-0.1%	9,081	10.5%
06616	Bloomington city	85,172	82,893	-2,279	-2.7%	18,919	22.8%
07966	Brooklyn Park city	67,388	75,781	8,393	12.5%	37,833	49.9%
51730	Plymouth city	65,894	70,576	4,682	7.1%	12,336	17.5%
56896	St. Cloud city	59,111	65,842	6,731	11.4%	10,988	16.7%
17288	Eagan city	63,557	64,206	649	1.0%	13,340	20.8%
71428	Woodbury city	46,463	61,961	15,498	33.4%	12,945	20.9%
40166	Maple Grove city	50,365	61,567	11,202	22.2%	9,345	15.2%
13114	Coon Rapids city	61,607	61,476	-131	-0.2%	9,617	15.6%
18116	Eden Prairie city	54,901	60,797	5,896	10.7%	12,143	20.0%
08794	Burnsville city	60,220	60,306	86	0.1%	15,743	26.1%
06382	Blaine city	45,014	57,186	12,172	27.0%	10,134	17.7%
35180	Lakeville city	43,128	55,954	12,826	29.7%	7,097	12.7%
43252	Minnetonka city	51,102	49,734	-1,368	-2.7%	5,653	11.4%
01900	Apple Valley city	45,527	49,084	3,557	7.8%	9,122	18.6%
18188	Edina city	47,425	47,941	516	1.1%	6,406	13.4%
57220	St. Louis Park city	44,102	45,250	1,148	2.6%	8,505	18.8%
39878	Mankato city	32,427	39,309	6,882	21.2%	4,653	11.8%
43864	Moorhead city	32,177	38,065	5,888	18.3%	4,493	11.8%
40382	Maplewood city	35,258	38,018	2,760	7.8%	10,420	27.4%
59350	Shakopee city	20,568	37,076	16,508	80.3%	9,532	25.7%
54214	Richfield city	34,310	35,228	918	2.7%	12,968	36.8%

### Exhibit B

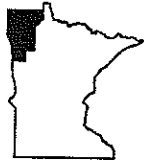
13456	Cottage Grove city	30,582	34,589	4,007	13.1%	5,678	16.4%
31076	Inver Grove Heights city	29,751	33,880	4,129	13.9%	6,329	18.7%
55852	Roseville city	33,690	33,660	-30	-0.1%	6,960	20.7%
01486	Andover city	26,588	30,598	4,010	15.1%	2,428	7.9%
07948	Brooklyn Center city	29,172	30,104	932	3.2%	16,289	54.1%
71032	Winona city	27,069	27,592	523	1.9%	2,204	8.0%
47680	Oakdale city	26,653	27,378	725	2.7%	5,720	20.9%
22814	Fridley city	27,449	27,208	-241	-0.9%	7,588	27.9%
58738	Savage city	21,115	26,911	5,796	27.4%	5,121	19.0%
49300	Owatonna city	22,434	25,599	3,165	14.1%	3,427	13.4%
59998	Shoreview city	25,924	25,043	-881	-3.4%	3,487	13.9%

Alternative resource record formats: [XML](#) | [MARC record](#) (for inclusion in library catalogs)

**Can't find it? Try our [A-Z index](#)**

Technical problems? Contact: [andrew.koebrick@state.mn.us](mailto:andrew.koebrick@state.mn.us)

# NWRegional Development Commission



Included in this site is information on Northwest Regional Development Commission's programs and services. The NWRDC serves mainly the Minnesota counties of Kittson, Marshall, Norman, Pennington, Polk, Red Lake and Roseau. Our programs include the [Area Agency on Aging](#), [Northwest Regional Arts Council](#), [Economic Development](#), [Enterprise Fund](#) (business loans), [Community Development](#) (housing resources) and [Transportation](#). Currently, special emphasis is placed on these additional local issues: [JOBZ](#), [Hazard Mitigation](#), [Land of the Dancing Sky](#) brand name.

## NWRegional Development Commission

- [About the NWRDC](#)
- [Area Agency on Aging](#)
- [Arts Council](#)
- [Economic Development](#)
- [Enterprise Fund](#)
- [Community Development](#)
- [Transportation](#)
- [JOBZ](#)
- [Hazard Mitigation](#)
- [Links](#)
- [Legislators](#)
- [New Items](#)
- [Meetings/Calendar](#)

### Fall 2010 Development Newsletter:

Check out the latest information on Community/Economic Development, Emergency Services and Transportation Development. Also, make sure to visit the [Arts](#) and [Aging](#) Newsletters for their most recent information.

**Upcoming Events:** [Renewable Energy Seminar - October 28, 2010](#)

Go directly to a program area...

### **\*\*NWRDC Public Interest Membership Nomination Form\*\***

## NW GOAL

Support  
efforts  
by  
local  
units  
of  
govern  
to  
maintain



our economic strength and improve the quality of life in

**Exhibit C**



Northwest Minnesota. Serve the seven counties of Kittson, Marshall, Norman, Pennington, Polk, Red Lake, and Roseau.

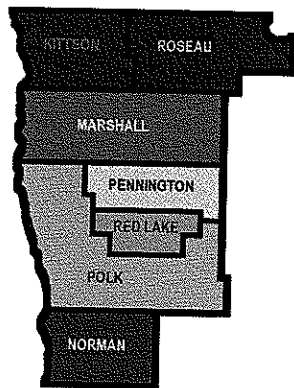
More information on the background, funding and organizational structure of the Northwest Regional Development Commission is in [The NWRDC](#) page.

Brief descriptions of all our programs and services is listed in the [Our Programs](#) page.

---

## COUNTY INFORMATION

County Information is now located at our [www.visitnwminnesota.com](http://www.visitnwminnesota.com) web site in the [county](#) section. Click the county names below to go directly to that county's page.



### **Kittson County Cities:**

Donaldson, Hallock, Halma, Humboldt, Karlstad, Kennedy, Lake Bronson, Lancaster, St. Vincent

### **Marshall County**

**Cities:** Alvarado, Argyle, Grygla, Holt, Middle River, Newfolden, Oslo, Stephen, Strandquist, Viking, Warren

### **Norman County Cities:**

Ada, Borup, Gary, Halstad, Hendrum, Perley, Shelly, Twin Valley

**Pennington County Cities:** Goodridge, St. Hillaire, Thief River Falls

**Polk County Cities:** Beltrami, Climax, Crookston, East Grand Forks, Erskine, Fertile, Fisher, Fosston, Gully, Lengby, McIntosh, Mentor, Nielsville, Trail, Winger

**Red Lake County Cities:** Brooks, Oklee Plummer, Red Lake Falls

**Roseau County Cities:** Badger, Greenbush, Roosevelt, Roseau, Strathcona, Warroad

---

## ROCKSBURY TOWNSHIP PLANNING INFORMATION

**Click here to view and/or download:**

- [Rocksbury Township Development Plan](#)
  - [Zoning Ordinance](#)
  - [Zoning Map](#)
- 

## **LOCATION OF THE NORTHWEST REGIONAL DEVELOPMENT COMMISSION**

The Northwest Regional Development Commission (NWRDC) is a regional government service office located in Warren, Minnesota. Here is our address, phone and fax numbers.


Northwest Regional Development Commission  
115 South Main, Suite 1  
Warren, MN 56762

NWRDC phone number is 218-745-6733  
NWRDC fax number is 218-745-6438  
NWRDC general e-mail [blafond@nwrdc.org](mailto:blafond@nwrdc.org)

---

## **NWRDC'S STAFF AND COMMISSION MEMBERS**

[NWRDC Staff List](#), e-mail addresses and direct phone numbers.

Select a staff member to e-mail... 

[Commission Members List](#)

---

See the [staff page](#) to direct your questions to the correct person at the Northwest Regional Development Commission (NWRDC).

**[NWRDC](#) 115 South Main, Suite 1 Warren, MN 56762 218-745-6733**

A Fair Housing and Equal Opportunity Organization

## BREAKING NEWS

**ARDC submitted a HUD Sustainable Communities Regional Planning Grant Application.**

### Final Application Narrative

### Budget

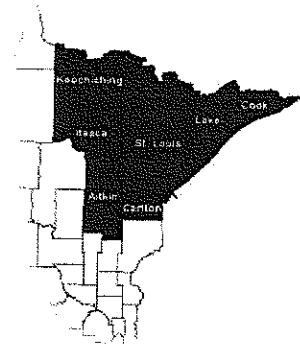
## ARDC'S REGIONAL PLANNING DIVISION

Regional Planning is one of four program Divisions at the Arrowhead Regional Development Commission (ARDC).

The Vision of ARDC's Regional Planning Division is to be the "Full Service Planning Resource" for the Arrowhead Region of Minnesota. We focus on helping communities with all facets of the community planning process from comprehensive planning and zoning ordinance development to specialty planning for specific community improvements. The Division also does planning on a regional basis with the intent to improve the quality of life for all residents and the quality of experience for visitors.

Regional Planning primarily works on a fee-for-service basis, but does annually use part of the ARDC levy to leverage state and federal funds for Regional projects. Additionally, the Division has an ongoing grant programs to offset the cost of transportation planning services to local units of government. The Grant is titled the Regional Transportation In-Kind Planning Grant.

The Regional Planning Division has a staff of six Planners, a Geographic Information Systems (GIS) Specialist, and a Division Secretary.



## What can the Regional Planning Division do for you?

ARDC's Regional Planning Division is here to assist local and regional governments implement their visions. The Division has a eight member team with backgrounds in land use planning and ordinance development, economic development, transportation programming, bicycle and pedestrian planning, and geographic information systems. Regional Planning has facilitated and published Comprehensive Plans, Land Use Ordinances, land exchange processes, trail system plans, road network plans, scenic byway management plans, design plans, housing assessments and more.


The Regional Planning Division upholds ARDC's mission *to serve the people of the Arrowhead Region by providing local units of government and citizens groups a means to work cooperatively in identifying needs, solving problems and fostering local leadership.* Whatever your needs as a government entity are, the Regional Planning Division can help. Contact Andy Hubley at 218-529-7512 to discuss the possibilities.

## Programs

### Transportation

The Transportation Program assists local governments to make informed investments in their transportation systems. ARDC particularly works to develop alternative and sustainable forms of transportation for pedestrians and bicyclists. The Regional Planning Division also serves as staff to the Area Transportation Partnership, the Regional Transportation Advisory Committee (RTAC), and the North Shore Scenic Drive (NSSD) Council.

Learn about ARDC's bike and ped planning projects! Click HERE.



### Community Planning

ARDC works hard to help local and regional entities with improving communities. The Regional Planning Division serves as planning staff on an ongoing basis to several smaller communities that could not afford full-time planning staff on their own. ARDC also assists communities with comprehensive planning and ordinance development. The Division also has GIS staff available to assist communities with mapping and spatial analysis.

ARDC is particularly interested in intergovernmental cooperation, and serves as staff to two regional entities-the North Shore Management Board and the Regional Housing Advisory Group.

## Exhibit D



# East Central

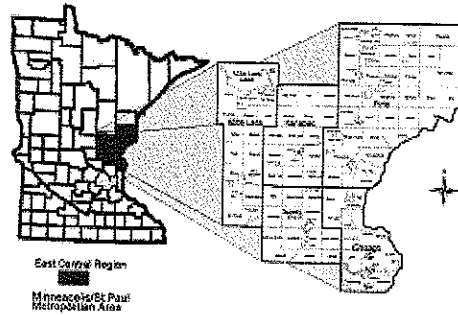
Regional Development Commission

- [Home](#)
- [About Us](#)
- [ECAC](#)
- [ECSRC](#)
- [Demographics](#)
- [Board/Legislators](#)
- [Transportation](#)
- [Economic Development](#)



Join us on Facebook 

Welcome to the official website of the East Central Regional Development Commission. The Commission and staff will use this site to keep you informed on the latest programs and activities of the ECRDC. some areas of the website are currently under construction.




- Serving:**
- Chisago County**
  - Isanti County**
  - Kanabec County**
  - Mille Lacs County**
  - Pine County**

Contact Us: 100 Park St. S. Mora, MN 55051 Phone: (320) 679-4065 Fax: (320) 679-4120 Email: [ecrdc@ecrdc.org](mailto:ecrdc@ecrdc.org)

## Exhibit E

[Skip to content](#)

Search |



- [Home](#)
- [Who We Are](#)
  - [History](#)
  - [UMVRDC Staff](#)
  - [UMVRDC Board](#)
  - [UMVRDC Publications](#)
- [What We Do](#)
  - [Programs](#)
    - [Minnesota Intelligent Rural Communities \(MIRC\)](#)
    - [Regional Recruitment](#)
    - [Revolving Loan Fund](#)
    - [Economic Development](#)
    - [Transportation](#)
    - [Prairie Waters](#)
    - [Minnesota River Valley National Scenic Byway](#)
    - [Meander Art Crawl](#)
  - [Services](#)
    - [Hedgehog Grant](#)
    - [Infrastructure](#)
    - [Comprehensive Planning](#)
    - [Zoning](#)
    - [Grant Writing](#)
    - [Grants Admin](#)
    - [Recreation Development](#)
    - [Surveys](#)
    - [Hazard Mitigation Planning](#)
    - [Large Scale Printing](#)
  - [Featured Projects](#)
- [About the Region](#)
  - [Census](#)
  - [Our Legislators](#)
- [News & Events](#)
- [Contact Us](#)

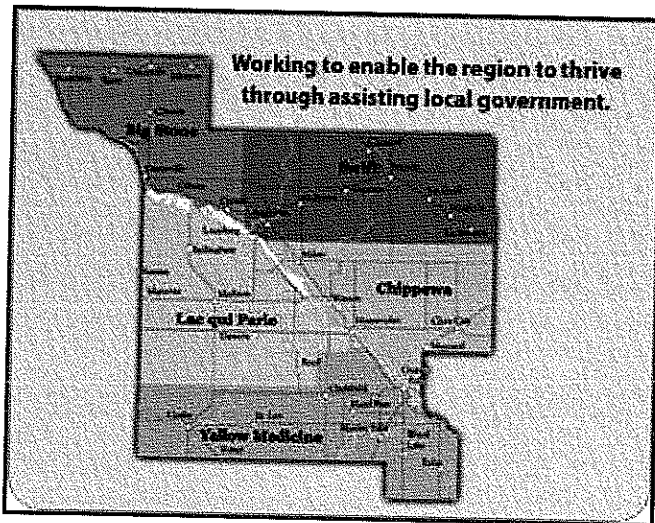
**Exhibit F**



Featured Project

## Minnesota Intelligent Rural Communities (MIRC) Initiative Brings Resources to Region 6W

We've been talking a lot about the Minnesota Intelligent Rural Communities (MIRC) Initiative. Find out how this important initiative can help your community! [Click here...](#)



## What's New at UMVRDC

[view all news](#) | [subscribe](#)

### **PBEEEP!**

November 15th, 2011

What is PBEEEP? Public Buildings Enhanced Energy Efficiency Program. Local Government PBEEEP is a program offered through the Department Of Commerce, Division of Energy Resources.

PBEEEP addresses energy efficiency in public buildings across Minnesota through a targeted re-commissioning, retro-commissioning and retrofit project focus. Energy-affecting and energy-consuming equipment, systems, and operations practices are evaluated to identify [...]

### **UMVRDC Attends Minnesota Rural Water Association Workshop**

November 7th, 2011

The Minnesota Rural Water Association held a very informative workshop last Wednesday, November 2, on financing your local projects. If you missed the meeting, don't worry – we've attached the handouts here for you to view and download. A few things to make note of: Local wastewater and storm water projects are REQUIRED to be on the Minnesota [...]

### **Updated Draft of Transit Human Services Coordination Plan Available**

November 7th, 2011

UPDATE: There have been updates made to the Draft of Transit Human Services Coordination Plan. The new updated draft is available right here. In July 2011, we wrote about the work the UMVRDC is doing with local human services representatives to draft a Transit Human Services Coordination Plan for the region. The goal of the [...]

#### **• Take Note!**

- [Updated Draft of Transit Human Services Coordination Plan Available](#)
- [Minnesota Intelligent Rural Communities \(MIRC\) Presentation](#)
- [Presentations from Granite Falls Kiwanis Meeting](#)
- [Lac qui Parle County All-Hazard Mitigation Plan](#)
- [Human Service Transit Coordination Plan](#)

#### **• Mark Your Calendar**

- November 17, 2011  
[Websites Simple to Complex](#)  
[More Info](#)
- November 22, 2011  
[UMVRDC Monthly Board Meeting, November 2011](#)  
[More Info](#)
- November 30, 2011  
[Mobile e-Marketing coming to Dawson](#)  
[More Info](#)
- December 1, 2011  
[Using Social Media in Business](#)  
[More Info](#)

[View All Events](#)

- [Home](#)
- [Who We Are](#)
- [What We Do](#)

- [About the Region](#)
- [News & Events](#)
- [Contact Us](#)
- [Sitemap](#)
- [Log in](#)
- 

©2011 Upper Minnesota Valley Regional Development Commission - All rights reserved -  
Developed by [Vivid Image](#)



Upper Minnesota Valley  
**REGIONAL DEVELOPMENT COMMISSION**  
Helping Communities Prosper

323 West Schlieman Ave, Appleton, MN 56208  
320.289.1981 | [umvrdc@umvrdc.org](mailto:umvrdc@umvrdc.org)





[DIRECTORY](#) | [CALENDAR](#) | [CONTACT](#)

#### Campus Services

- [Job Opportunities](#)
- [Cosmetology](#)
- [Massage Therapy](#)
- [Library](#)
- [Box Office](#)
- [Albert Lea / Owatonna Bookstore](#)
- [Austin Bookstore](#)



#### MNSCU Partnership

- [MnSCU Website](#)
- [Legislative Updates](#)



#### Media & Public Relations

- [Public Information Online](#)
- [Media Procedures](#)
- [Audio / Visual Release Form](#)
- [Publications](#)
- [College Logos](#)



#### Locations

- [Albert Lea](#)
- [Austin](#)
- [Owatonna](#)



#### Riverland Facilities

- [Riverland Facility Rental Policy](#)
- [Riverland Rental Request Form](#)



#### Riverland Information

- [Mission & Vision](#)
- ["At a Glance" Riverland Brochure \(pdf\)](#)
- [College History - 1940 to Present](#)
- [Leadership History - 1940 to Present](#)

[About Us](#) | [Contact Us](#) | [Employment](#) | [Feedback](#)

800.247.5039

#### RIVERLAND Campuses

Albert Lea | 2200 Riverland Dr. | Albert Lea, MN 56007 | 507-379-3300  
Austin Campus | 1900 8th Avenue NW | Austin, MN 55912 | 507-433-0600  
Owatonna Campus | 965 Alexander Drive SW | Owatonna, MN 55060 | 507-455-5880



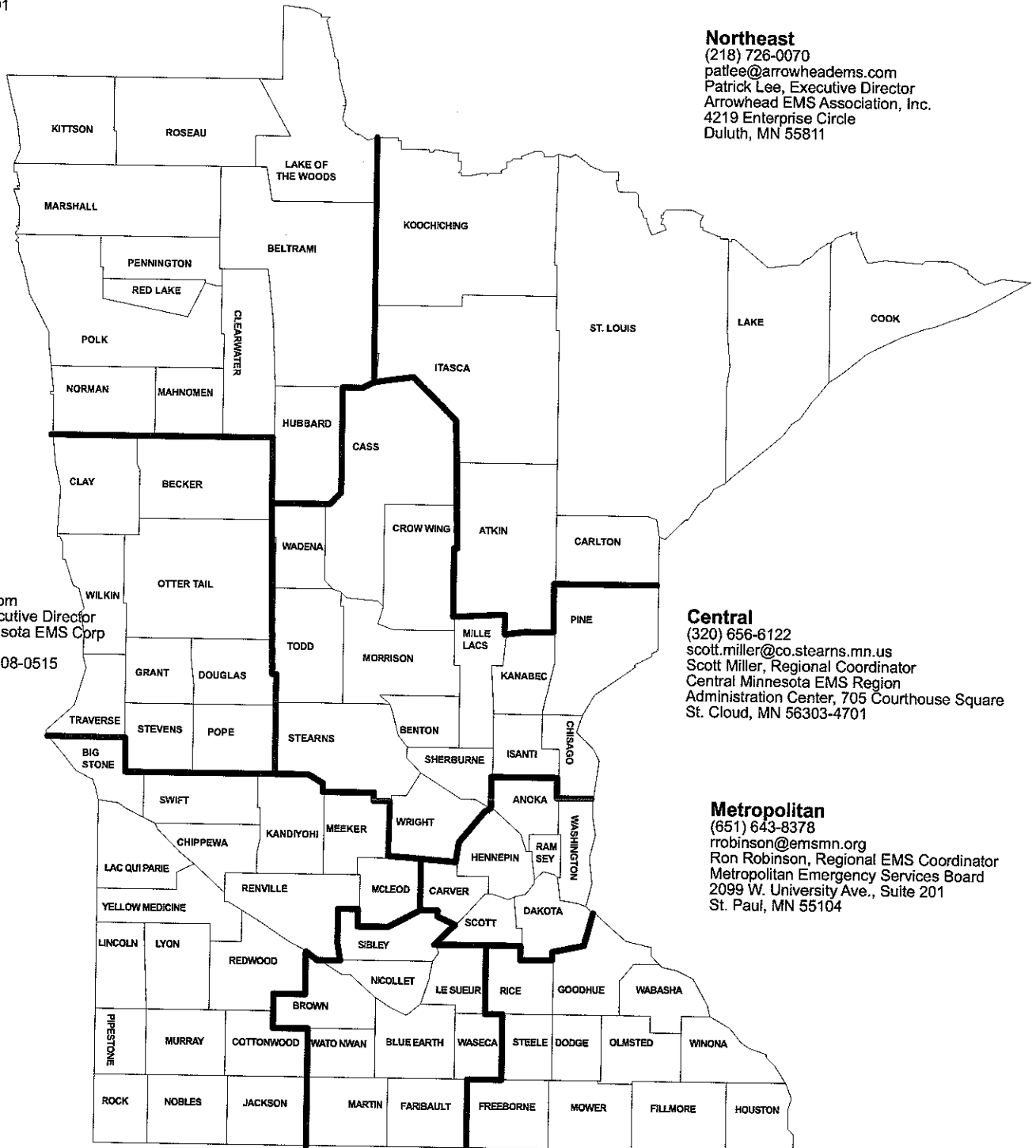
Exhibit G

**Northwest**

(218) 759-8915  
 tvander@paulbunyan.net  
 Tom Vanderwal, Program Director  
 Greater Northwest EMS  
 2301 Johanneson Ave. NW, Suite 103  
 Bemidji, MN 56601

**Northeast**

(218) 726-0070  
 patlee@arrowheadems.com  
 Patrick Lee, Executive Director  
 Arrowhead EMS Association, Inc.  
 4219 Enterprise Circle  
 Duluth, MN 55811



**West Central**

(320) 762-1881  
 wcmnems@gctel.com  
 Mark McCabe, Executive Director  
 West Central Minnesota EMS Corp  
 P.O. Box 516  
 Alexandria, MN 56308-0515

**Central**

(320) 656-6122  
 scott.miller@co.stearns.mn.us  
 Scott Miller, Regional Coordinator  
 Central Minnesota EMS Region  
 Administration Center, 705 Courthouse Square  
 St. Cloud, MN 56303-4701

**Metropolitan**

(651) 643-8378  
 rrobinson@emsmn.org  
 Ron Robinson, Regional EMS Coordinator  
 Metropolitan Emergency Services Board  
 2099 W. University Ave., Suite 201  
 St. Paul, MN 55104

**Southwest**

(320) 564-4660  
 swems@kilowatt.net  
 Imogene Sunderland, Executive Director  
 Southwest MN EMS Corporation  
 P.O. Box 10  
 Granite Falls, MN 56241

**South Central**

(507) 387-1232  
 reitens@hickorytech.net  
 Scott Reitens, Regional Coordinator  
 410 Jackson Street  
 Suite 360  
 Mankato, MN 56001

**Southeast**

(507) 536-9333  
 horth.linda@mayo.edu  
 Linda Horth, Regional Coordinator  
 Southeastern Minnesota EMS  
 1903 South Broadway, Suite 5  
 Rochester, MN 55904

**District 6 — 2011 Major Construction Projects**[Hwy 14 from Hwy. 52 to Marion Rd](#)[Elk Run Interchange](#)[I-35/Hwy 14 Interchange South of Owatonna](#)[More projects](#)**Regional Information**

Click on your region below for more information. Or use this [City Listing](#) to find your MnDOT district.

**District 6 — Southeastern Minnesota****District News**

Many construction projects are scheduled for District 6 during summer 2011. We invite you to [view recent news](#), traffic impacts, district events, and future and current construction projects on our Web page.

[Interstate 35 and ramp closures in Steele County begin May 13](#)

**About District 6**

Eleven counties in southeastern Minnesota comprise District 6 of the Minnesota Department of Transportation. Headquarters are located in Rochester, and two more district offices are located in Owatonna and Winona.

**Services**

The MnDOT team in District 6 plans, designs, constructs and maintains the state and federal highway systems within district boundaries. We also manage the aid and assistance given to county and city systems that qualify for state and federal dollars. District 6 also provides transit, trail and rail transportation services.

There are 10 full service rest areas in District 6. Two of these also serve as information centers. The Dresbach Information Center serves westbound I-90 travelers, and the Albert Lea Information Center serves northbound I-35 traffic.

If you are interested in public involvement with our transportation projects, please go to [District 6's Area Transportation Partnership](#) page for more information.

District 6 is looking for public input on the [Local Human Service Transit Coordination Plan](#). Please click on link for further information and to view the plan.

If you are interested in local projects that may be eligible for trunk highway funding, please go to [District 6's Municipal Agreement Solicitation Program](#) page for more information.

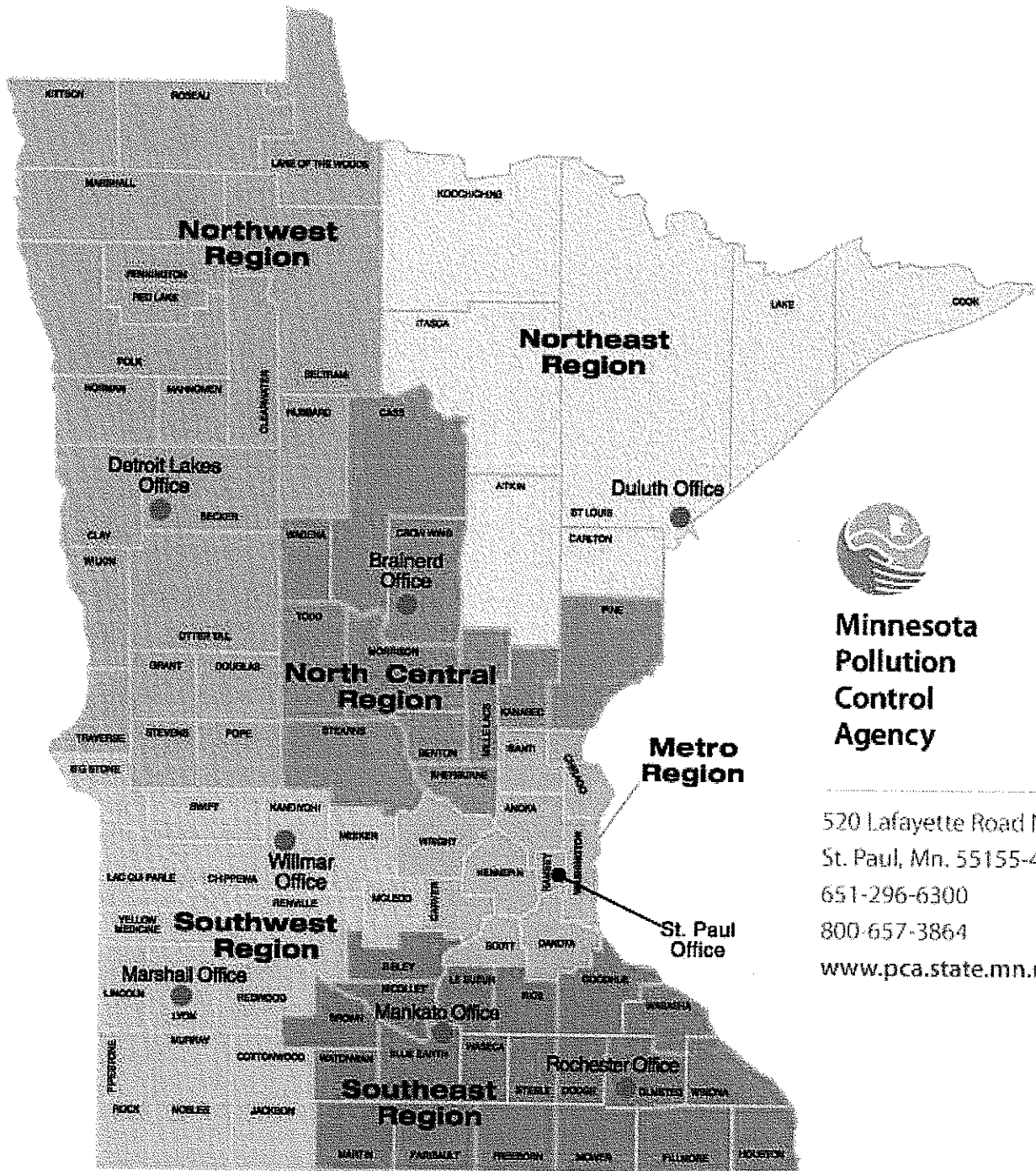
**Counties Served**

District 6 serves Dodge, Fillmore, Freeborn, Goodhue, Houston, Mower, Olmsted, Rice, Steele, Wabasha and Winona counties.

**Rest areas**[East](#)[West](#)

Home of the National Eagle Center.

**Exhibit I**



**Minnesota  
Pollution  
Control  
Agency**

520 Lafayette Road North  
 St. Paul, Mn. 55155-4194  
 651-296-6300  
 800-657-3864  
[www.pca.state.mn.us](http://www.pca.state.mn.us)

Exhibit J

# Minnesota Regional Public Library Systems

## Northwest Regional Library

210 LaBree Ave. N  
P.O. Box 593  
Thief River Falls, MN 56701-0593  
Barbara Jauquet-Kalinowski, Director  
Phone 218-681-1066  
Fax 218-681-1095  
bjauquet@nwrlib.org  
<http://www.nwrlib.org>

## Lake Agassiz Regional Library

118 5th St S  
P.O. Box 900  
Moorhead, MN 56561-0900  
Kathy Fredette, Director  
Phone 218-233-3757 Ext. 127  
Fax 218-233-7556  
fredettek@larl.org  
<http://www.larl.org>

## Viking Library System

1915 Fir Avenue West  
P.O. Box 717  
Fergus Falls, MN 56538-0717  
Peg Werner, Director  
Phone 218-739-5286  
Fax 218-739-5287  
pwerner@viking.lib.mn.us  
<http://viking.lib.mn.us>

## Pioneerland Library System

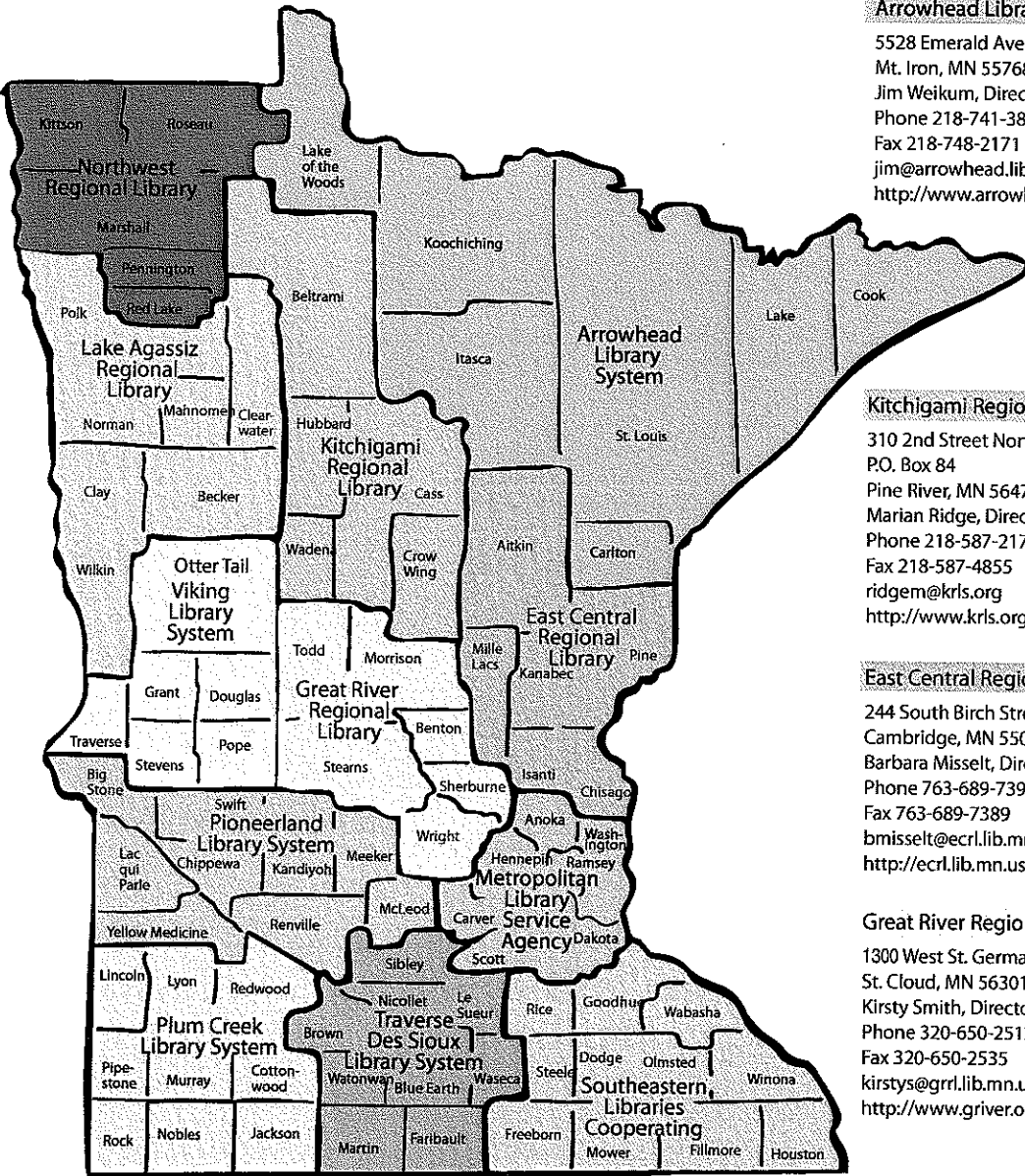
410 5th St. SW  
P.O. Box 327  
Willmar, MN 56201-0327  
John Houlahan, Director  
Phone 320-235-6106 Ext.27  
Fax 320-214-0187  
johnh@pioneerland.lib.mn.us  
<http://www.pioneerland.lib.mn.us>

## Plum Creek Library System

290 S. Lake Street  
P.O. Box 697  
Worthington, MN 56187-0697  
Mark Ranum, Director  
Phone 507-376-5803  
Fax 507-376-9244  
mranum@plumcreeklibrary.net  
<http://www.plumcreeklibrary.org>

## State Library Services

Minnesota Department of Education  
1500 Hwy 36 West  
Roseville, MN 55113  
Suzanne Miller, Director  
Phone 651-582-8251  
Fax 651-582-8752  
suzanne.miller@state.mn.us  
[http://education.state.mn.us/MDE/Learning\\_Support/Library\\_Services/index.html](http://education.state.mn.us/MDE/Learning_Support/Library_Services/index.html)



## Arrowhead Library System

5528 Emerald Avenue  
Mt. Iron, MN 55768-2069  
Jim Weikum, Director  
Phone 218-741-3840 Ext. 230  
Fax 218-748-2171  
jim@arrowhead.lib.mn.us  
<http://www.arrowhead.lib.mn.us>

## Kitchigami Regional Library

310 2nd Street North  
P.O. Box 84  
Pine River, MN 56474-0084  
Marian Ridge, Director  
Phone 218-587-2171  
Fax 218-587-4855  
ridgem@krls.org  
<http://www.krls.org>

## East Central Regional Library

244 South Birch Street  
Cambridge, MN 55008-1588  
Barbara Misselt, Director  
Phone 763-689-7390 Ext. 11  
Fax 763-689-7389  
bmisselt@ecrl.lib.mn.us  
<http://ecrl.lib.mn.us>

## Great River Regional Library

1300 West St. Germain Street  
St. Cloud, MN 56301-3697  
Kirsty Smith, Director  
Phone 320-650-2512  
Fax 320-650-2535  
kirstys@grrl.lib.mn.us  
<http://www.griver.org>

## Traverse des Sioux Library System

1400 Madison Avenue Suite 622  
Mankato, MN 56002-5488  
Dayle Zelenka, Executive Director  
Phone 507-625-6169  
Fax 507-625-4049  
dzelen@tds.lib.mn.us  
<http://www.tds.lib.mn.us>

## Southeastern Libraries Cooperating

2600 19th St. NW  
Rochester, MN 55901-0767  
Ann Hutton, Executive Director  
Phone 507-288-5513  
Fax 507-288-8697  
ahutton@selco.info  
<http://www.selco.info>

## Metropolitan Library Service Agency

1619 Dayton Ave., Suite 314  
St. Paul, MN 55104-6206  
Chris Olson, Executive Director  
Phone 651-645-5731  
Fax 651-649-3169  
chris@melsa.org  
<http://www.melsa.org>



Dept. of Administration / Office of Geographic and Demographic Analysis / State Demographic Center

Advanced Search



## DATASET

### MINNESOTA POPULATION CHANGE BY COUNTY 1990-2010

**View:** [Minnesota population change by county 1990-2010](#)

**Extent:** 7.41K, .csv

**Description:** Census 2010 data

**Date:** March 16, 2011

**Subject(s):** Demography; Population; Census 2010

**Creator(s):** Minnesota Department of Administration. Office of Geographic and Demographic Analysis. Office of the State Demographer

**Publisher:** Minnesota Department of Administration. Geographic and Demographic Analysis Division.

**Contact:** [Tom Gillaspay](#), 651-201-2461; State Demographer

The following table can be downloaded as a CSV file using the "View" link above.

County FIPS Code	County	1990	2000	2010	Change 1990-2000	% Change 1990-2000	Change 2000-2010	% Change 2000-2010	2010 Minority Population	% Minority
001	Aitkin County	12,425	15,301	16,202	2,876	23.1%	901	5.9%	804	5.0%
003	Anoka County	243,641	298,084	330,844	54,443	22.3%	32,760	11.0%	48,915	14.8%
005	Becker County	27,881	30,000	32,504	2,119	7.6%	2,504	8.3%	3,965	12.2%
007	Beltrami County	34,384	39,650	44,442	5,266	15.3%	4,792	12.1%	11,376	25.6%
009	Benton County	30,185	34,227	38,451	4,042	13.4%	4,224	12.3%	2,512	6.5%
011	Big Stone County	6,285	5,820	5,269	-465	-7.4%	-551	-9.5%	119	2.3%
013	Blue Earth County	54,044	55,941	64,013	1,897	3.5%	8,072	14.4%	5,619	8.8%
015	Brown County	26,984	26,911	25,893	-73	-0.3%	-1,018	-3.8%	1,231	4.8%
017	Carlton County	29,259	31,671	35,386	2,412	8.2%	3,715	11.7%	3,928	11.1%
019	Carver County	47,915	70,205	91,042	22,290	46.5%	20,837	29.7%	8,506	9.3%
021	Cass County	21,791	27,150	28,567	5,359	24.6%	1,417	5.2%	4,184	14.6%
023	Chippewa County	13,228	13,088	12,441	-140	-1.1%	-647	-4.9%	1,071	8.6%
025	Chisago County	30,521	41,101	53,887	10,580	34.7%	12,786	31.1%	2,874	5.3%
027	Clay County	50,422	51,229	58,999	807	1.6%	7,770	15.2%	5,565	9.4%

### Exhibit L

029	Clearwater County	8,309	8,423	8,695	114	1.4%	272	3.2%	1,158	13.3%
031	Cook County	3,868	5,168	5,176	1,300	33.6%	8	0.2%	648	12.5%
033	Cottonwood County	12,694	12,167	11,687	-527	-4.2%	-480	-3.9%	1,255	10.7%
035	Crow Wing County	44,249	55,099	62,500	10,850	24.5%	7,401	13.4%	2,521	4.0%
037	Dakota County	275,227	355,904	398,552	80,677	29.3%	42,648	12.0%	70,590	17.7%
039	Dodge County	15,731	17,731	20,087	2,000	12.7%	2,356	13.3%	1,307	6.5%
041	Douglas County	28,674	32,821	36,009	4,147	14.5%	3,188	9.7%	1,035	2.9%
043	Faribault County	16,937	16,181	14,553	-756	-4.5%	-1,628	-10.1%	1,034	7.1%
045	Fillmore County	20,777	21,122	20,866	345	1.7%	-256	-1.2%	491	2.4%
047	Freeborn County	33,060	32,584	31,255	-476	-1.4%	-1,329	-4.1%	3,554	11.4%
049	Goodhue County	40,690	44,127	46,183	3,437	8.4%	2,056	4.7%	3,156	6.8%
051	Grant County	6,246	6,289	6,018	43	0.7%	-271	-4.3%	186	3.1%
053	Hennepin County	1,032,431	1,116,039	1,152,425	83,608	8.1%	36,386	3.3%	325,755	28.3%
055	Houston County	18,497	19,718	19,027	1,221	6.6%	-691	-3.5%	545	2.9%
057	Hubbard County	14,939	18,376	20,428	3,437	23.0%	2,052	11.2%	1,306	6.4%
059	Isanti County	25,921	31,287	37,816	5,366	20.7%	6,529	20.9%	1,858	4.9%
061	Itasca County	40,863	43,992	45,058	3,129	7.7%	1,066	2.4%	3,107	6.9%
063	Jackson County	11,677	11,268	10,266	-409	-3.5%	-1,002	-8.9%	565	5.5%
065	Kanabec County	12,802	14,996	16,239	2,194	17.1%	1,243	8.3%	633	3.9%
067	Kandiyohi County	38,761	41,203	42,239	2,442	6.3%	1,036	2.5%	6,275	14.9%
069	Kittson County	5,767	5,285	4,552	-482	-8.4%	-733	-13.9%	118	2.6%
071	Koochiching County	16,299	14,355	13,311	-1,944	-11.9%	-1,044	-7.3%	799	6.0%
073	Lac qui Parle County	8,924	8,067	7,259	-857	-9.6%	-808	-10.0%	219	3.0%
075	Lake County	10,415	11,058	10,866	643	6.2%	-192	-1.7%	308	2.8%
077	Lake of the Woods County	4,076	4,522	4,045	446	10.9%	-477	-10.5%	182	4.5%
079	Le Sueur County	23,239	25,426	27,703	2,187	9.4%	2,277	9.0%	2,012	7.3%

081	Lincoln County	6,890	6,429	5,896	-461	-6.7%	-533	-8.3%	147	2.5%
083	Lyon County	24,789	25,425	25,857	636	2.6%	432	1.7%	3,220	12.5%
085	McLeod County	32,030	34,898	36,651	2,868	9.0%	1,753	5.0%	2,646	7.2%
087	Mahnomen County	5,044	5,190	5,413	146	2.9%	223	4.3%	2,715	50.2%
089	Marshall County	10,993	10,155	9,439	-838	-7.6%	-716	-7.1%	487	5.2%
091	Martin County	22,914	21,802	20,840	-1,112	-4.9%	-962	-4.4%	1,074	5.2%
093	Meeker County	20,846	22,644	23,300	1,798	8.6%	656	2.9%	1,067	4.6%
095	Mille Lacs County	18,670	22,330	26,097	3,660	19.6%	3,767	16.9%	2,515	9.6%
097	Morrison County	29,604	31,712	33,198	2,108	7.1%	1,486	4.7%	1,024	3.1%
099	Mower County	37,385	38,603	39,163	1,218	3.3%	560	1.5%	6,188	15.8%
101	Murray County	9,660	9,165	8,725	-495	-5.1%	-440	-4.8%	399	4.6%
103	Nicollet County	28,076	29,771	32,727	1,695	6.0%	2,956	9.9%	2,783	8.5%
105	Nobles County	20,098	20,832	21,378	734	3.7%	546	2.6%	7,013	32.8%
107	Norman County	7,975	7,442	6,852	-533	-6.7%	-590	-7.9%	559	8.2%
109	Olmsted County	106,470	124,277	144,248	17,807	16.7%	19,971	16.1%	23,900	16.6%
111	Otter Tail County	50,714	57,159	57,303	6,445	12.7%	144	0.3%	3,059	5.3%
113	Pennington County	13,306	13,584	13,930	278	2.1%	346	2.5%	1,063	7.6%
115	Pine County	21,264	26,530	29,750	5,266	24.8%	3,220	12.1%	2,826	9.5%
117	Pipestone County	10,491	9,895	9,596	-596	-5.7%	-299	-3.0%	716	7.5%
119	Polk County	32,498	31,369	31,600	-1,129	-3.5%	231	0.7%	3,103	9.8%
121	Pope County	10,745	11,236	10,995	491	4.6%	-241	-2.1%	275	2.5%
123	Ramsey County	485,765	511,202	508,640	25,437	5.2%	-2,562	-0.5%	168,446	33.1%
125	Red Lake County	4,525	4,299	4,089	-226	-5.0%	-210	-4.9%	213	5.2%
127	Redwood County	17,254	16,815	16,059	-439	-2.5%	-756	-4.5%	1,940	12.1%
129	Renville County	17,673	17,154	15,730	-519	-2.9%	-1,424	-8.3%	1,379	8.8%
131	Rice County	49,183	56,665	64,142	7,482	15.2%	7,477	13.2%	9,576	14.9%
133	Rock County	9,806	9,721	9,687	-85	-0.9%	-34	-0.3%	448	4.6%
135	Roseau County	15,026	16,338	15,629	1,312	8.7%	-709	-4.3%	933	6.0%



137	St. Louis County	198,213	200,528	200,226	2,315	1.2%	-302	-0.2%	15,457	7.7%
139	Scott County	57,846	89,498	129,928	31,652	54.7%	40,430	45.2%	20,112	15.5%
141	Sherburne County	41,945	64,415	88,499	22,470	53.6%	24,084	37.4%	6,516	7.4%
143	Sibley County	14,366	15,356	15,226	990	6.9%	-130	-0.8%	1,391	9.1%
145	Stearns County	118,791	133,167	150,642	14,376	12.1%	17,475	13.1%	14,228	9.4%
147	Steele County	30,729	33,680	36,576	2,951	9.6%	2,896	8.6%	4,032	11.0%
149	Stevens County	10,634	10,053	9,726	-581	-5.5%	-327	-3.3%	795	8.2%
151	Swift County	10,724	11,956	9,783	1,232	11.5%	-2,173	-18.2%	512	5.2%
153	Todd County	23,363	24,426	24,895	1,063	4.5%	469	1.9%	1,843	7.4%
155	Traverse County	4,463	4,134	3,558	-329	-7.4%	-576	-13.9%	234	6.6%
157	Wabasha County	19,744	21,610	21,676	1,866	9.5%	66	0.3%	964	4.4%
159	Wadena County	13,154	13,713	13,843	559	4.2%	130	0.9%	581	4.2%
161	Waseca County	18,079	19,526	19,136	1,447	8.0%	-390	-2.0%	1,828	9.6%
163	Washington County	145,896	201,130	238,136	55,234	37.9%	37,006	18.4%	34,025	14.3%
165	Watsonwan County	11,682	11,876	11,211	194	1.7%	-665	-5.6%	2,579	23.0%
167	Wilkin County	7,516	7,138	6,576	-378	-5.0%	-562	-7.9%	282	4.3%
169	Winona County	47,828	49,985	51,461	2,157	4.5%	1,476	3.0%	3,633	7.1%
171	Wright County	68,710	89,993	124,700	21,283	31.0%	34,707	38.6%	7,914	6.3%
173	Yellow Medicine County	11,684	11,080	10,438	-604	-5.2%	-642	-5.8%	857	8.2%
	Minnesota	4,375,099	4,919,492	5,303,925	544,393	12.4%	384,433	7.8%	898,783	16.9%

Alternative resource record formats: [XML](#) | [MARC record](#) (for inclusion in library catalogs)

**Can't find it? Try our A-Z index**

Technical problems? Contact: [andrew.koebrick@state.mn.us](mailto:andrew.koebrick@state.mn.us)



Dept. of Administration / Office of Geographic and Demographic  
Analysis / State Demographic Center

Advanced  
Search



## DATASET

### 2010 POPULATION COUNTS FOR MINNESOTA CONGRESSIONAL DISTRICTS

**View:** [2010 population counts for Minnesota congressional districts](#)

**Extent:** 519.csv

**Description:** Population counts by district

**Date:** March 16, 2011

**Subject(s):** Demography; Census 2010

**Creator(s):** Minnesota Department of Administration. Office of Geographic and Demographic Analysis. Office of the State Demographer

**Publisher:** Minnesota Department of Administration. Geographic and Demographic Analysis Division.

**Contact:** [Tom Gillaspay](#), 651-201-2461; State Demographer

The following table can be downloaded as a CSV file using the "View" link above.

	Congressman	2010 Population	Deviation From Equal Population	Percent Minority
District 1	Walz	644,787	-18,204	11.0%
District 2	Kline	732,515	69,524	14.5%
District 3	Paulsen	650,185	-12,806	21.2%
District 4	McCollum	614,624	-48,367	30.9%
District 5	Ellison	616,482	-46,509	34.7%
District 6	Bachmann	759,478	96,487	9.7%
District 7	Peterson	625,512	-37,479	9.5%
District 8	Cravaack	660,342	-2,649	7.1%

Alternative resource record formats: [XML](#) | [MARC record](#) (for inclusion in library catalogs)

**Can't find it? Try our [A-Z index](#)**

Technical problems? Contact: [andrew.koebrick@state.mn.us](mailto:andrew.koebrick@state.mn.us)

Exhibit M

## Minnesota Regional Development Commissions

### What is a Regional Development Commission?

There are 9 Regional Development Commissions (RDCs) in Minnesota covering 63 counties.

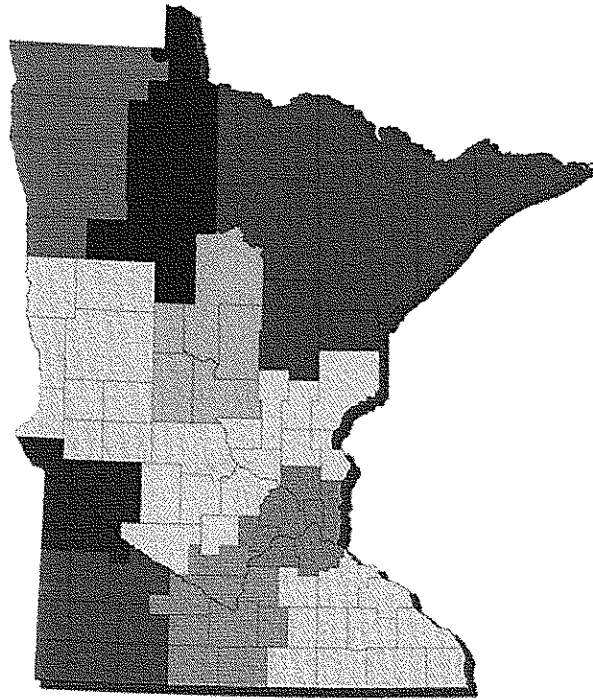
RDCs were established in MN statute in 1969 to provide technical assistance to the local units of government in their region.

RDCs perform a variety of unique services based on the needs of their region.

RDCs partner with numerous state and federal agencies, obtaining and administering grants for programs and projects at the local level.

RDCs are governed by volunteer board of directors composed of elected officials and business and community leaders.

RDCs are recognized for their fiscal responsibility and capabilities in professional program management.



### Services Provided by RDCs include:

- Community Development
- Comprehensive Planning
- Grant Writing and Administration
- Economic Development Technical Services
- Environmental Services
- Transportation Planning
- Housing Services
- Business Loans
- Entrepreneurial Training Programs
- Business Marketing and Retention Planning
- Energy Efficiency Planning and Development
- Services for Seniors
- Geographic Information Systems (GIS)
- Tourism Planning

Metropolitan Council <a href="http://www.metrocouncil.org">www.metrocouncil.org</a>	Choose Your County <input type="text"/> <input type="button" value="Goto RDC"/>	Non-RDC area
<b>NWRDC</b> 115 S Main St Warren, MN 56762 218-745-6733 <a href="http://www.nwrdc.org">www.nwrdc.org</a>	<b>HRDC</b> 403 4th St NW P.O. Box 906 Bemidji, MN 56601 218-444-4732 <a href="http://www.hrdc.org">www.hrdc.org</a>	<b>ARDC</b> 221 West 1st St Duluth, MN 55802 218-722-5545 <a href="http://www.ardc.org">www.ardc.org</a>
<b>R5DC</b> 403 Prairie Ave NE Suite 100 Staples, MN 56479 218-894-3233 <a href="http://www.regionfive.org">www.regionfive.org</a>	<b>ECRDC</b> 100 S Park St Mora, MN 55051 320-679-4065 <a href="http://www.region7erdc.org">www.region7erdc.org</a>	<b>UMVRDC</b> 323 W Schlieman Ave Appleton, MN 56208 320-289-1981 <a href="http://www.umvrdc.org">www.umvrdc.org</a>
<b>MMDC</b> 333 SW 6th St, Suite 2 Willmar, MN 56201 320-235-8504 <a href="http://www.mmrdc.org">www.mmrdc.org</a>	<b>SRDC</b> 2401 Broadway Ave Suite 1 Slayton, MN 56172 507-836-8547 <a href="http://www.swrdc.org">www.swrdc.org</a>	<b>Region 9</b> 10 Civic Ctr Plaza, 3rd Floor P.O. Box 3367 Mankato, MN 56002 507-387-5643 <a href="http://www.rndc.org">www.rndc.org</a>

Call your local RDC about their services today!

**District 2 — 2011 Major Construction Projects**

[Hwy 34 Park Rapids to Akeley](#)

[Hwy 71/Hwy 197 project](#)

[More projects](#)

**Regional Information**

Click on your region below for more information. Or use this [City Listing](#) to find your Mn/DOT district.



**District 2 — Bemidji/ Crookston**

**About District 2**

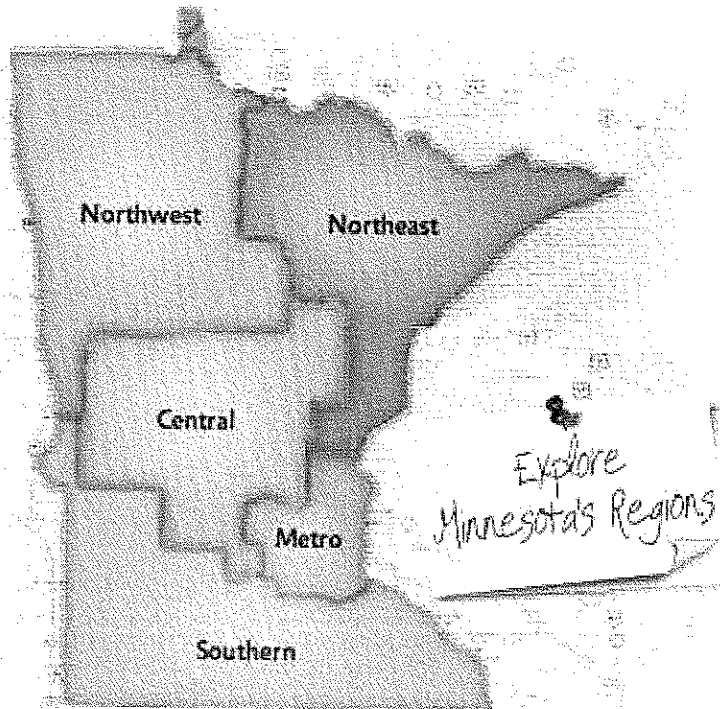
District 2 serves Kittson, Roseau, Lake of the Woods, Marshall, Beltrami, Polk, Pennington, Red Lake, Clearwater, Norman, Hubbard and parts of Cass, Mahnomon, and Koochiching counties. These 14 counties in northwestern Minnesota comprise as District 2 of MnDOT.

District 2's headquarters are located in Bemidji, and the maintenance headquarters are in Crookston. A construction sub-office is located in Thief River Falls.

**Services**

The MnDOT team in District 2 plans, designs, constructs and maintains the state and federal highway systems within district boundaries. We also manage the aid and assistance given to county and city systems that qualify for state and federal dollars. District 2 provides transit, trail and rail transportation services. There are also 17 truck stations located throughout the district.

## Where to Go in Minnesota



### Explore The Regions



#### Northwest Minnesota

Enjoy the Great Northwest of Minnesota, where the prairie meets the north woods. The Northwest region is home to Minnesota's largest lakes and the headwaters of the great Mississippi River.

[Read More](#)




Exhibit P

## Northeast Minnesota

If you love outdoor adventures, you'll love northeast Minnesota. This is a land of special places, from wilderness lakes to magnificent Lake Superior. Rivers tumble over rapids and waterfalls.

[Read More](#)



## Central Minnesota

Here in the heart of Minnesota, you will find a scene of crystal lakes and wooded hills. Located just to the northwest of Minneapolis-St. Paul, the region is an easy drive for a family vacation or weekend getaway.

[Read More](#)



## Minneapolis - St. Paul Area

Minneapolis, Saint Paul and their neighboring communities make up an inviting metropolitan area with an appealing array of things to see and do. The Twin Cities area is cosmopolitan at its heart...

[Read More](#)



## Southern Minnesota

The landscapes across the southern region of Minnesota feature a variety of scenery. The Mississippi River and many small, quiet streams wind their way through scenic valleys nestled among tall, wooded bluffs.

[Read More](#)

