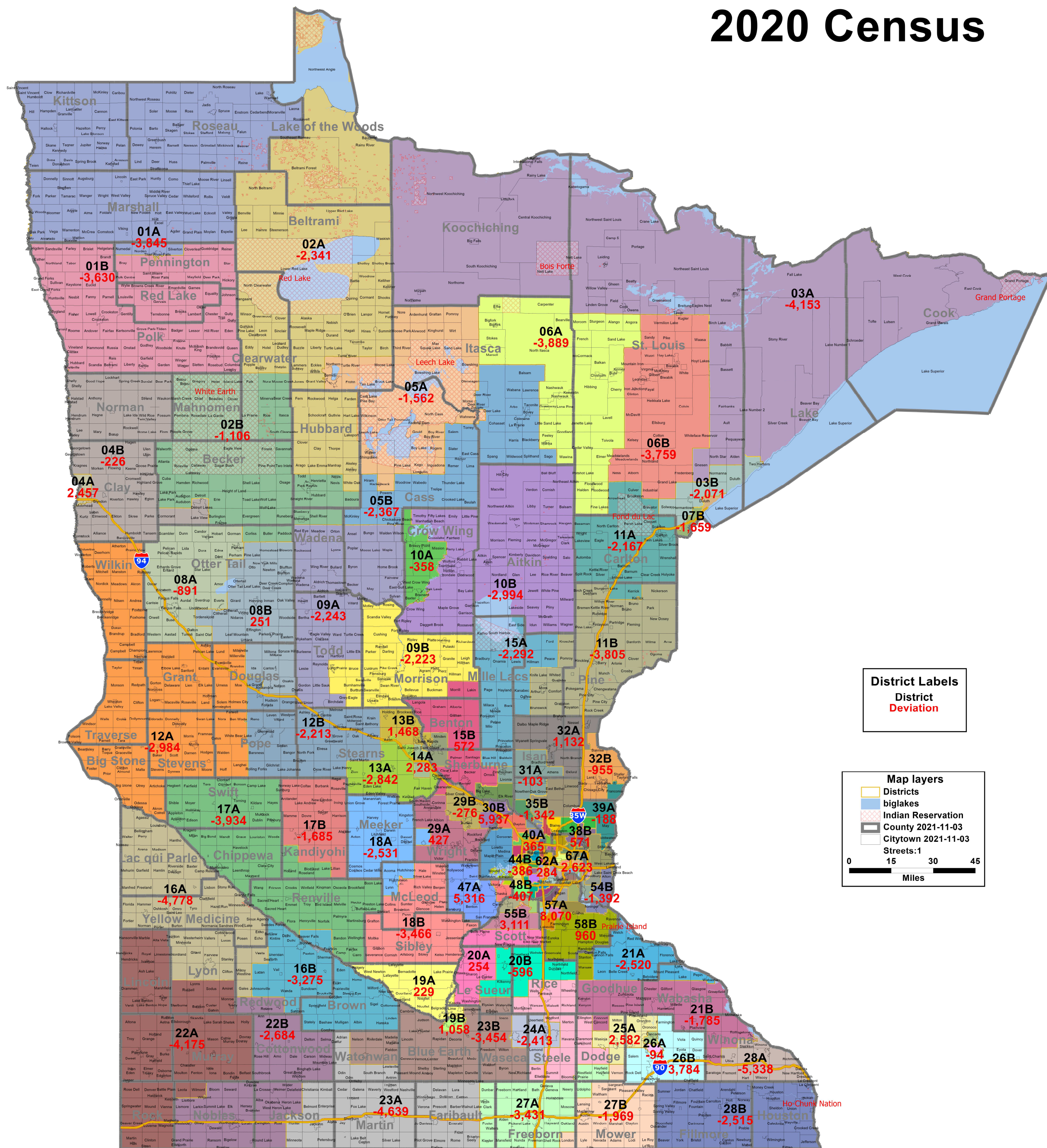


# House Plan 2020 PW LBase202H 2020 Census



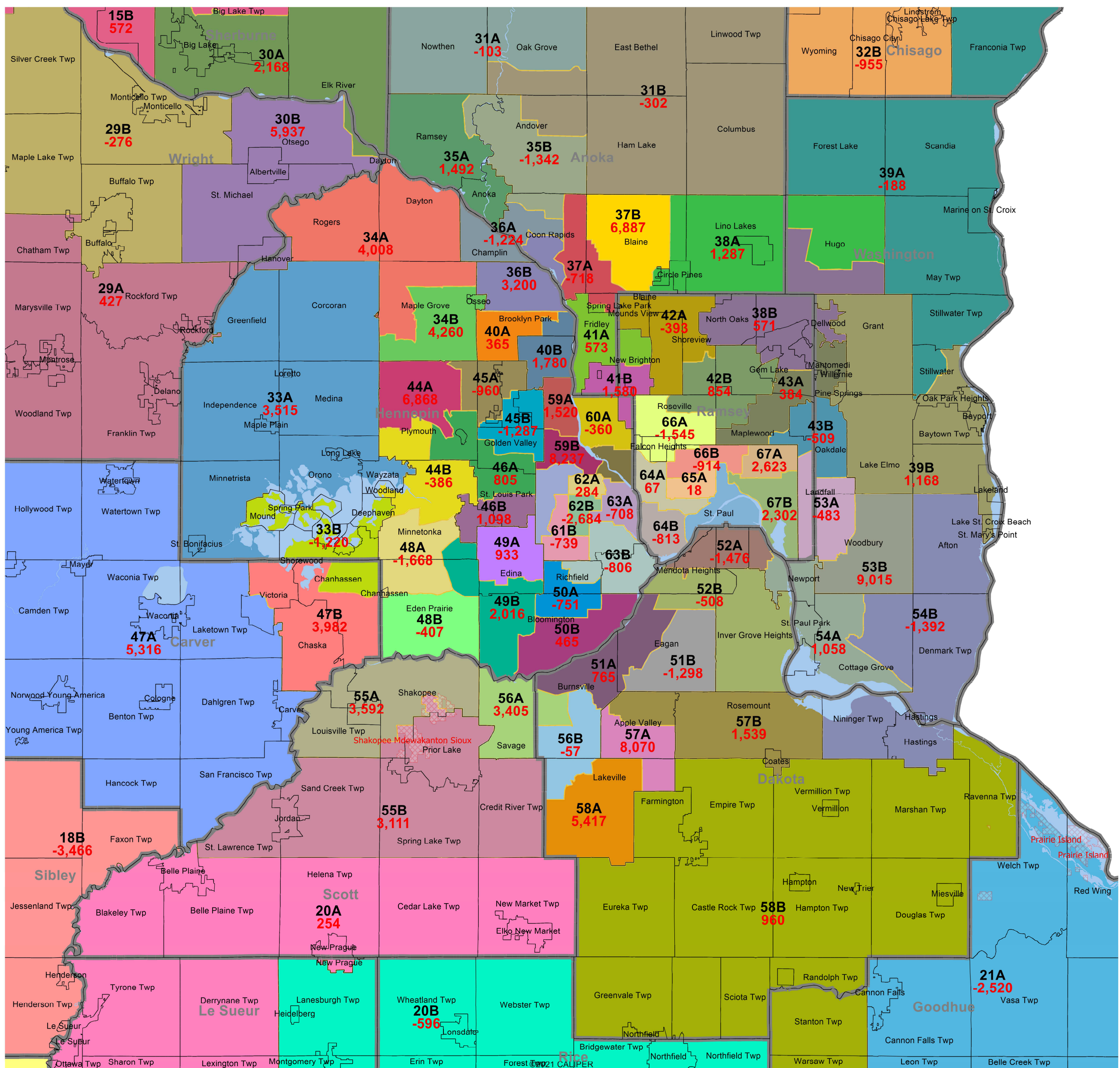
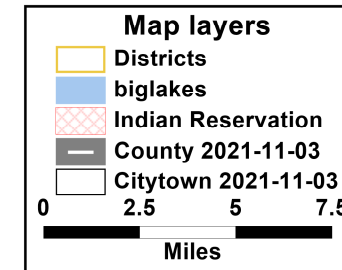
©2021 CALIPER

# House Plan 2020 PW LBase202H

## 2020 Census

District Labels  
District  
Deviation

# Metro

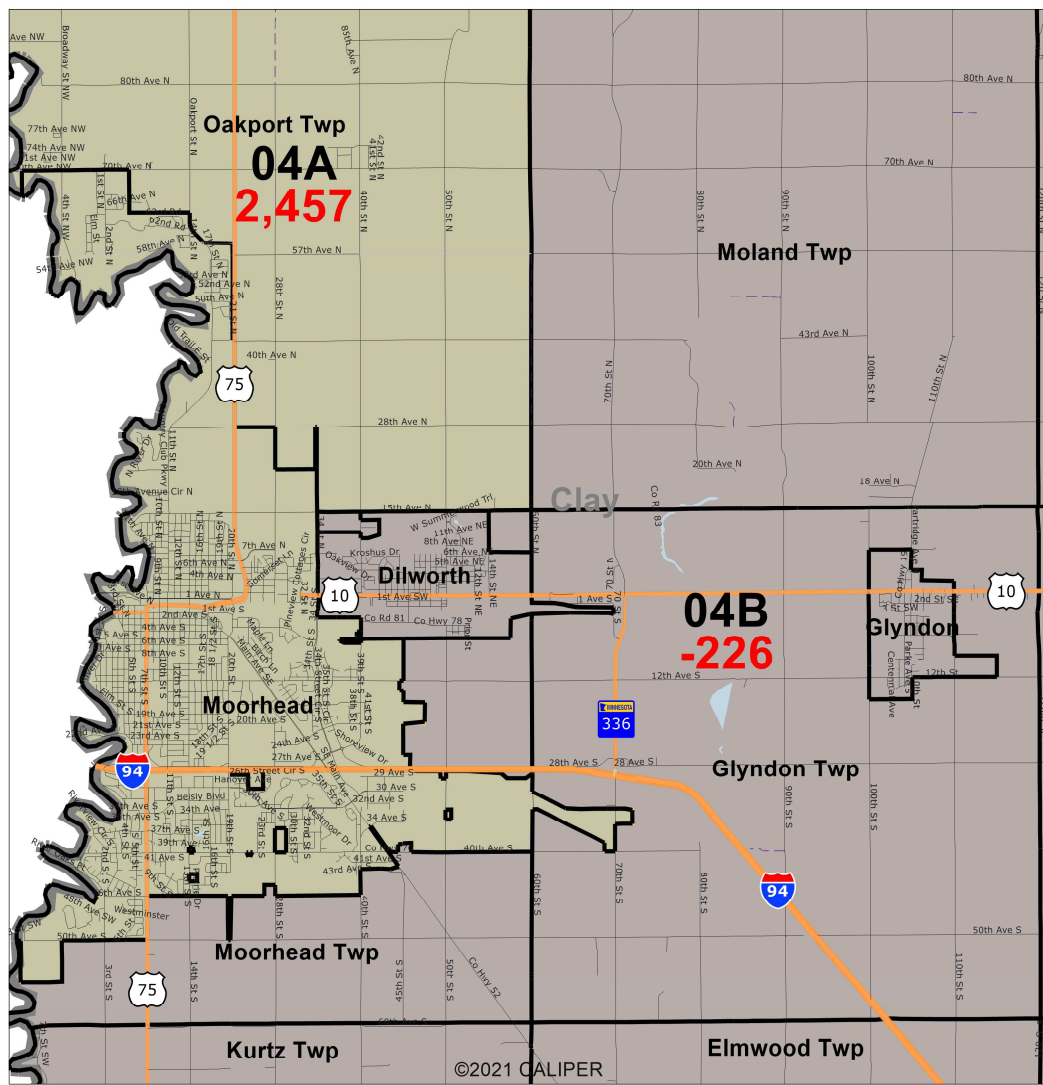


December 5, 2021

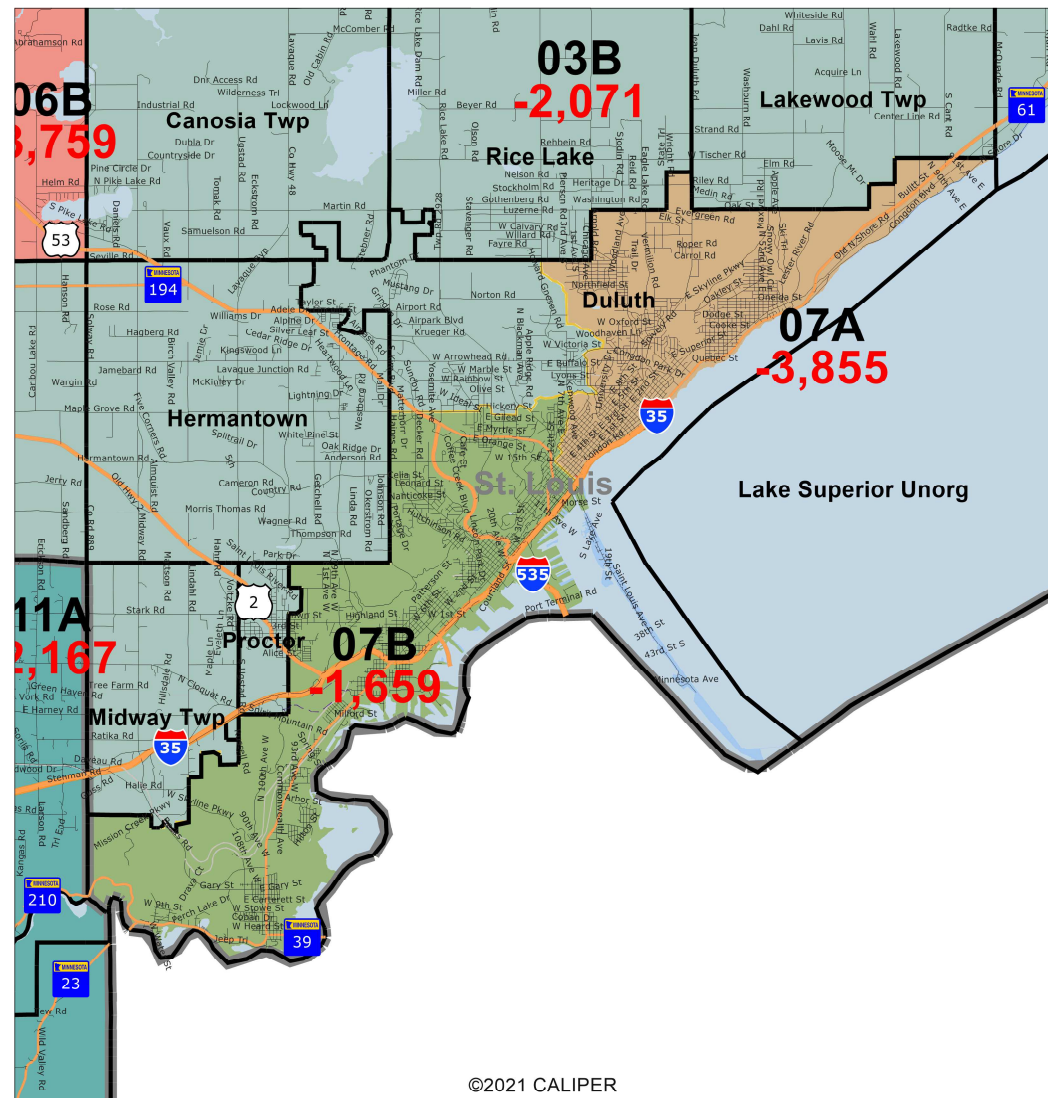
Wattson v. Simon A21-0243

Wattson Plaintiffs

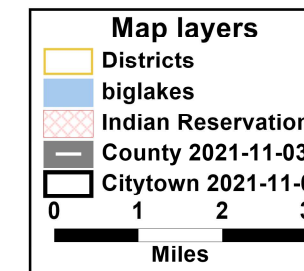
# Moorhead



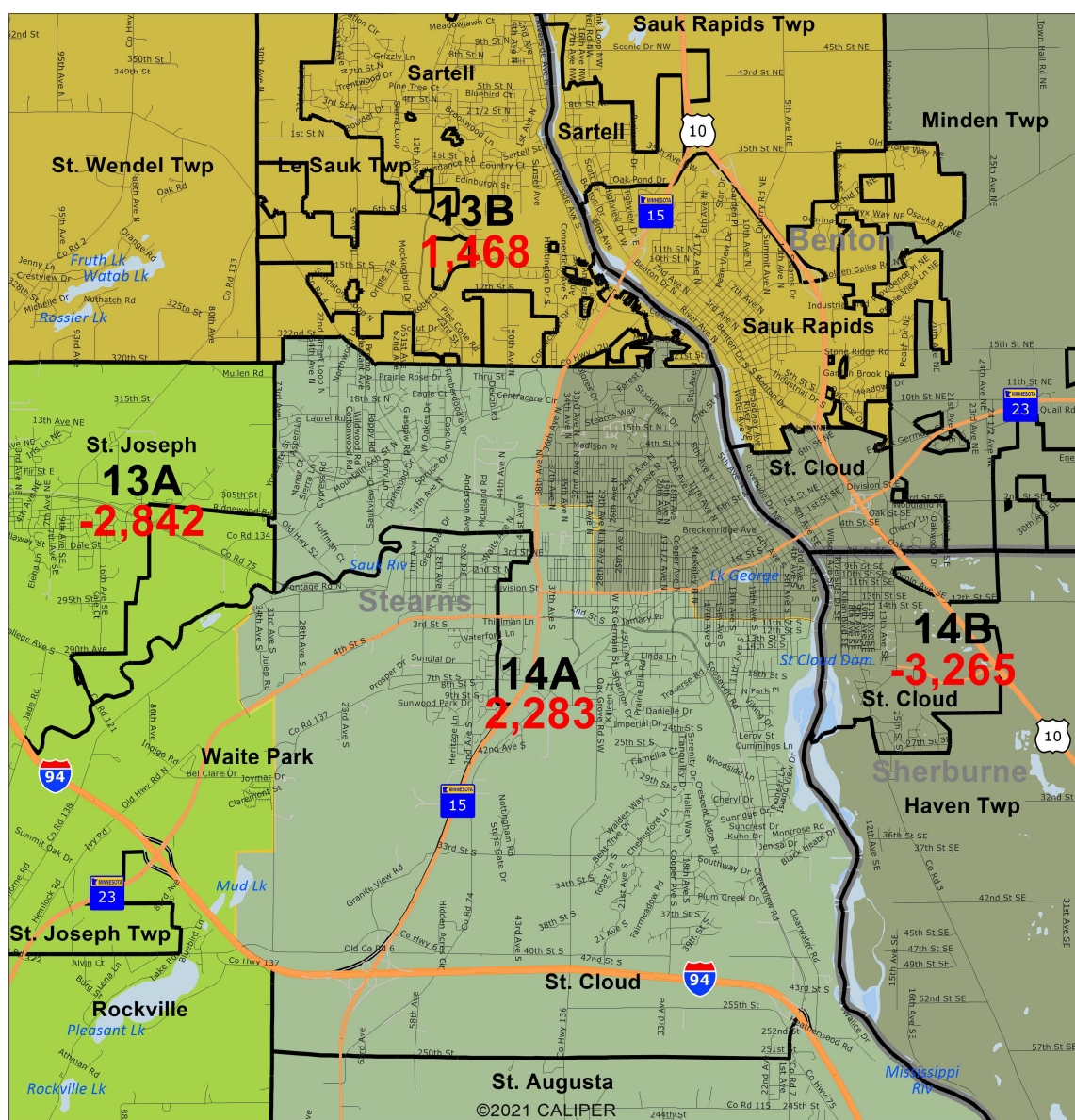
# Duluth



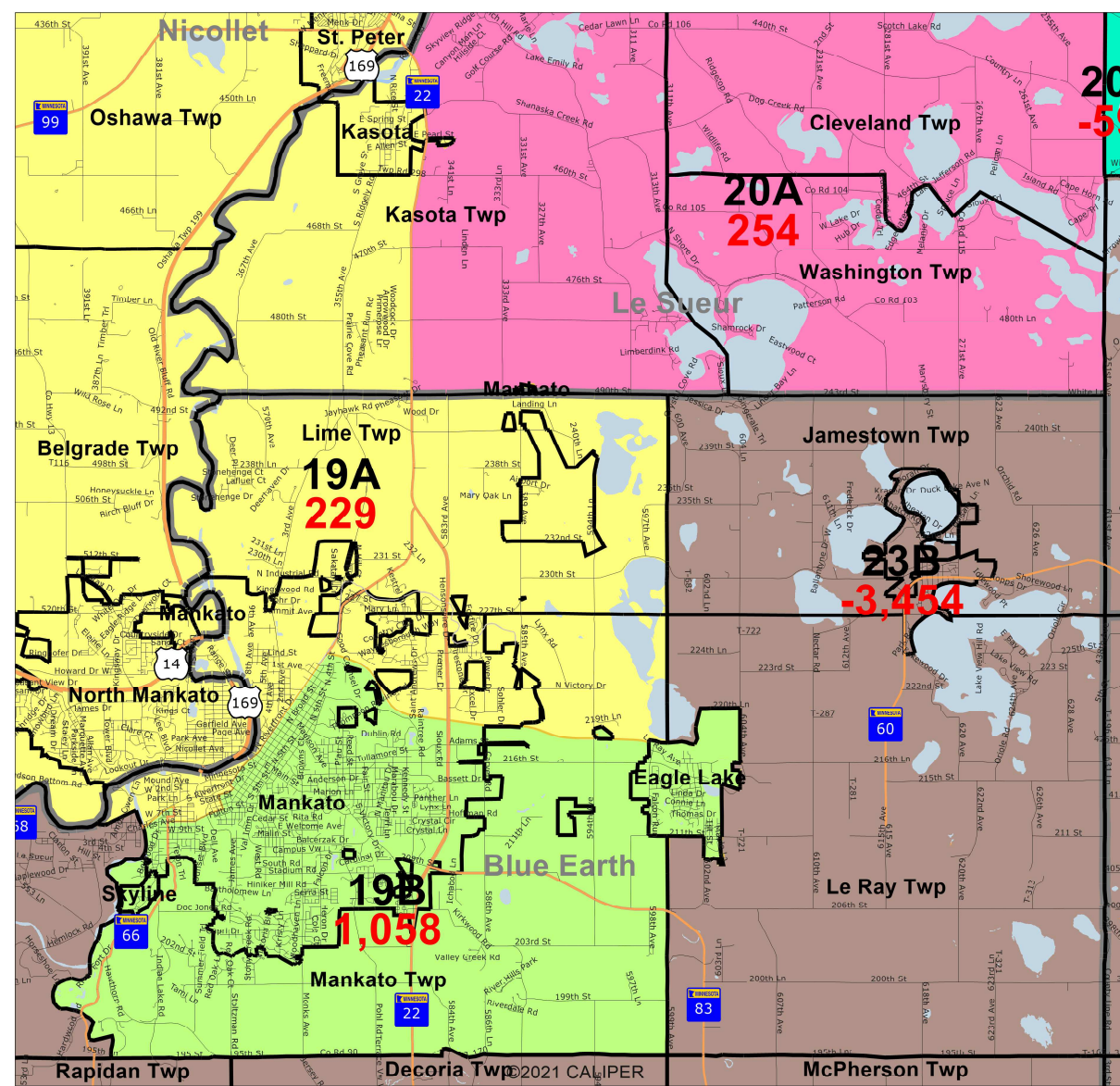
# House Plan 2020 PW LBase202H 2020 Census



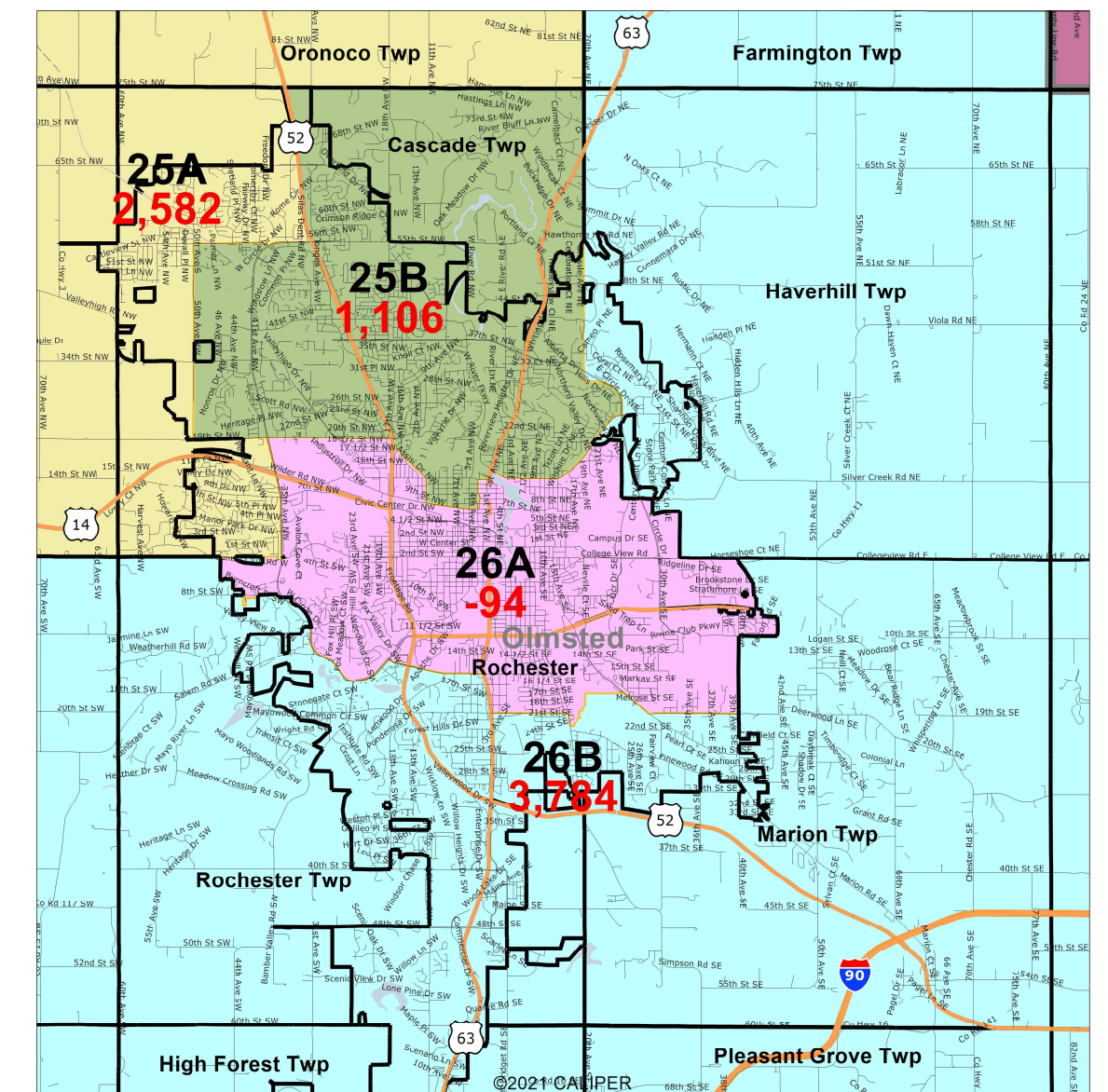
# St. Cloud



# Mankato



# Rochester



December 5, 2021

Wattson v. Simon A21-0243

Wattson Plaintiffs

## Population Summary

Sunday, December 5, 2021

2:27 PM

<b>Overall Range:</b>			36.00 Percent	15,331 Persons
<b>Largest District:</b>	52,579	Deviation:	23.47 Percent	9,993 Persons
<b>Smallest District:</b>	37,248	Deviation:	-12.53 Percent	-5,338 Persons
		Mean Deviation:	5.15 Percent	2,192 Persons
		Standard Deviation:	2,904	2904.05 Persons
<b>Ideal District:</b>	<b>42,586</b>			

District	Population	Deviation	% Devn.
01A	38,741	-3,845	-9.03%
01B	38,956	-3,630	-8.52%
02A	40,245	-2,341	-5.50%
02B	41,480	-1,106	-2.60%
03A	38,433	-4,153	-9.75%
03B	40,515	-2,071	-4.86%
04A	45,043	2,457	5.77%
04B	42,360	-226	-0.53%
05A	41,024	-1,562	-3.67%
05B	40,219	-2,367	-5.56%
06A	38,697	-3,889	-9.13%
06B	38,827	-3,759	-8.83%
07A	38,731	-3,855	-9.05%
07B	40,927	-1,659	-3.90%
08A	41,695	-891	-2.09%
08B	42,837	251	0.59%
09A	40,343	-2,243	-5.27%
09B	40,363	-2,223	-5.22%
10A	42,228	-358	-0.84%
10B	39,592	-2,994	-7.03%
11A	40,419	-2,167	-5.09%
11B	38,781	-3,805	-8.93%
12A	39,602	-2,984	-7.01%
12B	40,373	-2,213	-5.20%
13A	39,744	-2,842	-6.67%
13B	44,054	1,468	3.45%
14A	44,869	2,283	5.36%
14B	39,321	-3,265	-7.67%
15A	40,294	-2,292	-5.38%
15B	43,158	572	1.34%
16A	37,808	-4,778	-11.22%

District	Population	Deviation	% Devn.
16B	39,311	-3,275	-7.69%
17A	38,652	-3,934	-9.24%
17B	40,901	-1,685	-3.96%
18A	40,055	-2,531	-5.94%
18B	39,120	-3,466	-8.14%
19A	42,815	229	0.54%
19B	43,644	1,058	2.48%
20A	42,840	254	0.60%
20B	41,990	-596	-1.40%
21A	40,066	-2,520	-5.92%
21B	40,801	-1,785	-4.19%
22A	38,411	-4,175	-9.80%
22B	39,902	-2,684	-6.30%
23A	37,947	-4,639	-10.89%
23B	39,132	-3,454	-8.11%
24A	40,173	-2,413	-5.67%
24B	40,181	-2,405	-5.65%
25A	45,168	2,582	6.06%
25B	43,692	1,106	2.60%
26A	42,492	-94	-0.22%
26B	46,370	3,784	8.89%
27A	39,155	-3,431	-8.06%
27B	40,617	-1,969	-4.62%
28A	37,248	-5,338	-12.53%
28B	40,071	-2,515	-5.91%
29A	43,013	427	1.00%
29B	42,310	-276	-0.65%
30A	44,754	2,168	5.09%
30B	48,523	5,937	13.94%
31A	42,483	-103	-0.24%
31B	42,284	-302	-0.71%
32A	43,718	1,132	2.66%
32B	41,631	-955	-2.24%
33A	46,101	3,515	8.25%
33B	41,366	-1,220	-2.86%
34A	46,594	4,008	9.41%
34B	46,846	4,260	10.00%
35A	44,078	1,492	3.50%
35B	41,244	-1,342	-3.15%
36A	41,362	-1,224	-2.87%
36B	45,786	3,200	7.51%
37A	41,868	-718	-1.69%
37B	49,473	6,887	16.17%

District	Population	Deviation	% Devn.
38A	43,873	1,287	3.02%
38B	43,157	571	1.34%
39A	42,398	-188	-0.44%
39B	43,754	1,168	2.74%
40A	42,951	365	0.86%
40B	44,366	1,780	4.18%
41A	43,159	573	1.35%
41B	44,166	1,580	3.71%
42A	42,193	-393	-0.92%
42B	43,440	854	2.01%
43A	42,970	384	0.90%
43B	42,077	-509	-1.20%
44A	49,454	6,868	16.13%
44B	42,200	-386	-0.91%
45A	41,626	-960	-2.25%
45B	41,299	-1,287	-3.02%
46A	43,391	805	1.89%
46B	43,684	1,098	2.58%
47A	47,902	5,316	12.48%
47B	46,568	3,982	9.35%
48A	40,918	-1,668	-3.92%
48B	42,179	-407	-0.96%
49A	43,519	933	2.19%
49B	44,602	2,016	4.73%
50A	41,835	-751	-1.76%
50B	43,051	465	1.09%
51A	43,351	765	1.80%
51B	41,288	-1,298	-3.05%
52A	41,110	-1,476	-3.47%
52B	42,078	-508	-1.19%
53A	42,103	-483	-1.13%
53B	51,601	9,015	21.17%
54A	43,644	1,058	2.48%
54B	41,194	-1,392	-3.27%
55A	46,178	3,592	8.43%
55B	45,697	3,111	7.31%
56A	45,991	3,405	8.00%
56B	42,529	-57	-0.13%
57A	50,656	8,070	18.95%
57B	44,125	1,539	3.61%
58A	48,003	5,417	12.72%
58B	43,546	960	2.25%
59A	44,106	1,520	3.57%

---

District	Population	Deviation	% Devn.
59B	50,823	8,237	19.34%
60A	42,226	-360	-0.85%
60B	52,579	9,993	23.47%
61A	46,429	3,843	9.02%
61B	41,847	-739	-1.74%
62A	42,870	284	0.67%
62B	39,902	-2,684	-6.30%
63A	41,878	-708	-1.66%
63B	41,780	-806	-1.89%
64A	42,653	67	0.16%
64B	41,773	-813	-1.91%
65A	42,604	18	0.04%
65B	44,521	1,935	4.54%
66A	41,041	-1,545	-3.63%
66B	41,672	-914	-2.15%
67A	45,209	2,623	6.16%
67B	44,888	2,302	5.41%

---

**State Total: 5,706,494**

# Minority Representation - Voting-Age Population

Sunday, December 5, 2021

2:27 PM

## Minority Opportunity Districts

(30% or more Total Minority)

District	Black	%	Asian	%	Hispanic	%	Indian	%	Other	%	Total Minority	%
36B	4,815	14.1	4,955	14.5	1,176	3.4	118	0.3	1,359	4.0	12,423	36.3
40A	11,101	36.1	4,867	15.8	2,780	9.0	142	0.5	1,250	4.1	20,140	65.5
40B	7,772	24.3	5,841	18.2	3,479	10.9	223	0.7	1,411	4.4	18,726	58.5
41A	4,402	13.2	2,260	6.8	2,436	7.3	191	0.6	1,389	4.2	10,678	32.1
41B	4,645	13.6	2,158	6.3	3,229	9.5	282	0.8	1,349	4.0	11,663	34.2
43B	2,840	8.7	3,877	11.9	1,799	5.5	121	0.4	1,216	3.7	9,853	30.2
45A	5,076	15.3	1,566	4.7	2,200	6.7	150	0.5	1,291	3.9	10,283	31.1
50A	3,329	10.0	2,560	7.7	4,852	14.6	191	0.6	1,423	4.3	12,355	37.2
51A	4,245	12.4	2,787	8.1	2,484	7.3	126	0.4	1,314	3.8	10,956	32.0
55A	2,507	7.5	3,817	11.4	3,132	9.4	330	1.0	1,051	3.2	10,837	32.5
59A	10,364	33.3	3,223	10.4	3,301	10.6	491	1.6	1,894	6.1	19,273	62.0
59B	11,525	27.7	3,421	8.2	2,792	6.7	500	1.2	1,826	4.4	20,064	48.3
60B	7,410	15.6	6,715	14.1	2,206	4.6	243	0.5	2,059	4.3	18,633	39.3
62A	9,838	29.4	1,119	3.3	6,432	19.2	1,153	3.4	1,580	4.7	20,122	60.2
62B	4,747	15.3	858	2.8	5,401	17.4	298	1.0	1,615	5.2	12,919	41.6
65A	8,599	27.7	5,630	18.1	2,346	7.5	221	0.7	1,450	4.7	18,246	58.7
65B	4,960	13.9	2,926	8.2	4,450	12.4	351	1.0	1,591	4.4	14,278	39.9
66B	5,075	16.8	7,670	25.5	2,489	8.3	223	0.7	1,237	4.1	16,694	55.4
67A	4,126	13.3	10,697	34.5	3,841	12.4	301	1.0	1,236	4.0	20,201	65.2
67B	5,534	17.2	8,311	25.9	3,651	11.4	233	0.7	1,291	4.0	19,020	59.2

District	Black	%	Asian	%	Hispanic	%	Indian	%	Other	%	Total Minority	%
01A	184	1	391	1	772	3	265	1	908	3	2,520	8
01B	623	2	138	0	1,274	4	335	1	810	3	3,180	11
02A	57	0	97	0	305	1	4,013	13	1,183	4	5,655	19
02B	91	0	78	0	440	1	2,999	10	1,612	5	5,220	17
03A	204	1	148	0	340	1	1,113	3	1,136	4	2,941	9
03B	327	1	369	1	385	1	234	1	1,173	4	2,488	8
04A	1,783	5	589	2	1,416	4	556	2	1,278	4	5,622	16



District	Black	%	Asian	%	Hispanic	%	Indian	%	Other	%	Total Minority	%
04B	209	1	145	0	664	2	519	2	1,148	4	2,685	8
05A	407	1	220	1	685	2	4,693	15	1,463	5	7,468	23
05B	106	0	125	0	320	1	401	1	1,260	4	2,212	7
06A	258	1	120	0	345	1	245	1	1,148	4	2,116	7
06B	247	1	107	0	276	1	452	1	953	3	2,035	7
07A	1,211	4	627	2	744	2	476	1	1,307	4	4,365	14
07B	932	3	378	1	570	2	1,019	3	1,721	5	4,620	14
08A	463	1	243	1	1,154	4	167	1	862	3	2,889	9
08B	142	0	143	0	548	2	94	0	753	2	1,680	5
09A	131	0	106	0	501	2	115	0	761	2	1,614	5
09B	110	0	102	0	1,397	5	86	0	666	2	2,361	8
10A	209	1	210	1	424	1	284	1	1,029	3	2,156	7
10B	74	0	82	0	245	1	363	1	893	3	1,657	5
11A	533	2	136	0	398	1	1,782	6	1,241	4	4,090	13
11B	449	1	237	1	558	2	726	2	1,044	3	3,014	10
12A	154	1	118	0	1,167	4	281	1	680	2	2,400	8
12B	87	0	91	0	1,200	4	33	0	403	1	1,814	6
13A	383	1	288	1	1,001	3	56	0	557	2	2,285	7
13B	470	1	579	2	666	2	98	0	853	3	2,666	8
14A	5,136	15	1,142	3	1,165	3	128	0	1,016	3	8,587	25
14B	3,899	12	1,093	4	1,205	4	224	1	1,239	4	7,660	25
15A	77	0	160	1	394	1	959	3	1,092	4	2,682	9
15B	103	0	148	0	344	1	72	0	756	2	1,423	5
16A	648	2	703	2	1,318	5	257	1	593	2	3,519	12
16B	117	0	177	1	936	3	568	2	573	2	2,371	8
17A	136	0	105	0	1,942	7	123	0	836	3	3,142	11
17B	1,409	5	387	1	3,426	11	79	0	652	2	5,953	19
18A	140	0	129	0	979	3	58	0	724	2	2,030	7
18B	145	0	166	1	1,922	6	75	0	618	2	2,926	10
19A	1,273	4	545	2	1,349	4	127	0	727	2	4,021	12
19B	2,363	7	1,489	4	1,795	5	123	0	1,224	3	6,994	20
20A	280	1	315	1	1,310	4	87	0	871	3	2,863	9
20B	580	2	1,078	3	2,437	7	91	0	1,136	3	5,322	16
21A	366	1	209	1	1,041	3	353	1	819	3	2,788	9
21B	206	1	321	1	964	3	56	0	737	2	2,284	7
22A	132	0	343	1	1,035	4	128	0	572	2	2,210	8
22B	705	2	1,384	5	5,052	17	69	0	568	2	7,778	26
23A	152	1	210	1	1,510	5	71	0	621	2	2,564	9
23B	133	0	89	0	2,184	7	57	0	563	2	3,026	10
24A	944	3	296	1	2,216	7	145	0	723	2	4,324	14
24B	2,297	7	342	1	2,494	8	200	1	762	2	6,095	20

District	Black	%	Asian	%	Hispanic	%	Indian	%	Other	%	Total Minority	%
25A	796	2	1,351	4	1,072	3	49	0	850	3	4,118	13
25B	2,825	8	2,443	7	1,566	5	101	0	1,079	3	8,014	24
26A	2,768	8	2,544	8	2,523	7	114	0	1,262	4	9,211	27
26B	509	1	1,474	4	1,105	3	42	0	952	3	4,082	12
27A	292	1	751	2	2,225	7	71	0	708	2	4,047	13
27B	945	3	1,314	4	2,907	10	49	0	825	3	6,040	20
28A	534	2	564	2	827	3	59	0	811	3	2,795	9
28B	124	0	124	0	389	1	41	0	611	2	1,289	4
29A	182	1	216	1	710	2	82	0	900	3	2,090	7
29B	337	1	361	1	1,096	4	72	0	994	3	2,860	9
30A	1,063	3	559	2	1,165	4	168	1	1,192	4	4,147	13
30B	1,013	3	773	2	785	2	78	0	1,023	3	3,672	11
31A	183	1	467	1	556	2	105	0	1,123	4	2,434	8
31B	159	0	890	3	608	2	121	0	1,213	4	2,991	9
32A	750	2	363	1	629	2	260	1	1,057	3	3,059	9
32B	152	0	403	1	600	2	103	0	1,028	3	2,286	7
33A	306	1	1,241	4	858	2	50	0	1,028	3	3,483	10
33B	286	1	835	3	879	3	49	0	914	3	2,963	9
34A	1,332	4	1,727	5	1,039	3	83	0	1,102	3	5,283	15
34B	1,937	5	2,719	8	1,180	3	99	0	1,201	3	7,136	20
35A	1,904	6	957	3	1,115	3	160	0	1,290	4	5,426	16
35B	1,146	4	1,115	4	751	2	107	0	1,107	4	4,226	14
36A	2,374	7	1,516	5	967	3	164	1	1,131	4	6,152	19
36B	4,815	14	4,955	14	1,176	3	118	0	1,359	4	12,423	36
37A	2,598	8	1,810	6	1,674	5	194	1	1,261	4	7,537	23
37B	2,136	6	3,298	9	1,532	4	128	0	1,250	3	8,344	23
38A	1,089	3	1,353	4	853	3	215	1	1,104	3	4,614	14
38B	538	2	1,265	4	962	3	87	0	999	3	3,851	11
39A	264	1	535	2	766	2	87	0	1,095	3	2,747	8
39B	1,299	4	883	3	1,028	3	294	1	1,169	3	4,673	14
40A	11,101	36	4,867	16	2,780	9	142	0	1,250	4	20,140	66
40B	7,772	24	5,841	18	3,479	11	223	1	1,411	4	18,726	59
41A	4,402	13	2,260	7	2,436	7	191	1	1,389	4	10,678	32
41B	4,645	14	2,158	6	3,229	9	282	1	1,349	4	11,663	34
42A	1,371	4	2,684	8	1,575	5	80	0	1,093	3	6,803	21
42B	2,238	6	3,511	10	1,612	5	99	0	1,210	3	8,670	25
43A	2,094	6	3,907	12	1,558	5	87	0	1,114	3	8,760	26
43B	2,840	9	3,877	12	1,799	6	121	0	1,216	4	9,853	30
44A	1,592	4	5,053	14	989	3	53	0	1,124	3	8,811	24
44B	1,444	4	1,803	5	957	3	66	0	1,078	3	5,348	16
45A	5,076	15	1,566	5	2,200	7	150	0	1,291	4	10,283	31

District	Black	%	Asian	%	Hispanic	%	Indian	%	Other	%	Total Minority	%
45B	3,510	11	1,192	4	1,540	5	124	0	1,513	5	7,879	24
46A	2,398	7	1,703	5	1,587	4	147	0	1,312	4	7,147	20
46B	3,512	10	1,655	5	1,823	5	143	0	1,517	4	8,650	24
47A	312	1	596	2	889	3	40	0	834	2	2,671	8
47B	880	3	1,663	5	2,006	6	78	0	978	3	5,605	16
48A	1,191	4	1,613	5	1,042	3	32	0	1,081	3	4,959	16
48B	1,784	6	5,173	16	1,285	4	42	0	960	3	9,244	29
49A	826	3	2,113	6	945	3	56	0	1,072	3	5,012	15
49B	2,071	6	3,063	8	1,337	4	75	0	1,228	3	7,774	21
50A	3,329	10	2,560	8	4,852	15	191	1	1,423	4	12,355	37
50B	3,049	9	2,284	7	2,698	8	228	1	1,395	4	9,654	28
51A	4,245	12	2,787	8	2,484	7	126	0	1,314	4	10,956	32
51B	1,542	5	2,936	9	1,317	4	59	0	1,038	3	6,892	22
52A	1,630	5	836	3	3,904	12	128	0	1,181	4	7,679	24
52B	1,519	5	1,332	4	2,987	9	105	0	1,265	4	7,208	22
53A	2,536	8	3,305	10	2,213	7	109	0	1,172	4	9,335	29
53B	2,084	6	4,229	11	1,370	4	84	0	1,237	3	9,004	24
54A	1,804	6	1,903	6	2,591	8	187	1	1,220	4	7,705	24
54B	793	3	887	3	1,048	3	126	0	1,073	3	3,927	13
55A	2,507	8	3,817	11	3,132	9	330	1	1,051	3	10,837	33
55B	576	2	1,138	3	1,040	3	477	1	1,089	3	4,320	13
56A	2,804	8	2,948	9	2,083	6	132	0	1,175	3	9,142	27
56B	3,218	10	1,574	5	3,018	9	95	0	1,300	4	9,205	28
57A	2,793	7	2,987	8	2,177	6	117	0	1,473	4	9,547	25
57B	1,343	4	1,640	5	2,010	6	93	0	1,165	4	6,251	19
58A	1,255	4	1,808	5	1,361	4	110	0	1,145	3	5,679	17
58B	633	2	865	3	940	3	96	0	1,017	3	3,551	11
59A	10,364	33	3,223	10	3,301	11	491	2	1,894	6	19,273	62
59B	11,525	28	3,421	8	2,792	7	500	1	1,826	4	20,064	48
60A	3,080	9	1,372	4	2,970	8	306	1	1,694	5	9,422	26
60B	7,410	16	6,715	14	2,206	5	243	1	2,059	4	18,633	39
61A	2,319	6	1,714	4	1,882	5	154	0	1,891	5	7,960	20
61B	1,904	6	944	3	1,649	5	109	0	1,441	4	6,047	18
62A	9,838	29	1,119	3	6,432	19	1,153	3	1,580	5	20,122	60
62B	4,747	15	858	3	5,401	17	298	1	1,615	5	12,919	42
63A	3,211	9	926	3	2,913	9	459	1	1,577	5	9,086	27
63B	2,318	7	1,157	4	3,178	10	247	1	1,457	4	8,357	25
64A	2,667	7	2,000	6	1,725	5	207	1	1,578	4	8,177	23
64B	2,997	9	1,205	4	1,442	4	113	0	1,264	4	7,021	21
65A	8,599	28	5,630	18	2,346	8	221	1	1,450	5	18,246	59
65B	4,960	14	2,926	8	4,450	12	351	1	1,591	4	14,278	40

District	Black	%	Asian	%	Hispanic	%	Indian	%	Other	%	Total Minority	%
66A	2,219	7	3,155	9	1,450	4	122	0	1,283	4	8,229	25
66B	5,075	17	7,670	25	2,489	8	223	1	1,237	4	16,694	55
67A	4,126	13	10,697	35	3,841	12	301	1	1,236	4	20,201	65
67B	5,534	17	8,311	26	3,651	11	233	1	1,291	4	19,020	59

**State Totals**

<b>257,353</b>	<b>6</b>	<b>214,681</b>	<b>5</b>	<b>218,767</b>	<b>5</b>	<b>39,560</b>	<b>1</b>	<b>149,619</b>	<b>0</b>	<b>879,980</b>	<b>20</b>
----------------	----------	----------------	----------	----------------	----------	---------------	----------	----------------	----------	----------------	-----------

Note: Percentage totals may not add due to rounding.

**Definitions**

Black = 18+ Non-Hispanic Black or African American + Non-Hispanic Black or African American and White  
 Asian = 18+ Non-Hispanic Asian + Non-Hispanic Asian and White  
 Hispanic = 18+ Hispanic of Any Race  
 Indian = 18+ Non-Hispanic American Indian and Alaska Native  
 + Non-Hispanic American Indian and Alaska Native and White  
 Other = 18+ Non-Hispanic Native Hawaiian + Non-Hispanic Native Hawaiian and White  
 + Non-Hispanic Some Other Race + Non-Hispanic Some Other Race and White  
 + Non-Hispanic Other Multi-Race (where more than one minority race is listed)

District Name		Race	Black	%	Asian	%	Hispanic	%	Indian	%	Other	%	Total Minority	%
40A	Michael Nelson	White	11,101	36	4,867	16	2,780	9	142	0	1,250	4	20,140	66
67A	John Thompson	Black	4,126	13	10,697	35	3,841	12	301	1	1,236	4	20,201	65
59A	Fue Lee	Asian	10,364	33	3,223	10	3,301	11	491	2	1,894	6	19,273	62
62A	Hodan Hassan	Black	9,838	29	1,119	3	6,432	19	1,153	3	1,580	5	20,122	60
67B	Jay Xiong	Asian	5,534	17	8,311	26	3,651	11	233	1	1,291	4	19,020	59
65A	Rena Moran	Black	8,599	28	5,630	18	2,346	8	221	1	1,450	5	18,246	59
40B	Samantha Vang	Asian	7,772	24	5,841	18	3,479	11	223	1	1,411	4	18,726	59
66B	Athena Hollins	Black	5,075	17	7,670	25	2,489	8	223	1	1,237	4	16,694	55
59B	Esther Agbaje	Black	11,525	28	3,421	8	2,792	7	500	1	1,826	4	20,064	48
62B	Aisha Gomez	Hispanic	4,747	15	858	3	5,401	17	298	1	1,615	5	12,919	42
65B	Carlos Mariani	Hispanic	4,960	14	2,926	8	4,450	12	351	1	1,591	4	14,278	40
60B	Mohamud Noor	Black	7,410	16	6,715	14	2,206	5	243	1	2,059	4	18,633	39
36B	Melissa Hortman	White	4,815	14	4,955	14	1,176	3	118	0	1,359	4	12,423	36
45A	Cedrick Frazier	Black	5,076	15	1,566	5	2,200	7	150	0	1,291	4	10,283	31
53A	Tou Xiong	Asian	2,536	8	3,305	10	2,213	7	109	0	1,172	4	9,335	29
42B	Jamie Becker-Finn	Indian	2,238	6	3,511	10	1,612	5	99	0	1,210	3	8,670	25
64A	Kaohly Her	Asian	2,667	7	2,000	6	1,725	5	207	1	1,578	4	8,177	23
52B	Ruth Richardson	Black	1,519	5	1,332	4	2,987	9	105	0	1,265	4	7,208	22

Note: Percentage totals may not add due to rounding.

**Definitions**

- White = White alone
- Black = 18+ Non-Hispanic Black or African American + Non-Hispanic Black or African American and White
- Asian = 18+ Non-Hispanic Asian + Non-Hispanic Asian and White
- Hispanic = 18+ Hispanic of Any Race
- Indian = 18+ Non-Hispanic American Indian and Alaska Native  
+ Non-Hispanic American Indian and Alaska Native and White
- Other = 18+ Non-Hispanic Native Hawaiian + Non-Hispanic Native Hawaiian and White + Non-Hispanic Some Other Race + Non-Hispanic Some Other Race and White  
+ Non-Hispanic Other Multi-Race (where more than one minority race is listed)

# Contiguity Report

Sunday, December 5, 2021

2:27 PM

Number of Districts  
with  
More than One Area

5

District	Number of Distinct Areas
01A	1
01B	1
02A	1
02B	1
03A	1
03B	1
04A	1
04B	1
05A	1
05B	1
06A	1
06B	1
07A	1
07B	1
08A	2
08B	2
09A	1
09B	1
10A	1
10B	1
11A	1
11B	1
12A	1
12B	4
13A	2
13B	1
14A	1
14B	1
15A	1

---

District	Number of Distinct Areas
----------	--------------------------

---

15B	1
16A	1
16B	1
17A	1
17B	1
18A	1
18B	1
19A	1
19B	1
20A	1
20B	1
21A	1
21B	1
22A	1
22B	1
23A	1
23B	1
24A	1
24B	1
25A	1
25B	1
26A	1
26B	2
27A	1
27B	1
28A	1
28B	1
29A	1
29B	1
30A	1
30B	1
31A	1
31B	1
32A	1
32B	1

---

District	Number of Distinct Areas
33A	1
33B	1
34A	1
34B	1
35A	1
35B	1
36A	1
36B	1
37A	1
37B	1
38A	1
38B	1
39A	1
39B	1
40A	1
40B	1
41A	1
41B	1
42A	1
42B	1
43A	1
43B	1
44A	1
44B	1
45A	1
45B	1
46A	1
46B	1
47A	1
47B	1
48A	1
48B	1
49A	1
49B	1
50A	1



---

District	Number of Distinct Areas
----------	--------------------------

---

50B	1
51A	1
51B	1
52A	1
52B	1
53A	1
53B	1
54A	1
54B	1
55A	1
55B	1
56A	1
56B	1
57A	1
57B	1
58A	1
58B	1
59A	1
59B	1
60A	1
60B	1
61A	1
61B	1
62A	1
62B	1
63A	1
63B	1
64A	1
64B	1
65A	1
65B	1
66A	1
66B	1
67A	1
67B	1

---

## Political Subdivision Splits Between Districts

Sunday, December 5, 2021

2:27 PM

Number of subdivisions split into multiple districts:

County 2021-11-03	54
Citytown 2021-11-03	81
Precinct 2021-11-03	0

Number of times a subdivision is split into multiple districts:

County 2021-11-03	163
Citytown 2021-11-03	111

Number of splits involving no population:

County 2021-11-03	1
Citytown 2021-11-03	7
Precinct 2021-11-03	0

County 2021-11-03	Citytown 2021-11-03	Precinct 2021-11-03	District	Population
-------------------	---------------------	---------------------	----------	------------

*Split Counties:*

Anoka			31A	20,612
Anoka			31B	42,284
Anoka			35A	44,078
Anoka			35B	41,244
Anoka			36A	17,443
Anoka			36B	12,843
Anoka			37A	41,868
Anoka			37B	49,473
Anoka			38A	39,428
Anoka			41A	31,683
Anoka			41B	22,931
Becker			02B	19,539
Becker			04B	15,644
Beltrami			02A	19,702
Beltrami			05A	26,526
Benton			13B	16,523
Benton			14B	8,601
Benton			15B	16,255
Blue Earth			19A	7,176
Blue Earth			19B	43,644
Blue Earth			23A	5
Blue Earth			23B	18,287
Carver			33B	12,452
Carver			47A	47,902
Carver			47B	46,568
Cass			05A	10,306
Cass			05B	8,663
Cass			09A	11,097
Chippewa			16A	0
Chippewa			17A	12,598
Chisago			32A	12,091
Chisago			32B	41,631

County 2021-11-03	Citytown 2021-11-03	Precinct 2021-11-03	District	Population
Chisago			39A	2,899
Clay			04A	45,043
Clay			04B	20,275
Clearwater			02A	6,466
Clearwater			02B	2,058
Crow Wing			10A	42,228
Crow Wing			10B	23,895
Dakota			51A	43,351
Dakota			51B	41,288
Dakota			52A	41,110
Dakota			52B	42,078
Dakota			54A	8,600
Dakota			54B	23,017
Dakota			56A	13,526
Dakota			56B	42,529
Dakota			57A	50,656
Dakota			57B	44,125
Dakota			58A	48,003
Dakota			58B	41,599
Dodge			21B	1,422
Dodge			24B	1,634
Dodge			25A	14,875
Dodge			27A	2,271
Dodge			27B	665
Douglas			08B	25,659
Douglas			12A	5,289
Douglas			12B	8,058
Faribault			23A	9,983
Faribault			27A	3,938
Freeborn			27A	30,557
Freeborn			27B	338
Goodhue			21A	31,903
Goodhue			21B	13,732
Goodhue			58B	1,947
Hennepin			29A	455
Hennepin			30B	666
Hennepin			33A	46,101
Hennepin			33B	28,914
Hennepin			34A	46,594
Hennepin			34B	46,846
Hennepin			36A	23,919
Hennepin			36B	32,943
Hennepin			40A	42,951
Hennepin			40B	44,366
Hennepin			41B	5,612
Hennepin			44A	49,454

County 2021-11-03	Citytown 2021-11-03	Precinct 2021-11-03	District	Population
Hennepin			44B	42,200
Hennepin			45A	41,626
Hennepin			45B	41,299
Hennepin			46A	43,391
Hennepin			46B	43,684
Hennepin			48A	40,918
Hennepin			48B	42,179
Hennepin			49A	43,519
Hennepin			49B	44,602
Hennepin			50A	41,835
Hennepin			50B	43,051
Hennepin			59A	44,106
Hennepin			59B	50,823
Hennepin			60A	42,226
Hennepin			60B	52,579
Hennepin			61A	46,429
Hennepin			61B	41,847
Hennepin			62A	42,870
Hennepin			62B	39,902
Hennepin			63A	41,878
Hennepin			63B	41,780
Hubbard			02A	10,314
Hubbard			02B	10,708
Hubbard			05A	322
Isanti			31A	9,508
Isanti			32A	31,627
Itasca			05A	3,870
Itasca			05B	31,556
Itasca			06A	9,588
Jackson			22B	4,487
Jackson			23A	5,502
Kanabec			11B	11,861
Kanabec			15A	4,171
Kandiyohi			17A	2,831
Kandiyohi			17B	40,901
Lake			03A	5,619
Lake			03B	5,286
Le Sueur			19A	1,185
Le Sueur			20A	16,252
Le Sueur			20B	7,092
Le Sueur			23B	4,145
Lyon			16A	20,374
Lyon			22A	4,895
McLeod			18A	12,487
McLeod			18B	24,284
Morrison			09B	32,838

County 2021-11-03	Citytown 2021-11-03	Precinct 2021-11-03	District	Population
Morrison			15B	1,172
Mower			27A	415
Mower			27B	39,614
Nobles			22A	569
Nobles			22B	21,721
Olmsted			25A	30,293
Olmsted			25B	43,692
Olmsted			26A	42,492
Olmsted			26B	46,370
Otter Tail			02B	1,208
Otter Tail			08A	41,695
Otter Tail			08B	17,178
Pennington			01A	10,163
Pennington			01B	3,829
Pine			11A	1,956
Pine			11B	26,920
Pope			12A	3,536
Pope			12B	7,772
Ramsey			38B	30,669
Ramsey			41A	11,476
Ramsey			41B	15,623
Ramsey			42A	42,193
Ramsey			42B	43,440
Ramsey			43A	33,057
Ramsey			43B	18,072
Ramsey			53A	13,461
Ramsey			64A	42,653
Ramsey			64B	41,773
Ramsey			65A	42,604
Ramsey			65B	44,521
Ramsey			66A	41,041
Ramsey			66B	41,672
Ramsey			67A	45,209
Ramsey			67B	44,888
Redwood			16A	1,187
Redwood			16B	12,061
Redwood			22B	2,177
Renville			16B	1,338
Renville			17A	13,385
Rice			20B	34,898
Rice			24B	32,199
Scott			20A	26,588
Scott			55A	46,178
Scott			55B	45,697
Scott			56A	32,465
Sherburne			14B	9,115

County 2021-11-03	Citytown 2021-11-03	Precinct 2021-11-03	District	Population
Sherburne			15A	9,664
Sherburne			15B	22,441
Sherburne			30A	43,600
Sherburne			31A	12,363
St. Louis			03A	15,152
St. Louis			03B	35,229
St. Louis			06A	29,109
St. Louis			06B	38,827
St. Louis			07A	38,731
St. Louis			07B	40,927
St. Louis			11A	2,256
Stearns			12B	24,543
Stearns			13A	39,744
Stearns			13B	27,531
Stearns			14A	44,869
Stearns			14B	21,605
Steele			24A	29,084
Steele			24B	6,348
Steele			27A	1,974
Todd			09A	17,737
Todd			09B	7,525
Wabasha			21A	8,163
Wabasha			21B	13,224
Wadena			02B	2,556
Wadena			09A	11,509
Waseca			23B	7,879
Waseca			24A	11,089
Washington			38A	4,445
Washington			38B	12,488
Washington			39A	39,499
Washington			39B	43,754
Washington			43A	9,913
Washington			43B	24,005
Washington			53A	28,642
Washington			53B	51,601
Washington			54A	35,044
Washington			54B	18,177
Watonwan			23A	2,432
Watonwan			23B	8,821
Winona			21B	12,423
Winona			28A	37,248
Wright			15B	3,290
Wright			18A	4,168
Wright			29A	42,558
Wright			29B	42,310
Wright			30A	1,154

County 2021-11-03	Citytown 2021-11-03	Precinct 2021-11-03	District	Population
Wright			30B	47,857

*Split MCDs:*

Anoka	Andover		31B	3,070
Anoka	Andover		35B	29,531
Anoka	Blaine		37A	13,889
Anoka	Blaine		37B	49,473
Anoka	Blaine		38A	6,860
Anoka	Coon Rapids		35B	10,224
Anoka	Coon Rapids		36A	17,443
Anoka	Coon Rapids		36B	12,843
Anoka	Coon Rapids		37A	23,089
Anoka	Oak Grove		31A	7,458
Anoka	Oak Grove		31B	1,471
Anoka	Ramsey		35A	26,157
Anoka	Ramsey		35B	1,489
Anoka	Spring Lake Park		37A	4,890
Anoka	Spring Lake Park		41A	2,093
Becker	Detroit Twp		02B	1,218
Becker	Detroit Twp		04B	735
Benton	Minden Twp		13B	9
Benton	Minden Twp		14B	1,505
Benton	Sauk Rapids		13B	13,863
Benton	Sauk Rapids		14B	0
Blue Earth	Mankato		19A	6,011
Blue Earth	Mankato		19B	38,484
Blue Earth	Mankato Twp		19A	210
Blue Earth	Mankato Twp		19B	1,588
Carver	Chanhassen		33B	12,452
Carver	Chanhassen		47B	13,495
Carver	Victoria		47A	5,287
Carver	Victoria		47B	5,259
Cass	Salem Twp		05A	0
Cass	Salem Twp		05B	115
Chippewa	Granite Falls Twp		16A	0
Chippewa	Granite Falls Twp		17A	212
Chisago	North Branch		32A	2,837
Chisago	North Branch		32B	7,950
Chisago	Shafer Twp		32B	1,087
Chisago	Shafer Twp		39A	44
Clay	Moorhead Twp		04A	32
Clay	Moorhead Twp		04B	152
Crow Wing	Brainerd		10A	14,433
Crow Wing	Brainerd		10B	11
Crow Wing	Crow Wing Twp		10A	9

County 2021-11-03	Citytown 2021-11-03	Precinct 2021-11-03	District	Population
Crow Wing	Crow Wing Twp		10B	2,140
Dakota	Apple Valley		57A	38,046
Dakota	Apple Valley		57B	18,328
Dakota	Burnsville		51A	17,139
Dakota	Burnsville		56A	13,526
Dakota	Burnsville		56B	33,652
Dakota	Eagan		51A	26,212
Dakota	Eagan		51B	41,288
Dakota	Eagan		52B	1,355
Dakota	Lakeville		56B	8,877
Dakota	Lakeville		57A	12,610
Dakota	Lakeville		58A	48,003
Dakota	Mendota Heights		52A	7,366
Dakota	Mendota Heights		52B	4,427
Dakota	South St. Paul		52A	12,169
Dakota	South St. Paul		54A	8,600
Douglas	Alexandria		08B	13,544
Douglas	Alexandria		12B	813
Hennepin	Bloomington		49B	28,059
Hennepin	Bloomington		50A	18,887
Hennepin	Bloomington		50B	43,051
Hennepin	Brooklyn Park		36B	32,943
Hennepin	Brooklyn Park		40A	42,951
Hennepin	Brooklyn Park		40B	10,584
Hennepin	Crystal		45A	13,021
Hennepin	Crystal		45B	10,393
Hennepin	Eden Prairie		48A	19,874
Hennepin	Eden Prairie		48B	42,179
Hennepin	Eden Prairie		49B	2,135
Hennepin	Edina		49A	43,519
Hennepin	Edina		49B	9,975
Hennepin	Golden Valley		45B	14,326
Hennepin	Golden Valley		46A	8,226
Hennepin	Maple Grove		34A	26,087
Hennepin	Maple Grove		34B	44,158
Hennepin	Minneapolis		59A	44,106
Hennepin	Minneapolis		59B	50,823
Hennepin	Minneapolis		60A	42,226
Hennepin	Minneapolis		60B	52,579
Hennepin	Minneapolis		61A	46,429
Hennepin	Minneapolis		61B	41,847
Hennepin	Minneapolis		62A	42,870
Hennepin	Minneapolis		62B	39,902
Hennepin	Minneapolis		63A	41,878
Hennepin	Minneapolis		63B	27,296
Hennepin	Minnetonka		44B	28,286



County 2021-11-03	Citytown 2021-11-03	Precinct 2021-11-03	District	Population
Hennepin	Minnetonka		48A	21,044
Hennepin	Minnetonka		49B	4,433
Hennepin	New Hope		45A	19,968
Hennepin	New Hope		45B	1,934
Hennepin	Orono		33A	7,275
Hennepin	Orono		33B	1,040
Hennepin	Plymouth		44A	49,454
Hennepin	Plymouth		44B	13,530
Hennepin	Plymouth		45A	8,637
Hennepin	Plymouth		46A	9,405
Hennepin	Richfield		50A	22,948
Hennepin	Richfield		63B	14,046
Hennepin	St. Louis Park		46A	25,423
Hennepin	St. Louis Park		46B	24,587
Hubbard	Farden Twp		02A	1,038
Hubbard	Farden Twp		05A	107
Hubbard	Hart Lake Twp		02A	397
Hubbard	Hart Lake Twp		05A	146
Hubbard	Lakeport Twp		02A	775
Hubbard	Lakeport Twp		05A	65
Hubbard	Steamboat River Twp		02A	136
Hubbard	Steamboat River Twp		05A	4
Itasca	Deer Lake Unorg		05A	78
Itasca	Deer Lake Unorg		05B	3,586
Itasca	Deer River		05A	11
Itasca	Deer River		05B	898
Itasca	Deer River Twp		05A	0
Itasca	Deer River Twp		05B	644
Itasca	Morse Twp		05A	555
Itasca	Morse Twp		05B	0
Lake	Lake Number 2 Unorg		03A	554
Lake	Lake Number 2 Unorg		03B	1,653
Le Sueur	Kasota Twp		19A	471
Le Sueur	Kasota Twp		20A	1,102
McLeod	Hutchinson		18A	9,529
McLeod	Hutchinson		18B	4,976
Olmsted	Cascade Twp		25A	392
Olmsted	Cascade Twp		25B	2,445
Olmsted	Marion Twp		26A	26
Olmsted	Marion Twp		26B	4,017
Olmsted	Rochester		25A	16,068
Olmsted	Rochester		25B	41,247
Olmsted	Rochester		26A	42,466
Olmsted	Rochester		26B	21,601
Olmsted	Rochester Twp		26A	0
Olmsted	Rochester Twp		26B	2,088

County 2021-11-03	Citytown 2021-11-03	Precinct 2021-11-03	District	Population
Pine	Sturgeon Lake		11A	6
Pine	Sturgeon Lake		11B	430
Ramsey	Maplewood		43A	22,919
Ramsey	Maplewood		43B	5,708
Ramsey	Maplewood		53A	13,461
Ramsey	New Brighton		41A	11,476
Ramsey	New Brighton		41B	11,978
Ramsey	Roseville		42B	11,060
Ramsey	Roseville		66A	25,194
Ramsey	Shoreview		42A	18,800
Ramsey	Shoreview		42B	8,121
Ramsey	St. Paul		64A	42,653
Ramsey	St. Paul		64B	41,773
Ramsey	St. Paul		65A	42,604
Ramsey	St. Paul		65B	44,521
Ramsey	St. Paul		66A	8,207
Ramsey	St. Paul		66B	41,672
Ramsey	St. Paul		67A	45,209
Ramsey	St. Paul		67B	44,888
Ramsey	White Bear Lake		38B	14,348
Ramsey	White Bear Lake		43A	10,138
Scott	Shakopee		55A	43,220
Scott	Shakopee		55B	478
Sherburne	Big Lake Twp		15B	1,845
Sherburne	Big Lake Twp		30A	6,079
St. Louis	Birch Lake Unorg		03A	474
St. Louis	Birch Lake Unorg		06B	7
St. Louis	Duluth		03B	7,039
St. Louis	Duluth		07A	38,731
St. Louis	Duluth		07B	40,927
St. Louis	Tower		03A	430
St. Louis	Tower		06B	0
St. Louis	Whiteface Reservoir Unorg		03A	58
St. Louis	Whiteface Reservoir Unorg		06B	444
Stearns	Avon Twp		13A	989
Stearns	Avon Twp		13B	1,077
Stearns	St. Cloud		14A	33,675
Stearns	St. Cloud		14B	21,605
Stearns	Waite Park		13A	644
Stearns	Waite Park		14A	7,697
Washington	Cottage Grove		54A	25,420
Washington	Cottage Grove		54B	13,419
Washington	Hugo		38A	4,445
Washington	Hugo		38B	11,321

---

<b>County 2021-11-03</b>	<b>Citytown 2021-11-03</b>	<b>Precinct 2021-11-03</b>	<b>District</b>	<b>Population</b>
Washington	Oakdale		43B	24,005
Washington	Oakdale		53A	4,318
Washington	Stillwater		39A	9,711
Washington	Stillwater		39B	9,709
Washington	Woodbury		53A	23,481
Washington	Woodbury		53B	51,601
Wright	Buffalo		29A	176
Wright	Buffalo		29B	15,992
Wright	Hanover		29A	11
Wright	Hanover		30B	2,864
Wright	Maple Lake Twp		29A	191
Wright	Maple Lake Twp		29B	1,953
Wright	Otsego		30A	1,154
Wright	Otsego		30B	18,812

---

## American Indian Reservation Splits

Sunday, December 5, 2021

2:29 PM

Number of Indian Reservations split	8
Number of Indian Reservations not split	5
Total number of splits	14

Indian Reservation	District	Population	%
Bois Forte	03A	739	81.9
Bois Forte	06A	163	18.1
Fond du Lac	06A	0	0.0
Fond du Lac	11A	4,180	100.0
Leech Lake	02A	0	0.0
Leech Lake	05A	11,388	100.0
Leech Lake	05B	0	0.0
Mille Lacs	10B	129	2.8
Mille Lacs	10B	12	8.1
Mille Lacs	11B	8	0.2
Mille Lacs	11B	137	92.0
Mille Lacs	15A	4,481	97.0
Minnesota Chippewa	02B	1	12.5
Minnesota Chippewa	05A	2	25.0
Minnesota Chippewa	06B	5	62.5
Minnesota Chippewa	08A	0	0.0
Prairie Island	21A	149	100.0
Prairie Island	58B	0	0.0
Red Lake	01A	0	0.0
Red Lake	01B	0	0.0
Red Lake	02A	5,506	100.0
Red Lake	03A	0	0.0
Shakopee Mdewakanton Sioux	55A	16	3.5
Shakopee Mdewakanton Sioux	55B	438	96.5

# Measures of Compactness Report

Sunday, December 5, 2021

2:32 PM

	Reock	Polsby-Popper	Minimum Convex Hull	Population Polygon	Population Circle
Mean	0.44	0.41	0.79	0.75	0.45
Min	0.24	0.15	0.53	0.25	0.13
Max	0.68	0.65	0.98	1.00	0.90
Std. Dev.	0.10	0.11	0.08	0.16	0.16
Sum					

Higher Number is Better

Lower Number is Better

District	Reock	Polsby-Popper	Minimum Convex Hull	Population Polygon	Population Circle
01A	0.51	0.38	0.89	0.97	0.83
01B	0.49	0.47	0.94	0.79	0.59
02A	0.25	0.29	0.79	0.49	0.22
02B	0.52	0.47	0.81	0.68	0.33
03A	0.30	0.24	0.67	0.33	0.13
03B	0.24	0.24	0.68	0.35	0.31
04A	0.37	0.15	0.63	0.90	0.90
04B	0.47	0.24	0.77	0.45	0.39
05A	0.52	0.43	0.78	0.77	0.47
05B	0.25	0.24	0.60	0.81	0.35
06A	0.37	0.40	0.76	0.77	0.36
06B	0.46	0.53	0.89	0.91	0.47
07A	0.50	0.53	0.87	0.87	0.77
07B	0.29	0.20	0.53	0.77	0.63
08A	0.51	0.51	0.89	0.94	0.64
08B	0.47	0.41	0.83	0.77	0.50

**Measures of Compactness Report**

District	Reock	Polsby-Popper	Higher Number is Better		Lower Number is Better
			Minimum Convex Hull	Population Polygon	Population Circle
09A	0.40	0.40	0.82	0.77	0.25
09B	0.50	0.39	0.76	0.84	0.31
10A	0.32	0.27	0.81	0.93	0.66
10B	0.48	0.38	0.82	0.46	0.32
11A	0.68	0.55	0.86	0.94	0.73
11B	0.42	0.47	0.83	0.91	0.57
12A	0.40	0.32	0.70	0.61	0.31
12B	0.48	0.48	0.84	0.65	0.41
13A	0.46	0.33	0.74	0.58	0.24
13B	0.45	0.38	0.88	0.80	0.39
14A	0.46	0.49	0.85	0.74	0.48
14B	0.56	0.38	0.85	0.62	0.51
15A	0.40	0.45	0.80	0.79	0.40
15B	0.39	0.26	0.63	0.25	0.17
16A	0.39	0.42	0.87	0.94	0.50
16B	0.41	0.38	0.83	0.93	0.57
17A	0.31	0.33	0.77	0.53	0.22
17B	0.48	0.61	0.92	0.98	0.74
18A	0.60	0.53	0.86	0.84	0.71
18B	0.55	0.44	0.83	0.72	0.49
19A	0.27	0.25	0.87	0.61	0.32
19B	0.42	0.45	0.85	0.95	0.68
20A	0.29	0.26	0.67	0.68	0.28
20B	0.35	0.41	0.77	0.76	0.37
21A	0.29	0.37	0.79	0.94	0.58
21B	0.25	0.30	0.67	0.27	0.15
22A	0.49	0.49	0.83	0.64	0.60
22B	0.42	0.37	0.71	0.79	0.63
23A	0.41	0.44	0.80	0.76	0.53

**Measures of Compactness Report**

District	Reock	Polsby-Popper	Higher Number is Better		Lower Number is Better
			Minimum Convex Hull	Population Polygon	Population Circle
23B	0.37	0.32	0.78	0.32	0.20
24A	0.61	0.53	0.82	0.94	0.89
24B	0.45	0.28	0.65	0.50	0.38
25A	0.46	0.41	0.78	0.63	0.32
25B	0.60	0.58	0.85	0.85	0.71
26A	0.40	0.35	0.79	0.81	0.50
26B	0.50	0.42	0.79	0.29	0.26
27A	0.37	0.46	0.82	0.65	0.33
27B	0.52	0.53	0.87	0.90	0.69
28A	0.34	0.41	0.86	0.87	0.57
28B	0.42	0.62	0.98	1.00	0.41
29A	0.49	0.33	0.76	0.61	0.39
29B	0.55	0.44	0.81	0.92	0.64
30A	0.39	0.42	0.78	0.78	0.39
30B	0.46	0.35	0.73	0.81	0.61
31A	0.55	0.44	0.77	0.67	0.39
31B	0.55	0.55	0.86	0.72	0.26
32A	0.47	0.45	0.84	0.81	0.53
32B	0.52	0.45	0.83	0.90	0.69
33A	0.48	0.37	0.84	0.47	0.20
33B	0.44	0.36	0.75	0.82	0.59
34A	0.48	0.31	0.71	0.63	0.41
34B	0.45	0.42	0.79	0.80	0.49
35A	0.38	0.45	0.83	0.87	0.55
35B	0.46	0.42	0.79	0.83	0.44
36A	0.39	0.28	0.70	0.66	0.41
36B	0.53	0.41	0.79	0.74	0.43
37A	0.30	0.32	0.69	0.70	0.34
37B	0.59	0.64	0.94	0.90	0.55

**Measures of Compactness Report**

District	Reock	Polsby-Popper	Higher Number is Better		Lower Number is Better
			Minimum Convex Hull	Population Polygon	Population Circle
38A	0.35	0.39	0.86	0.77	0.33
38B	0.37	0.18	0.62	0.71	0.44
39A	0.32	0.30	0.63	0.74	0.37
39B	0.33	0.27	0.71	0.62	0.14
40A	0.40	0.46	0.82	0.81	0.44
40B	0.48	0.48	0.82	0.81	0.47
41A	0.41	0.32	0.69	0.59	0.32
41B	0.45	0.35	0.69	0.74	0.55
42A	0.49	0.38	0.74	0.74	0.44
42B	0.48	0.40	0.81	0.80	0.46
43A	0.24	0.22	0.65	0.68	0.22
43B	0.56	0.43	0.80	0.75	0.53
44A	0.58	0.45	0.86	0.93	0.67
44B	0.49	0.21	0.70	0.74	0.52
45A	0.50	0.48	0.80	0.80	0.51
45B	0.55	0.53	0.85	0.86	0.45
46A	0.37	0.29	0.66	0.62	0.33
46B	0.40	0.31	0.75	0.82	0.45
47A	0.56	0.50	0.88	0.78	0.39
47B	0.52	0.43	0.79	0.81	0.58
48A	0.54	0.52	0.83	0.86	0.56
48B	0.56	0.59	0.89	0.99	0.63
49A	0.59	0.52	0.85	0.83	0.53
49B	0.34	0.33	0.70	0.61	0.28
50A	0.54	0.50	0.80	0.74	0.55
50B	0.29	0.43	0.81	0.76	0.25
51A	0.28	0.34	0.71	0.76	0.23
51B	0.44	0.58	0.90	0.85	0.51
52A	0.38	0.45	0.80	0.89	0.46



**Measures of Compactness Report**

District	Reock	Polsby-Popper	Higher Number is Better		Lower Number is Better
			Minimum Convex Hull	Population Polygon	Population Circle
52B	0.42	0.34	0.75	0.58	0.28
53A	0.48	0.54	0.88	0.84	0.41
53B	0.48	0.54	0.87	0.82	0.53
54A	0.31	0.26	0.68	0.65	0.33
54B	0.37	0.30	0.77	0.65	0.20
55A	0.37	0.33	0.81	0.92	0.39
55B	0.33	0.36	0.86	0.77	0.27
56A	0.51	0.42	0.77	0.85	0.63
56B	0.39	0.44	0.80	0.81	0.40
57A	0.40	0.47	0.75	0.76	0.48
57B	0.31	0.43	0.86	0.79	0.25
58A	0.52	0.58	0.90	0.94	0.55
58B	0.52	0.42	0.78	0.41	0.16
59A	0.48	0.61	0.89	0.92	0.60
59B	0.41	0.42	0.72	0.80	0.39
60A	0.47	0.59	0.87	0.88	0.38
60B	0.39	0.46	0.81	0.85	0.44
61A	0.28	0.34	0.71	0.63	0.26
61B	0.40	0.42	0.74	0.70	0.36
62A	0.54	0.61	0.88	0.92	0.54
62B	0.52	0.57	0.86	0.89	0.60
63A	0.37	0.42	0.73	0.72	0.36
63B	0.58	0.49	0.82	0.69	0.45
64A	0.29	0.30	0.63	0.57	0.28
64B	0.63	0.65	0.89	0.91	0.66
65A	0.45	0.52	0.85	0.89	0.54
65B	0.39	0.36	0.65	0.61	0.33
66A	0.54	0.56	0.85	0.80	0.53
66B	0.29	0.32	0.74	0.72	0.30

**Measures of Compactness Report**





---

District	Reock	Polsby-Popper	Higher Number is Better		Lower Number is Better
			Minimum Convex Hull	Population Polygon	Population Circle
67A	0.48	0.64	0.94	0.92	0.52
67B	0.34	0.44	0.78	0.81	0.29

## Districts & Their Incumbents

Sunday, December 5, 2021

2:29 PM

Number of Incumbents Paired:	0	
Number of Open Seats:	0	
Democrat v. Democrat:	0	
Republican v. Republican:	0	
Democrat v. Republican:	0	

DISTRICT	NAME	PARTY	Previous District
01A	John Burkel	R	01A
01B	Debra Kiel	R	01B
02A	Matt Grossell	R	02A
02B	Steve Green	R	02B
03A	Rob Ecklund	DFL	03A
03B	Mary Murphy	DFL	03B
04A	Heather Keeler	DFL	04A
04B	Paul Marquart	DFL	04B
05A	Matt Bliss	R	05A
05B	Spencer Igo	R	05B
06A	Julie Sandstede	DFL	06A
06B	Dave Lislegard	DFL	06B
07A	Jennifer Schultz	DFL	07A
07B	Liz Olson	DFL	07B
08A	Jordan Rasmusson	R	08A
08B	Mary Franson	R	08B
09A	John Poston	R	09A
09B	Ron Kresha	R	09B
10A	Josh Heintzeman	R	10A
10B	Dale Lueck	R	10B
11A	Mike Sundin	DFL	11A
11B	Nathan Nelson	R	11B
12A	Jeff Backer	R	12A
12B	Paul Anderson	R	12B
13A	Lisa Demuth	R	13A
13B	Tim O'Driscoll	R	13B
14A	Tama Theis	R	14A
14B	Dan Wolgamott	DFL	14B
15A	Sondra Erickson	R	15A
15B	Shane Mekeland	R	15B
16A	Chris Swedzinski	R	16A
16B	Paul Torkelson	R	16B
17A	Tim Miller	R	17A
17B	Dave Baker	R	17B

DISTRICT	NAME	PARTY	Previous District
18A	Dean Urdahl	R	18A
18B	Glenn Gruenhagen	R	18B
19A	Susan Ackland	R	19A
19B	Luke Frederick	DFL	19B
20A	Brian Pfarr	R	20A
20B	Todd Lippert	DFL	20B
21A	Barb Haley	R	21A
21B	Steve Draskowski	R	21B
22A	Joe Schomacker	R	22A
22B	Rod Hamilton	R	22B
23A	Bjorn Olson	R	23A
23B	Jeremy Munson	R	23B
24A	John Petersburg	R	24A
24B	Brian Daniels	R	24B
25A	Duane Quam	R	25A
25B	Liz Boldon	DFL	25B
26A	Tina Liebling	DFL	26A
26B	Nels Pierson	R	26B
27A	Peggy Bennett	R	27A
27B	Patricia Mueller	R	27B
28A	Gene Pelowski, Jr.	DFL	28A
28B	Greg Davids	R	28B
29A	Joe McDonald	R	29A
29B	Marion O'Neill	R	29B
30A	Paul Novotny	R	30A
30B	Eric Lucero	R	30B
31A	Kurt Daudt	R	31A
31B	Cal Bahr	R	31B
32A	Brian Johnson	R	32A
32B	Anne Neu Brindley	R	32B
33A	Jerry Hertaus	R	33A
33B	Kelly Morrison	DFL	33B
34A	Kristin Robbins	R	34A
34B	Kristin Bahner	DFL	34B
35A	John Heinrich	R	35A
35B	Peggy Scott	R	35B
36A	Zack Stephenson	DFL	36A
36B	Melissa Hortman	DFL	36B
37A	Erin Koegel	DFL	37A
37B	Nolan West	R	37B
38A	Donald Raleigh	R	38A
38B	Ami Wazlawik	DFL	38B

DISTRICT	NAME	PARTY	Previous District
39A	Bob Dettmer	R	39A
39B	Shelly Christensen	DFL	39B
40A	Michael Nelson	DFL	40A
40B	Samantha Vang	DFL	40B
41A	Connie Bernardy	DFL	41A
41B	Sandra Feist	DFL	41B
42A	Kelly Moller	DFL	42A
42B	Jamie Becker-Finn	DFL	42B
43A	Peter Fischer	DFL	43A
43B	Leon Lillie	DFL	43B
44A	Ginny Klevorn	DFL	44A
44B	Patty Acomb	DFL	44B
45A	Cedrick Frazier	DFL	45A
45B	Mike Freiberg	DFL	45B
46A	Ryan Winkler	DFL	46A
46B	Cheryl Youakim	DFL	46B
47A	Jim Nash	R	47A
47B	Greg Boe	R	47B
48A	Laurie Pryor	DFL	48A
48B	Carlie Kotyza-Witthuhn	DFL	48B
49A	Heather Edelson	DFL	49A
49B	Steve Elkins	DFL	49B
50A	Michael Howard	DFL	50A
50B	Andrew Carlson	DFL	50B
51A	Sandra Masin	DFL	51A
51B	Liz Reyer	DFL	51B
52A	Rick Hansen	DFL	52A
52B	Ruth Richardson	DFL	52B
53A	Tou Xiong	DFL	53A
53B	Steve Sandell	DFL	53B
54A	Keith Franke	R	54A
54B	Tony Jurgens	R	54B
55A	Erik Mortensen	R	55A
55B	Tony Albright	R	55B
56A	Jessica Hanson	DFL	56A
56B	Kaela Berg	DFL	56B
57A	Robert Bierman	DFL	57A
57B	John Huot	DFL	57B
58A	Jon Koznick	R	58A
58B	Pat Garofalo	R	58B
59A	Fue Lee	DFL	59A
59B	Esther Agbaje	DFL	59B

---

<b>DISTRICT</b>	<b>NAME</b>	<b>PARTY</b>	<b>Previous District</b>
60A	Sydney Jordan	DFL	60A
60B	Mohamud Noor	DFL	60B
61A	Frank Hornstein	DFL	61A
61B	Jamie Long	DFL	61B
62A	Hodan Hassan	DFL	62A
62B	Aisha Gomez	DFL	62B
63A	Jim Davnie	DFL	63A
63B	Emma Greenman	DFL	63B
64A	Kaohly Her	DFL	64A
64B	Dave Pinto	DFL	64B
65A	Rena Moran	DFL	65A
65B	Carlos Mariani	DFL	65B
66A	Alice Hausman	DFL	66A
66B	Athena Hollins	DFL	66B
67A	John Thompson	DFL	67A
67B	Jay Xiong	DFL	67B

---

# Partisanship

Sunday, December 5, 2021

2:29 PM

## Partisanship - 2012-20 Index

		Dem Index	Rep Index	
Districts with a Plurality		71	63	
Percent of Total Seats		53 %	47 %	
Proportional Seat Gap		Dem Vote	Rep Vote	Third Vote
Statewide Vote		51 %	44 %	6 %
		Dem Seats	Rep Seats	Third Seats
Proportional Seats		68	58	8
Gap (Districts with a plurality minus proportional seats)		3	5	
	Total	Democratic	Republican	
Competitive Districts (8% Plurality or less)	28	13	15	
Safe Seats (20% Plurality or more)	55	31	24	
Mean-Median Gap	Dem Minus Rep	Dem Vote	Rep Vote	Third Vote
Mean Vote		51 %	44 %	6 %
Median Vote		48 %	46 %	6 %
Gap (Ideal is 0.)	5 %	3 %	-3 %	0 %
Lopsided Wins Gap (Democratic winning margin minus Republican winning margin. Ideal is 0.)	Dem Minus Rep	Dems Win By	Reps Win By	
	12 %	28 %	16 %	
Declination (Losing and winning Democratic pluralities graphed from smallest to largest. Difference of angles of losing and winning graphs converted to a scale of 1 to -1. Ideal is 0.)	11 %			
Efficiency Gap (Democratic wasted votes minus Republican wasted votes. Ideal is 0.)	Dem Minus Rep	Dem Wasted Votes	Rep Wasted Votes	
	8 %	33 %	25 %	

Note: In the Mean-Median Gap, Lopsided Wins Gap, Declination, and Efficiency Gap, a positive number shows a partisan bias favoring Republicans and a negative number shows a partisan bias favoring Democrats.

Note: Percentage totals may not add due to rounding.

District	Index Votes	Dem Plurality	Dem Index %	Rep Index %	Third Index %
01A	234,858	(20)	37.3	57.1	5.6
01B	215,712	(14)	40.4	54.1	5.4
02A	244,559	(12)	41.3	53.3	5.5
02B	242,298	(21)	37.0	57.6	5.5
03A	285,545	9	51.7	42.7	5.6
03B	279,827	19	56.8	38.3	4.9
04A	216,194	15	54.0	39.3	6.7
04B	242,263	(7)	43.6	50.7	5.7
05A	239,552	(0)	46.7	47.1	6.2
05B	271,601	(6)	44.4	50.3	5.3
06A	255,744	16	55.1	38.9	6.0
06B	278,436	14	54.1	40.2	5.7
07A	277,742	38	66.0	27.9	6.1
07B	240,793	37	65.1	28.6	6.3
08A	262,793	(21)	36.9	58.3	4.9
08B	270,182	(25)	35.3	59.8	4.9
09A	241,316	(31)	31.8	63.1	5.1
09B	239,478	(32)	31.6	63.3	5.1
10A	268,645	(18)	38.1	56.2	5.7
10B	283,711	(16)	39.3	55.6	5.1
11A	252,635	15	54.8	39.5	5.7
11B	226,462	(13)	40.3	53.7	6.1
12A	262,365	(12)	41.1	53.4	5.6
12B	246,479	(30)	32.7	62.7	4.6
13A	254,412	(22)	36.5	58.3	5.2
13B	256,845	(21)	37.0	57.5	5.5
14A	242,372	(0)	46.7	47.0	6.4
14B	193,106	4	48.3	44.6	7.0
15A	232,454	(24)	35.1	59.0	6.0
15B	258,138	(34)	30.0	64.4	5.6
16A	229,189	(14)	40.3	54.5	5.2
16B	238,539	(22)	36.0	58.3	5.8
17A	240,104	(14)	40.3	54.4	5.2
17B	244,161	(11)	42.0	52.6	5.4
18A	246,413	(25)	34.7	59.5	5.7
18B	234,123	(27)	33.5	60.5	6.0
19A	255,954	8	50.7	42.9	6.4



District	Index Votes	Dem Plurality	Dem Index %	Rep Index %	Third Index %
19B	220,214	16	54.4	37.9	7.6
20A	257,866	(22)	36.6	58.1	5.3
20B	264,320	10	52.4	42.3	5.3
21A	261,723	(2)	46.1	48.1	5.8
21B	252,574	(18)	37.9	56.4	5.7
22A	236,024	(25)	34.7	59.7	5.7
22B	204,294	(18)	38.3	56.1	5.6
23A	242,389	(24)	34.8	59.3	5.9
23B	239,351	(11)	41.6	52.5	6.0
24A	232,348	(13)	40.5	53.4	6.1
24B	210,975	(11)	41.2	52.5	6.4
25A	263,512	(8)	42.8	51.0	6.1
25B	248,752	10	52.4	42.0	5.6
26A	218,448	13	53.6	40.6	5.8
26B	293,791	(5)	44.6	50.0	5.4
27A	246,333	(3)	45.5	48.4	6.1
27B	209,156	5	49.3	44.5	6.3
28A	218,308	10	51.6	41.7	6.6
28B	260,971	(7)	43.5	50.4	6.1
29A	267,781	(25)	34.3	59.8	5.9
29B	239,411	(20)	36.7	57.0	6.2
30A	251,744	(22)	36.1	57.9	6.0
30B	262,268	(25)	34.6	60.0	5.4
31A	252,419	(33)	30.6	63.5	5.9
31B	280,109	(26)	34.4	60.0	5.6
32A	252,157	(21)	36.1	57.4	6.4
32B	266,446	(17)	38.4	55.6	6.0
33A	330,130	(19)	38.3	57.4	4.3
33B	313,625	(5)	45.2	50.1	4.7
34A	296,836	(9)	43.0	52.2	4.8
34B	308,257	1	48.0	47.2	4.8
35A	250,643	(8)	42.7	50.7	6.6
35B	278,202	(13)	41.0	53.7	5.4
36A	254,597	1	47.7	46.3	6.1
36B	267,871	20	57.2	37.1	5.7
37A	240,110	5	49.2	44.4	6.4

District	Index Votes	Dem Plurality	Dem Index %	Rep Index %	Third Index %
37B	276,784	2	48.1	46.2	5.7
38A	281,137	(6)	44.1	50.4	5.5
38B	308,251	(0)	47.3	47.6	5.1
39A	300,081	(5)	45.1	49.7	5.2
39B	303,099	(1)	47.3	47.9	4.8
40A	173,834	30	61.9	32.3	5.8
40B	195,410	37	65.0	28.5	6.5
41A	247,608	24	58.6	35.1	6.3
41B	262,740	33	63.4	30.3	6.3
42A	290,869	15	54.7	40.0	5.2
42B	295,718	20	57.1	37.5	5.4
43A	278,409	16	55.1	39.1	5.8
43B	252,126	17	55.1	38.5	6.4
44A	319,969	11	53.2	42.6	4.2
44B	321,898	17	56.5	39.2	4.3
45A	255,517	23	58.4	35.6	5.9
45B	290,406	37	65.3	28.8	5.9
46A	303,173	37	65.9	29.1	5.0
46B	282,552	43	68.5	25.9	5.6
47A	296,608	(24)	35.5	59.3	5.2
47B	284,401	(6)	44.6	50.4	4.9
48A	315,882	15	55.1	40.5	4.4
48B	279,365	8	51.7	44.0	4.3
49A	335,768	18	57.5	39.0	3.5
49B	333,524	19	56.9	38.4	4.7
50A	241,716	30	62.2	32.0	5.8
50B	281,799	19	56.7	37.9	5.3
51A	262,844	15	54.7	39.8	5.5
51B	299,096	16	55.7	39.3	5.1
52A	281,731	22	58.2	35.7	6.1
52B	276,009	9	52.0	42.5	5.6
53A	255,144	15	54.8	40.0	5.2
53B	310,713	9	52.1	43.6	4.2
54A	247,667	10	51.6	41.5	6.9
54B	265,075	1	47.5	46.4	6.0
55A	230,514	(1)	46.3	47.4	6.3

District	Index Votes	Dem Plurality	Dem Index %	Rep Index %	Third Index %
55B	287,049	(20)	37.5	57.2	5.2
56A	269,154	2	48.4	46.1	5.4
56B	257,978	7	50.6	44.0	5.5
57A	294,186	7	50.8	44.0	5.2
57B	284,109	5	50.2	44.8	5.0
58A	281,511	(10)	42.7	52.3	5.0
58B	264,161	(14)	40.2	54.2	5.7
59A	182,588	66	79.5	13.6	6.8
59B	254,388	67	80.2	13.7	6.1
60A	282,916	67	80.6	13.4	5.9
60B	244,817	68	81.1	12.9	6.0
61A	353,454	68	81.1	13.2	5.7
61B	318,102	68	81.2	13.2	5.6
62A	187,245	69	81.4	12.5	6.2
62B	247,747	70	81.8	12.3	5.8
63A	304,770	69	81.4	12.9	5.7
63B	293,698	58	76.3	17.9	5.8
64A	295,470	59	76.4	17.4	6.2
64B	315,327	57	75.6	18.3	6.1
65A	196,559	58	75.5	17.7	6.7
65B	237,142	57	75.0	18.3	6.7
66A	289,435	41	67.9	26.9	5.3
66B	186,216	56	74.8	18.4	6.8
67A	158,231	54	73.3	19.5	7.2
67B	176,682	54	73.7	19.4	7.0

<b>State Total:</b>	<b>34,899,327</b>		17,736,165	15,201,653	1,961,508	<b>6</b>
			<b>51</b>	<b>44</b>		

**Definitions:**

Dem Plurality = Dem Index - Rep Index (a negative number is a Republican plurality)

Dem Index = 2012 Obama+2014 Franken+Dayton+Simon+Otto+Swanson+2016 Clinton  
+2018 Smith+Walz+Simon+Blaha+Ellison+2020 Biden+Smith

Rep Index = 2012 Romney+2014 McFadden+Johnson+Severson+Gilbert+Newman+2016 Trump  
+2018 Housley+Johnson+Howe+Myhra+Wardlow+2020 Trump+Lewis

Third Index = 2012 Johnson+Harris+Goode+Morstad+Stein+Carlson+Lindsay+Anderson+Write-In  
+2014 Carlson+Johnson+Write-In+Nicollet+Holbrook+Wright+Write-In  
+Helland+Odden+Write-In+Dean+Iverson+Schwartzbacker+Write-In

+Borgos+Dawkins+O'Connor+Vacek+Write-In

+2016 Castle+Vacek+Kennedy+Stein+De La Fuente+McMullin+Johnson+Write-In

+2018 Wellington+Trooien+Write-In+Wright+Welter+Write-In+Denney+Write-In

+Ford+Dock+Write-In+Johnson+Write-In

+2020 De La Fuente+Hawkins+West+Pierce+La Riva+Kennedy+Jorgensen+Write-In

+ O'Connor+Steinberg+Write-In

**2020 House District Swing to Lose Pendulum  
 House Plan: 2020 PW LBase202H  
 2012-20 Party Index**

71

63

Democratic Seats		Swing to Lose	Republican Seats	
District	Incumbent		District	Incumbent
62B	Gomez	35		
62A	Hassan			
63A	Davnie			
60B	Noor			
61B	Long			
61A	Hornstein			
60A	Jordan	34		
59B	Agbaje			
59A	Lee	33		
		32		
		31		
64A	Her	30		
63B	Greenman			
65A	Moran	29		
64B	Pinto			
65B	Mariani			
66B	Hollins			
67B	Xiong, J.	28		
67A	Thompson	27		
		26		
		25		
		24		
		23		
46B	Youachim	22		
66A	Hausman	21		
07A	Schultz	20		
46A	Winkler	19		
40B	Vang			
45B	Freiberg			
07B	Olson, L.			
		18	15B	Mekeland
41B	Feist	17	31A	Doudt
50A	Howard	16	09B	Kresha
			09A	Poston
40A	Nelson, M.	15	12B	Anderson, P.
		14	18B	Gruenhagen
		13	31B	Bahr
			29A	McDonald
			30B	Lucero
			22A	Schomacker
			18A	Urdahl
			08B	Franson
			23A	Olson, B.
41A	Bernardy	12	15A	Erickson
45A	Frazier		47A	Nash
52A	Hansen		16B	Torkelson
36B	Hortman	11	13A	Demuth
			30A	Novotny
			20A	Pfarr
			08A	Rasmusson
			32A	Johnson, B.
			02B	Green
			13B	O'Driscoll
			29B	O'Neill
		10		
42B	Becker-Finn		01A	Burkel
50B	Carlson, A.		55B	Albright
03B	Murphy		33A	Hertaus
49B	Elkins		21B	Drazkowski
49A	Edelson		10A	Heintzman
44B	Acomb	9	22B	Hamilton
43B	Lillie		32B	Neu Brindley
19B	Frederick		10B	Lueck
51B	Reyer			
06A	Sanstede			

Safe

55

31

24

**2020 House District Swing to Lose Pendulum  
 House Plan: 2020 PW LBase202H  
 2012-20 Party Index**

71	Democratic Seats		Swing to Lose	Republican Seats		63		
	District	Incumbent		District	Incumbent			
<b>Strong</b>	43A	Fischer	8	16A	Swedzinski			
	11A	Sundin		17A	Miller			
	51A	Masin		58B	Garofolo			
	53A	Xiong, T.						
	42A	Moller						
	04A	Keeler						
	48A	Pryor						
	06B	Lislegard		7	01B		Kiel	24
	26A	Liebling			11B		Nelson, N.	
					24A		Petersburg	
			35B	Scott				
			12A	Backer				
44A	Klevorn	6	02A	Grossell				
25B	Boldon		24B	Daniels				
20B	Lippert		23B	Munson				
			17B	Baker				
54A	Franke	5	58A	Koznick				
28A	Pelowski		34A	Robbins				
52B	Richardson		25A	Quam				
03A	Ecklund		35A	Heinrich				
53B	Sandell							
		4	04B	Marquart		15		
48B	Kotyza-Witthuhn		28B	Dauids				
57A	Bierman		38A	Raleigh				
56B	Berg							
57B	Huot	3	05B	Igo				
27B	Mueller		47B	Boe				
37A	Koegel		26B	Pierson				
			33B	Morrison				
			39A	Dettmer				
		2	27A	Benett				
14B	Wolgamott							
56A	Hanson							
37B	West	1	21A	Haley				
36A	Stephenson		55A	Mortenson				
54B	Jurgens		39B	Christensen				
34B	Bahner		05A	Bliss				
			14A	Theis				
			38B	Wazlawik				

Names in blue are DFL  
 Names in red are Republican

Dem Index:	2012	Obama
	2014	Franken + Dayton + Simon + Otto + Swanson
	2016	Clinton
	2018	Smith + Waltz + Simon + Blaha + Ellison
	2020	Biden + Smith
Rep Index:	2012	Romney
	2014	McFadden + Johnson + Severson + Gilbert + Newman
	2016	Trump
	2018	Housley + Johnson + Howe + Myhra + Wardlow
	2020	Trump + Lewis
Third Index:	2012	Johnson + Harris + Goode + Morstad + Stein + Carlson + Lindsay + Anderson + Write-In
	2014	Carlson + Johnson + Write-In + Nicollet + Holbrook + Wright + Write-In + Helland + Odden + Write-In + Dean + Iversen + Schwartzbacker + Write-In + Borgos + Dawkins + O'Connor + Vacek + Write-In
	2016	Castle + Vacek + Kennedy + Stein + De La Fuente + McMullin + Johnson + Write-In
	2018	Wellington + Trooien + Write-In + Wright + Welter + Write-In + Denney + Write-In + Ford + Dock + Write-In + Johnson + Write-In
	2020	De La Fuente + Hawkins + West + Pierce + La Riva + Kennedy + Jorgensen + Write-In + O'Connor + Steinberg + Write-In

## Plan Components

Sunday, December 5, 2021

2:29 PM

	Population
<b>District 01A</b>	
Kittson County	4,207
Marshall County	9,040
Pennington County (part)	
Norden Twp	369
North Twp	761
Numedal Twp	97
Silverton Twp	187
Thief River Falls	8,749
<b>Pennington County Subtotal</b>	<b>10,163</b>
Roseau County	15,331
<b>District 01A Total</b>	<b>38,741</b>
<b>District 01B</b>	
Pennington County (part)	
Black River Twp	67
Bray Twp	53
Cloverleaf Twp	90
Deer Park Twp	128
Goodridge	112
Goodridge Twp	79
Hickory Twp	69
Highlanding Twp	202
Kratka Twp	145
Mayfield Twp	49
Polk Centre Twp	66
Reiner Twp	92
River Falls Twp	191
Rocksbury Twp	1,102
Sanders Twp	298
Smiley Twp	620
St. Hilaire	273
Star Twp	101
Wyandotte Twp	92
<b>Pennington County Subtotal</b>	<b>3,829</b>
Polk County	31,192
Red Lake County	3,935
<b>District 01B Total</b>	<b>38,956</b>
<b>District 02A</b>	
Beltrami County (part)	
Alaska Twp	195
Battle Twp	43
Benville Twp	98
Birch Twp	103

	Population
<b>District 02A</b>	
Beltrami County (part)	
Blackduck	841
Buzzle Twp	306
Cormant Twp	202
Durand Twp	227
Eckles Twp	2,014
Funkley	18
Grant Valley Twp	2,431
Hagali Twp	360
Hamre Twp	19
Hines Twp	612
Hornet Twp	209
Jones Twp	271
Kelliher	258
Kelliher Twp	126
Lammers Twp	602
Langor Twp	208
Lee Twp	41
Liberty Twp	746
Lower Red Lake Unorg	5,437
Maple Ridge Twp	113
Minnie Twp	22
Nebish Twp	279
North Beltrami Unorg	32
O'Brien Twp	47
Port Hope Twp	745
Quiring Twp	81
Roosevelt Twp	225
Shooks Twp	187
Shotley Brook Unorg	27
Shotley Twp	32
Solway	73
Spruce Grove Twp	48
Steenerson Twp	24
Summit Twp	267
Taylor Twp	113
Tenstrike	186
Turtle Lake Twp	1,299
Turtle River	88
Upper Red Lake Unorg	6
Waskish Twp	95
Wilton	263
Woodrow Twp	83
<b>Beltrami County Subtotal</b>	<b>19,702</b>
Clearwater County (part)	



	Population
<b>District 02A</b>	
Clearwater County (part)	
Bagley	1,285
Clearbrook	464
Clover Twp	88
Copley Twp	867
Dudley Twp	413
Eddy Twp	303
Gonvick	263
Greenwood Twp	78
Hangaard Twp	6
Holst Twp	335
Leon Twp	392
Leonard	48
North Clearwater Unorg	70
Pine Lake Twp	447
Poppo Twp	535
Shevlin	137
Shevlin Twp	473
Sinclair Twp	142
Winsor Twp	120
<b>Clearwater County Subtotal</b>	<b>6,466</b>
Hubbard County (part)	
Akeley	404
Akeley Twp	559
Arago Twp	606
Clay Twp	76
Clover Twp	125
Farden Twp (part)	
Farden Twp P-1	1,038
Farden Twp Subtotal	1,038
Fern Twp	285
Guthrie Twp	603
Hart Lake Twp (part)	
Hart Lake Twp P-1	397
Hart Lake Twp Subtotal	397
Helga Twp	1,648
Hendrickson Twp	307
Lake Alice Twp	114
Lake Emma Twp	965
Lake George Twp	389
Lake Hattie Twp	180
Lakeport Twp (part)	
Lakeport Twp P-1	775
Lakeport Twp Subtotal	775

	Population
<b>District 02A</b>	
Hubbard County (part)	
Laporte	134
Mantrap Twp	522
Rockwood Twp	390
Schoolcraft Twp	136
Steamboat River Twp (part)	
Steamboat River Twp P-1	136
Steamboat River Twp Subtotal	136
Thorpe Twp	39
White Oak Twp	486
<b>Hubbard County Subtotal</b>	<b>10,314</b>
Lake of the Woods County	3,763
<b>District 02A Total</b>	<b>40,245</b>
<b>District 02B</b>	
Becker County (part)	
Atlanta Twp	115
Audubon	553
Audubon Twp	653
Burlington Twp	1,661
Callaway	178
Callaway Twp	304
Carsonville Twp	213
Cuba Twp	297
Detroit Twp (part)	
Detroit Twp P-1	1,218
Detroit Twp Subtotal	1,218
Eagle View Twp	186
Erie Twp	1,717
Evergreen Twp	403
Forest Twp	172
Frazee	1,331
Green Valley Twp	348
Hamden Twp	212
Height of Land Twp	682
Holmesville Twp	543
Lake Park	728
Lake Park Twp	549
Maple Grove Twp	477
Ogema	204
Osage Twp	885
Pine Point Twp	329
Riceville Twp	118
Richwood Twp	651
Round Lake Twp	232

<b>Population</b>	
<b>District 02B</b>	
Becker County (part)	
Runeberg Twp	639
Savannah Twp	178
Shell Lake Twp	288
Silver Leaf Twp	512
Spring Creek Twp	103
Spruce Grove Twp	406
Sugar Bush Twp	537
Toad Lake Twp	496
Two Inlets Twp	208
Walworth Twp	101
White Earth Twp	769
Wolf Lake	69
Wolf Lake Twp	274
<b>Becker County Subtotal</b>	<b>19,539</b>
Clearwater County (part)	
Bear Creek Twp	112
Falk Twp	277
Itasca Twp	129
La Prairie Twp	398
Long Lost Lake Twp	54
Minerva Twp	233
Moose Creek Twp	256
Nora Twp	429
Rice Twp	162
South Clearwater Unorg	8
<b>Clearwater County Subtotal</b>	<b>2,058</b>
Hubbard County (part)	
Badoura Twp	152
Crow Wing Lake Twp	358
Henrietta Twp	1,514
Hubbard Twp	770
Nevis	377
Nevis Twp	1,143
Park Rapids	4,142
Straight River Twp	788
Todd Twp	1,464
<b>Hubbard County Subtotal</b>	<b>10,708</b>
Mahnommen County	
	5,411
Otter Tail County (part)	
Butler Twp	256
Corliss Twp	625
Paddock Twp	327
<b>Otter Tail County Subtotal</b>	<b>1,208</b>

	Population
<b>District 02B</b>	
Wadena County (part)	
Blueberry Twp	828
Huntersville Twp	101
Menahga	1,340
Shell River Twp	287
<b>Wadena County Subtotal</b>	<b>2,556</b>
<b>District 02B Total</b>	<b>41,480</b>
<b>District 03A</b>	
Cook County	5,600
Koochiching County	12,062
Lake County (part)	
Beaver Bay	120
Beaver Bay Twp	517
Crystal Bay Twp	435
Fall Lake Twp	630
Lake Number 1 Unorg	142
Lake Number 2 Unorg (part)	
Unorg Terr No 2 Prec 4	415
Unorg Terr No 2 Prec 5	139
Lake Number 2 Unorg Subtotal	554
Lake Superior Unorg	0
Silver Bay	1,857
Silver Creek Twp	1,192
Stony River Twp	172
<b>Lake County Subtotal</b>	<b>5,619</b>
St. Louis County (part)	
Alden Twp	196
Ault Twp	128
Babbitt	1,397
Bassett Twp	36
Beatty Twp	418
Birch Lake Unorg (part)	
Unorg Prct 9	474
Birch Lake Unorg Subtotal	474
Breitung Twp	530
Camp 5 Twp	22
Cook	534
Crane Lake Twp	98
Eagles Nest Twp	226
Ely	3,267
Fairbanks Twp	66
Field Twp	351
Gheen Unorg	23
Gnesen Twp	1,931

	Population
<b>District 03A</b>	
St. Louis County (part)	
Greenwood Twp	1,041
Kabetogama Twp	140
Leiding Twp	399
Linden Grove Twp	113
Morse Twp	1,189
NE St. Louis Unorg	296
Nett Lake Unorg	264
North Star Twp	206
NW St. Louis Unorg	271
Orr	211
Owens Twp	253
Pequaywan Twp	139
Portage Twp	164
Tower (part)	
Tower P-1	430
<hr/>	
Tower Subtotal	430
Whiteface Reservoir Unorg (part)	
Unorg Prct 23	58
<hr/>	
Whiteface Reservoir Unorg Subtotal	58
Willow Valley Twp	112
Winton	169
<hr/>	
<b>St. Louis County Subtotal</b>	<b>15,152</b>
<hr/>	
<b>District 03A Total</b>	<b>38,433</b>
<b>District 03B</b>	
Lake County (part)	
Lake Number 2 Unorg (part)	
Unorg Terr No 2 Prec 1	302
Unorg Terr No 2 Prec 2	644
Unorg Terr No 2 Prec 3	707
<hr/>	
Lake Number 2 Unorg Subtotal	1,653
Two Harbors	3,633
<hr/>	
<b>Lake County Subtotal</b>	<b>5,286</b>
St. Louis County (part)	
Canosia Twp	2,206
Duluth (part)	
Duluth P-11	4,636
Duluth P-23	2,403
<hr/>	
Duluth Subtotal	7,039
Duluth Twp	2,039
Hermantown	10,221
Lakewood Twp	2,276
Midway Twp	1,431
Normanna Twp	769

	Population
<b>District 03B</b>	
St. Louis County (part)	
Proctor	3,120
Rice Lake	4,112
Solway Twp	2,016
<b>St. Louis County Subtotal</b>	<b>35,229</b>
<b>District 03B Total</b>	<b>40,515</b>
<b>District 04A</b>	
Clay County (part)	
Moorhead	44,505
Moorhead Twp (part)	
Moorhead Twp P-2	32
<b>Moorhead Twp Subtotal</b>	<b>32</b>
Oakport Twp	506
<b>Clay County Subtotal</b>	<b>45,043</b>
<b>District 04A Total</b>	<b>45,043</b>
<b>District 04B</b>	
Becker County (part)	
Cormorant Twp	1,388
Detroit Lakes	10,012
Detroit Twp (part)	
Detroit Twp P-2	735
<b>Detroit Twp Subtotal</b>	<b>735</b>
Lake Eunice Twp	1,729
Lake View Twp	1,780
<b>Becker County Subtotal</b>	<b>15,644</b>
Clay County (part)	
Alliance Twp	203
Barnesville	2,759
Barnesville Twp	181
Comstock	100
Cromwell Twp	388
Dilworth	4,612
Egdon Twp	708
Elkton Twp	317
Elmwood Twp	415
Felton	179
Felton Twp	81
Flowing Twp	89
Georgetown	86
Georgetown Twp	135
Glyndon	1,306
Glyndon Twp	317
Goose Prairie Twp	200
Hagen Twp	128

	Population
<b>District 04B</b>	
Clay County (part)	
Hawley	2,219
Hawley Twp	491
Highland Grove Twp	274
Hitterdal	199
Holy Cross Twp	113
Humboldt Twp	280
Keene Twp	153
Kragnes Twp	255
Kurtz Twp	253
Moland Twp	252
Moorhead Twp (part)	
Moorhead Twp P-1	152
<hr/>	
Moorhead Twp Subtotal	152
Morken Twp	151
Parke Twp	526
Riverton Twp	435
Sabin	619
Skree Twp	177
Spring Prairie Twp	506
Tansem Twp	269
Ulen	476
Ulen Twp	173
Viding Twp	98
<hr/>	
<b>Clay County Subtotal</b>	<b>20,275</b>
Norman County	6,441
<hr/>	
<b>District 04B Total</b>	<b>42,360</b>
<b>District 05A</b>	
Beltrami County (part)	
Bemidji	15,379
Bemidji Twp	2,865
Brook Lake Unorg	251
Frohn Twp	1,530
Moose Lake Twp	268
Northern Twp	3,745
Sugar Bush Twp	232
Ten Lake Twp	1,030
Turtle River Twp	1,226
<hr/>	
<b>Beltrami County Subtotal</b>	<b>26,526</b>
Cass County (part)	
Bena	143
Birch Lake Twp	576
Boy Lake Twp	210
Boy River	26

	Population
<b>District 05A</b>	
Cass County (part)	
Boy River Twp	56
Cass Lake	675
Federal Dam	123
Gould Twp	232
Hackensack	294
Inguadona Twp	182
Kego Twp	607
Leech Lake Twp	437
Longville	153
North Cass Unorg	329
Otter Tail Peninsula Twp	82
Pike Bay Twp	1,713
Pine Lake Twp	193
Rogers Twp	84
Salem Twp (part)	
Salem Twp P-2	0
Salem Twp Subtotal	0
Shingobee Twp	1,669
Turtle Lake Twp	821
Wahnena Unorg	169
Walker	958
Wilkinson Twp	574
<b>Cass County Subtotal</b>	<b>10,306</b>
Hubbard County (part)	
Farden Twp (part)	
Farden Twp P-2	107
Farden Twp Subtotal	107
Hart Lake Twp (part)	
Hart Lake Twp P-2	146
Hart Lake Twp Subtotal	146
Lakeport Twp (part)	
Lakeport Twp P-2	65
Lakeport Twp Subtotal	65
Steamboat River Twp (part)	
Steamboat River Twp P-2	4
Steamboat River Twp Subtotal	4
<b>Hubbard County Subtotal</b>	<b>322</b>
Itasca County (part)	
Alvwood Twp	48
Ardenhurst Twp	147
Bowstring Lake Unorg	1,178
Bowstring Twp	212
Deer Lake Unorg (part)	



<b>Population</b>	
<b>District 05A</b>	
Itasca County (part)	
Wellers-McCormick P-1	78
Deer Lake Unorg Subtotal	78
Deer River (part)	
Deer River P-1	11
Deer River Subtotal	11
Deer River Twp (part)	
Deer River Twp P-1	0
Deer River Twp Subtotal	0
Good Hope Twp	137
Grattan Twp	44
Kinghurst Twp	116
Lake Jessie Twp	248
Max Twp	127
Moose Park Twp	69
Morse Twp (part)	
Morse Twp P-1	555
Morse Twp Subtotal	555
Nore Twp	66
Oteneagen Twp	313
Pomroy Twp	33
Sand Lake Twp	184
Squaw Lake	98
Third River Twp	50
Unorganized 14925 Unorg	62
Wirt Twp	94
<b>Itasca County Subtotal</b>	<b>3,870</b>
<b>District 05A Total</b>	<b>41,024</b>
<b>District 05B</b>	
Cass County (part)	
Backus	263
Barclay Twp	525
Beulah Twp	72
Blind Lake Twp	98
Bull Moose Twp	145
Chickamaw Beach	128
Crooked Lake Twp	504
Deerfield Twp	117
East Cass Unorg	70
Hiram Twp	353
Lima Twp	91
McKinley Twp	140
Pine River	911
Pine River Twp	1,186

<b>Population</b>	
<b>District 05B</b>	
Cass County (part)	
Ponto Lake Twp	589
Powers Twp	811
Remer	391
Remer Twp	193
Salem Twp (part)	
Salem Twp P-1	115
<hr/>	
Salem Twp Subtotal	115
Slater Twp	201
Smoky Hollow Twp	55
Thunder Lake Twp	225
Torrey Twp	164
Trelipe Twp	183
Wabedo Twp	423
Woodrow Twp	710
<hr/>	
<b>Cass County Subtotal</b>	<b>8,663</b>
Itasca County (part)	
Arbo Twp	862
Balsam Twp	550
Blackberry Twp	827
Bovey	829
Cohasset	2,689
Coleraine	2,006
Deer Lake Unorg (part)	
Bass Lake Prec	1,302
Deer Lake Prec	667
Grave Lake Prec	173
Sugar Lake Prec	1,073
Wellers-McCormick P-2	371
<hr/>	
Deer Lake Unorg Subtotal	3,586
Deer River (part)	
Deer River P-2	898
<hr/>	
Deer River Subtotal	898
Deer River Twp (part)	
Deer River Twp P-2	644
<hr/>	
Deer River Twp Subtotal	644
Grand Rapids	11,126
Harris Twp	3,276
La Prairie	653
Lawrence Twp	488
Morse Twp (part)	
Morse Twp P-2	0
<hr/>	
Morse Twp Subtotal	0
Sago Twp	178

	Population
<b>District 05B</b>	
Itasca County (part)	
Spang Twp	250
Splithand Twp	227
Taconite	651
Trout Lake Twp	1,056
Wabana Twp	503
Wildwood Twp	179
Zemple	78
<b>Itasca County Subtotal</b>	<b>31,556</b>
<b>District 05B Total</b>	<b>40,219</b>
<b>District 06A</b>	
Itasca County (part)	
Bearville Twp	202
Bigfork	400
Bigfork Twp	315
Calumet	334
Carpenter Twp	154
Effie	109
Feeley Twp	307
Goodland Twp	473
Greenway Twp	844
Keewatin	984
Little Sand Lake Unorg	344
Lone Pine Twp	415
Marble	610
Marcell Twp	474
Nashwauk	964
Nashwauk Twp	693
North Itasca Unorg	1,506
Stokes Twp	207
Warba	168
Wawina Twp	85
<b>Itasca County Subtotal</b>	<b>9,588</b>
St. Louis County (part)	
Alango Twp	272
Angora Twp	223
Balkan Twp	808
Buhl	952
Cedar Valley Twp	187
Cherry Twp	839
Chisholm	4,775
Elmer Twp	132
Fine Lakes Twp	114
Floodwood	517

	Population
<b>District 06A</b>	
St. Louis County (part)	
Floodwood Twp	247
French Twp	552
Great Scott Twp	426
Halden Twp	110
Hibbing	16,214
Janette Lake Unorg	294
Kinney	152
Lavell Twp	285
McCormack Unorg	208
Morcom Twp	75
Potshot Lake Unorg	65
Prairie Lake Twp	45
Sand Lake Unorg	1,130
Sturgeon Twp	144
Toivola Twp	179
Van Buren Twp	164
<b>St. Louis County Subtotal</b>	<b>29,109</b>
<b>District 06A Total</b>	<b>38,697</b>
<b>District 06B</b>	
St. Louis County (part)	
Alborn Twp	425
Aurora City	1,678
Birch Lake Unorg (part)	
Unorg Prct 20	7
<b>Birch Lake Unorg Subtotal</b>	<b>7</b>
Biwabik	961
Biwabik Twp	901
Clinton Twp	977
Colvin Twp	289
Cotton Twp	460
Ellsburg Twp	188
Embarrass Twp	601
Eveleth	3,493
Fayal Twp	1,809
Fredenberg Twp	1,431
Gilbert	1,687
Grand Lake Twp	2,720
Hay Lake Unorg	97
Heikkala Lake Unorg	1,342
Hoyt Lakes	2,020
Industrial Twp	812
Iron Junction	110
Kelsey Twp	152

**Population****District 06B**

St. Louis County (part)	
Kugler Twp	145
Lake Vermilion Unorg	9
Leonidas	50
McDavitt Twp	434
McKinley	103
Meadowlands	134
Meadowlands Twp	306
Mountain Iron	2,878
Ness Twp	68
New Independence Twp	347
Northland Twp	155
Pike Twp	386
Sandy Twp	338
Tower (part)	
Tower P-2	0
<hr/>	
Tower Subtotal	0
Vermilion Lake Twp	265
Virginia	8,421
Waasa Twp	225
White Twp	1,390
Whiteface Reservoir Unorg (part)	
Unorg Prct 2	352
Unorg Prct 3	92
Unorg Prct 6	0
<hr/>	
Whiteface Reservoir Unorg Subtotal	444
Wuori Twp	569
<hr/>	
<b>St. Louis County Subtotal</b>	<b>38,827</b>
<b>District 06B Total</b>	<b>38,827</b>

**District 07A**

St. Louis County (part)	
Duluth (part)	
Duluth P- 1	2,236
Duluth P- 2	2,062
Duluth P- 3	2,598
Duluth P- 4	2,492
Duluth P- 5	2,198
Duluth P- 6	3,899
Duluth P- 7	2,476
Duluth P- 8	2,734
Duluth P -9	1,739
Duluth P-10	2,529
Duluth P-12	2,172
Duluth P-13	2,912

	Population
<b>District 07A</b>	
St. Louis County (part)	
Duluth P-14	3,246
Duluth P-15	2,732
Duluth P-17	2,706
Duluth Subtotal	38,731
Lake Superior Unorg	0
<b>St. Louis County Subtotal</b>	<b>38,731</b>
<b>District 07A Total</b>	<b>38,731</b>
<b>District 07B</b>	
St. Louis County (part)	
Duluth (part)	
Duluth P-16	4,191
Duluth P-18	1,166
Duluth P-19	2,483
Duluth P-20	1,579
Duluth P-21	2,052
Duluth P-22	2,689
Duluth P-24	2,529
Duluth P-25	2,316
Duluth P-26	2,794
Duluth P-27	2,296
Duluth P-28	1,616
Duluth P-29	2,490
Duluth P-30	2,789
Duluth P-31	1,808
Duluth P-32	3,126
Duluth P-33	2,044
Duluth P-34	2,959
Duluth Subtotal	40,927
<b>St. Louis County Subtotal</b>	<b>40,927</b>
<b>District 07B Total</b>	<b>40,927</b>
<b>District 08A</b>	
Otter Tail County (part)	
Aastad Twp	191
Amor Twp	481
Aurdal Twp	1,540
Battle Lake	857
Buse Twp	470
Candor Twp	621
Carlisle Twp	178
Dalton	215
Dane Prairie Twp	883
Dead Lake Twp	535
Dent	173

## Population

**District 08A**

## Otter Tail County (part)

Dora Twp	697
Dunn Twp	929
Edna Twp	905
Elizabeth	168
Elizabeth Twp	843
Erhard	132
Erhards Grove Twp	411
Everts Twp	759
Fergus Falls	14,121
Fergus Falls Twp	749
Friberg Twp	800
Gorman Twp	511
Hobart Twp	798
Lida Twp	780
Maine Twp	665
Maplewood Twp	294
Norwegian Grove Twp	340
Orwell Twp	144
Oscar Twp	208
Pelican Rapids	2,577
Pelican Twp	574
Perham	3,512
Perham Twp	977
Rothsay	197
Scambler Twp	568
St. Olaf Twp	395
Star Lake Twp	446
Sverdrup Twp	646
Trondhjem Twp	177
Tumuli Twp	407
Underwood	356
Vergas	348
Western Twp	117

**Otter Tail County Subtotal****41,695****District 08A Total****41,695****District 08B**

## Douglas County (part)

## Alexandria (part)

Alexandria W-1 P-2	2,359
Alexandria W-2	2,657
Alexandria W-3	3,707
Alexandria W-4	2,792
Alexandria W-5 P-2	2,029

## Population

**District 08B**

Douglas County (part)	
Alexandria Subtotal	13,544
Alexandria Twp	2,958
Belle River Twp	341
Carlos	500
Carlos Twp	2,218
Ida Twp	1,394
Leaf Valley Twp	404
Miltona	431
Miltona Twp	914
Nelson	182
Osakis	1,630
Osakis Twp	681
Spruce Hill Twp	462

---

<b>Douglas County Subtotal</b>	<b>25,659</b>
--------------------------------	---------------

Otter Tail County (part)	
Blowers Twp	360
Bluffton	210
Bluffton Twp	460
Clitherall	62
Clitherall Twp	495
Compton Twp	798
Deer Creek	330
Deer Creek Twp	400
Eagle Lake Twp	397
Eastern Twp	254
Effington Twp	237
Elmo Twp	323
Folden Twp	289
Girard Twp	715
Henning	854
Henning Twp	389
Homestead Twp	399
Inman Twp	293
Leaf Lake Twp	637
Leaf Mountain Twp	322
New York Mills	1,294
Newton Twp	815
Nidaros Twp	356
Oak Valley Twp	363
Otter Tail Twp	602
Ottertail	629
Otto Twp	600
Parkers Prairie	1,020
Parkers Prairie Twp	390



	Population
<b>District 08B</b>	
Otter Tail County (part)	
Pine Lake Twp	773
Richville	77
Rush Lake Twp	1,035
Tordenskjold Twp	527
Urbank	52
Vining	62
Wadena	107
Woodside Twp	252
<b>Otter Tail County Subtotal</b>	<b>17,178</b>
<b>District 08B Total</b>	<b>42,837</b>
<b>District 09A</b>	
Cass County (part)	
Ansel Twp	76
Becker Twp	484
Bungo Twp	159
Byron Twp	151
East Gull Lake	986
Fairview Twp	889
Home Brook Twp	263
Lake Shore	1,056
Loon Lake Twp	626
Maple Twp	407
May Twp	842
Meadow Brook Twp	230
Moose Lake Twp	134
Motley	13
Pillager	507
Poplar Twp	179
Sylvan Twp	2,889
Walden Twp	539
Wilson Twp	667
<b>Cass County Subtotal</b>	<b>11,097</b>
Todd County (part)	
Bartlett Twp	452
Bertha	560
Bertha Twp	401
Birchdale Twp	931
Browerville	849
Burleene Twp	382
Clarissa	637
Eagle Bend	546
Eagle Valley Twp	511
Fawn Lake Twp	538

	Population
<b>District 09A</b>	
Todd County (part)	
Germania Twp	527
Gordon Twp	659
Hartford Twp	634
Hewitt	251
Iona Twp	504
Kandota Twp	805
Leslie Twp	668
Little Elk Twp	266
Little Sauk Twp	873
Moran Twp	489
Osakis	141
Reynolds Twp	735
Staples	2,121
Staples Twp	597
Stowe Prairie Twp	488
Turtle Creek Twp	270
Villard Twp	667
Ward Twp	474
West Union	92
West Union Twp	264
Wykeham Twp	405
<b>Todd County Subtotal</b>	<b>17,737</b>
Wadena County (part)	
Aldrich	35
Aldrich Twp	452
Bullard Twp	189
Leaf River Twp	473
Lyons Twp	187
Meadow Twp	216
Nimrod	84
North Germany Twp	290
Orton Twp	200
Red Eye Twp	506
Rockwood Twp	386
Sebeka	741
Staples	868
Thomastown Twp	824
Verndale	511
Wadena	4,218
Wadena Twp	907
Wing River Twp	422
<b>Wadena County Subtotal</b>	<b>11,509</b>
<b>District 09A Total</b>	<b>40,343</b>
<b>District 09B</b>	

	Population
Morrison County (part)	
Agram Twp	561
Belle Prairie Twp	655
Bellevue Twp	1,150
Bowlus	279
Buckman	307
Buckman Twp	725
Buh Twp	562
Culdrum Twp	452
Cushing Twp	776
Darling Twp	475
Elmdale	114
Elmdale Twp	981
Flensburg	216
Genola	70
Granite Twp	469
Green Prairie Twp	764
Harding	123
Hillman	23
Hillman Twp	194
Lastrup	120
Leigh Twp	212
Little Falls	9,150
Little Falls Twp	1,675
Motley	667
Motley Twp	244
Mount Morris Twp	79
Parker Twp	462
Pierz	1,418
Pierz Twp	595
Pike Creek Twp	958
Platte Twp	354
Pulaski Twp	311
Randall	607
Richardson Twp	508
Ripley Twp	740
Rosing Twp	219
Royalton	1,277
Scandia Valley Twp	1,315
Sobieski	210
Swan River Twp	723
Swanville	321
Swanville Twp	510
Two Rivers Twp	780
Upsala	487
<b>Morrison County Subtotal</b>	<b>32,838</b>

	Population
<b>District 09B</b>	
Todd County (part)	
Bruce Twp	479
Burnhamville Twp	773
Burtrum	123
Grey Eagle	330
Grey Eagle Twp	556
Long Prairie	3,661
Long Prairie Twp	884
Round Prairie Twp	714
Swanville	5
<b>Todd County Subtotal</b>	<b>7,525</b>
<b>District 09B Total</b>	<b>40,363</b>
<b>District 10A</b>	
Crow Wing County (part)	
Baxter	8,612
Brainerd (part)	
Brainerd W-1 P-1	1,649
Brainerd W-1 P-2	1,810
Brainerd W-2 P-1	2,304
Brainerd W-2 P-2	1,352
Brainerd W-3 P-1	1,683
Brainerd W-3 P-2	1,845
Brainerd W-4 P-1	2,180
Brainerd W-4 P-2	1,610
Brainerd Subtotal	14,433
Breezy Point	2,574
Center Twp	990
Crow Wing Twp (part)	
Crow Wing Twp P-2	9
Crow Wing Twp Subtotal	9
Gail Lake Twp	97
Ideal Twp	1,210
Jenkins	490
Jenkins Twp	397
Lake Edward Twp	2,108
Mission Twp	796
Nisswa	1,967
Pelican Twp	501
Pequot Lakes	2,395
West Crow Wing Unorg	5,649
<b>Crow Wing County Subtotal</b>	<b>42,228</b>
<b>District 10A Total</b>	<b>42,228</b>
<b>District 10B</b>	
Aitkin County	15,697

	Population
<b>District 10B</b>	
Crow Wing County (part)	
Bay Lake Twp	921
Brainerd (part)	
Brainerd W-3 P-3	11
<hr/>	
Brainerd Subtotal	11
Crosby	2,360
Crosslake	2,394
Crow Wing Twp (part)	
Crow Wing Twp P-1	2,140
<hr/>	
Crow Wing Twp Subtotal	2,140
Cuyuna	296
Daggett Brook Twp	551
Dean Lake Unorg	120
Deerwood	526
Deerwood Twp	1,309
Emily	843
Fairfield Twp	317
Fifty Lakes	443
Fort Ripley	84
Fort Ripley Twp	1,009
Garrison	194
Garrison Twp	837
Irondale Twp	1,262
Ironton	576
Little Pine Twp	87
Long Lake Twp	1,111
Manhattan Beach	61
Maple Grove Twp	713
Nokay Lake Twp	898
Oak Lawn Twp	1,715
Perry Lake Twp	286
Platte Lake Twp	419
Rabbit Lake Twp	327
Riverton	118
Roosevelt Twp	582
Ross Lake Twp	163
St. Mathias Twp	606
Timothy Twp	169
Trommald	99
Wolford Twp	348
<hr/>	
<b>Crow Wing County Subtotal</b>	<b>23,895</b>
<hr/>	
<b>District 10B Total</b>	<b>39,592</b>
<hr/>	
<b>District 11A</b>	
Carlton County	36,207

	Population
<b>District 11A</b>	
Pine County (part)	
Kerrick Twp	330
Sturgeon Lake (part)	
Sturgeon Lake P-2	6
Sturgeon Lake Subtotal	6
Windemere Twp	1,620
<b>Pine County Subtotal</b>	<b>1,956</b>
St. Louis County (part)	
Arrowhead Twp	298
Brevator Twp	1,214
Brookston	118
Culver Twp	303
Stoney Brook Twp	323
<b>St. Louis County Subtotal</b>	<b>2,256</b>
<b>District 11A Total</b>	<b>40,419</b>
<b>District 11B</b>	
Kanabec County (part)	
Arthur Twp	1,771
Braham	0
Brunswick Twp	1,320
Comfort Twp	1,207
Grass Lake Twp	965
Grasston	154
Knife Lake Twp	1,212
Kroschel Twp	187
Mora	3,665
Pomroy Twp	376
Quamba	107
Whited Twp	897
<b>Kanabec County Subtotal</b>	<b>11,861</b>
Pine County (part)	
Arlone Twp	342
Arna Twp	86
Askov	331
Barry Twp	550
Birch Creek Twp	228
Bremen Twp	221
Brook Park	132
Brook Park Twp	475
Bruno	85
Bruno Twp	176
Chengwatana Twp	917
Clover Twp	366
Crosby Twp	85

## Population

**District 11B**

## Pine County (part)

Danforth Twp	79
Dell Grove Twp	752
Denham	37
Finlayson	295
Finlayson Twp	473
Fleming Twp	130
Henriette	57
Hinckley	1,904
Hinckley Twp	744
Kerrick	71
Kettle River Twp	479
Mission Creek Twp	539
Munch Twp	368
New Dosey Twp	86
Nickerson Twp	162
Norman Twp	298
Ogema Twp	351
Park Twp	20
Partridge Twp	554
Pine City	3,130
Pine City Twp	1,381
Pine Lake Twp	580
Pokegama Twp	2,825
Rock Creek	1,682
Royalton Twp	1,034
Rutledge	212
Sandstone	2,462
Sandstone Twp	805
Sturgeon Lake (part)	
Sturgeon Lake P-1	430
Sturgeon Lake Subtotal	430
Sturgeon Lake Twp	534
Willow River	384
Wilma Twp	68

**Pine County Subtotal****26,920****District 11B Total****38,781****District 12A**

Big Stone County	5,166
Douglas County (part)	
Brandon	501
Brandon Twp	763
Evansville	603
Evansville Twp	222

	Population
<b>District 12A</b>	
Douglas County (part)	
Holmes City Twp	799
Kensington	266
Lund Twp	346
Millerville	100
Millerville Twp	417
Moe Twp	763
Solem Twp	232
Urness Twp	277
<b>Douglas County Subtotal</b>	<b>5,289</b>
Grant County	6,074
Pope County (part)	
Ben Wade Twp	262
Blue Mounds Twp	177
Cyrus	305
Farwell	56
Hoff Twp	162
Langhei Twp	171
New Prairie Twp	181
Nora Twp	203
Starbuck	1,370
Walden Twp	185
White Bear Lake Twp	464
<b>Pope County Subtotal</b>	<b>3,536</b>
Stevens County	9,671
Traverse County	3,360
Wilkin County	6,506
<b>District 12A Total</b>	<b>39,602</b>
<b>District 12B</b>	
Douglas County (part)	
Alexandria (part)	
Alexandria W-1 P-1	516
Alexandria W-5 P-1	297
<b>Alexandria Subtotal</b>	<b>813</b>
Forada	170
Garfield	359
Hudson Twp	944
La Grand Twp	4,279
Lake Mary Twp	1,142
Orange Twp	351
<b>Douglas County Subtotal</b>	<b>8,058</b>
Pope County (part)	
Bangor Twp	164
Barsness Twp	137



## Population

**District 12B**

Pope County (part)	
Brooten	0
Chippewa Falls Twp	218
Gilchrist Twp	213
Glenwood	2,657
Glenwood Twp	1,169
Grove Lake Twp	271
Lake Johanna Twp	124
Leven Twp	536
Long Beach	338
Lowry	334
Minnewaska Twp	513
Reno Twp	431
Rolling Forks Twp	118
Sedan	43
Villard	225
Westport	44
Westport Twp	237

---

<b>Pope County Subtotal</b>	<b>7,772</b>
-----------------------------	--------------

Stearns County (part)	
Albany	2,780
Albany Twp	983
Ashley Twp	258
Belgrade	738
Brooten	626
Crow Lake Twp	350
Crow River Twp	320
Elrosa	213
Farming Twp	982
Freeport	675
Getty Twp	347
Greenwald	197
Grove Twp	480
Krain Twp	984
Lake George Twp	308
Lake Henry	72
Lake Henry Twp	248
Meire Grove	180
Melrose	3,602
Melrose Twp	729
Millwood Twp	950
New Munich	356
North Fork Twp	273
Oak Twp	623
Raymond Twp	230

	Population
<b>District 12B</b>	
Stearns County (part)	
Sauk Centre	4,555
Sauk Centre Twp	1,180
Spring Hill	68
Spring Hill Twp	337
St. Anthony	91
St. Martin	312
St. Martin Twp	438
St. Rosa	58
<b>Stearns County Subtotal</b>	<b>24,543</b>
<b>District 12B Total</b>	<b>40,373</b>
<b>District 13A</b>	
Stearns County (part)	
Avon	1,618
Avon Twp (part)	
Avon Twp P-2	989
<b>Avon Twp Subtotal</b>	<b>989</b>
Clearwater	4
Cold Spring	4,164
Collegeville Twp	3,344
Eden Lake Twp	1,584
Eden Valley	478
Fair Haven Twp	1,517
Kimball	799
Luxemburg Twp	631
Lynden Twp	1,816
Maine Prairie Twp	1,886
Munson Twp	1,447
Paynesville	2,315
Paynesville Twp	1,494
Richmond	1,479
Rockville	2,382
Roscoe	130
St. Joseph	7,029
St. Joseph Twp	946
Waite Park (part)	
Waite Park P-4	644
<b>Waite Park Subtotal</b>	<b>644</b>
Wakefield Twp	2,745
Zion Twp	303
<b>Stearns County Subtotal</b>	<b>39,744</b>
<b>District 13A Total</b>	<b>39,744</b>
<b>District 13B</b>	
Benton County (part)	

<b>Population</b>	
<b>District 13B</b>	
Benton County (part)	
Minden Twp (part)	
Minden Twp P-2	9
<hr/>	
Minden Twp Subtotal	9
Sartell	2,131
Sauk Rapids (part)	
Sauk Rapids P-1	2,381
Sauk Rapids P-2	2,171
Sauk Rapids P-3	2,751
Sauk Rapids P-4	2,647
Sauk Rapids P-5	3,913
<hr/>	
Sauk Rapids Subtotal	13,863
Sauk Rapids Twp	520
<hr/>	
<b>Benton County Subtotal</b>	<b>16,523</b>
Stearns County (part)	
Avon Twp (part)	
Avon Twp P-1	1,077
<hr/>	
Avon Twp Subtotal	1,077
Brockway Twp	2,895
Holding Twp	1,182
Holdingford	743
Le Sauk Twp	1,532
Sartell	17,190
St. Stephen	797
St. Wendel Twp	2,115
<hr/>	
<b>Stearns County Subtotal</b>	<b>27,531</b>
<hr/>	
<b>District 13B Total</b>	<b>44,054</b>
<b>District 14A</b>	
Stearns County (part)	
St. Augusta	3,497
St. Cloud (part)	
Saint Cloud W-1 P-4	2,195
Saint Cloud W-1 P-6	1,710
Saint Cloud W-1 P-7	4,076
Saint Cloud W-3 P-1	2,398
Saint Cloud W-3 P-2	3,428
Saint Cloud W-3 P-3	3,944
Saint Cloud W-4 P-1	1,890
Saint Cloud W-4 P-4	3,939
Saint Cloud W-4 P-5	1,966
Saint Cloud W-4 P-6	3,952
Saint Cloud W-4 P-7	4,177
<hr/>	
St. Cloud Subtotal	33,675
Waite Park (part)	

	Population
<b>District 14A</b>	
Stearns County (part)	
Waite Park P-1	2,028
Waite Park P-2	4,952
Waite Park P-3	717
Waite Park Subtotal	7,697
<b>Stearns County Subtotal</b>	<b>44,869</b>
<b>District 14A Total</b>	<b>44,869</b>
<b>District 14B</b>	
Benton County (part)	
Minden Twp (part)	
Minden Twp P-1	1,505
Minden Twp Subtotal	1,505
Sauk Rapids (part)	
Sauk Rapids P-6	0
Sauk Rapids Subtotal	0
St. Cloud	7,096
<b>Benton County Subtotal</b>	<b>8,601</b>
Sherburne County (part)	
Haven Twp	2,600
St. Cloud	6,515
<b>Sherburne County Subtotal</b>	<b>9,115</b>
Stearns County (part)	
St. Cloud (part)	
Saint Cloud W-1 P-1	1,236
Saint Cloud W-1 P-2	2,926
Saint Cloud W-1 P-3	1,632
Saint Cloud W-1 P-5	1,626
Saint Cloud W-2 P-2	3,462
Saint Cloud W-3 P-4	1,527
Saint Cloud W-3 P-5	1,673
Saint Cloud W-3 P-6	2,206
Saint Cloud W-3 P-7	2,713
Saint Cloud W-4 P-2	1,203
Saint Cloud W-4 P-3	1,401
St. Cloud Subtotal	21,605
<b>Stearns County Subtotal</b>	<b>21,605</b>
<b>District 14B Total</b>	<b>39,321</b>
<b>District 15A</b>	
Kanabec County (part)	
Ann Lake Twp	406
Ford Twp	179
Hay Brook Twp	198
Hillman Twp	422

	Population
<b>District 15A</b>	
Kanabec County (part)	
Kanabec Twp	828
Ogilvie	414
Peace Twp	956
South Fork Twp	768
<b>Kanabec County Subtotal</b>	<b>4,171</b>
Mille Lacs County	26,459
Sherburne County (part)	
Baldwin Twp	7,104
Blue Hill Twp	2,507
Princeton	53
<b>Sherburne County Subtotal</b>	<b>9,664</b>
<b>District 15A Total</b>	<b>40,294</b>
<b>District 15B</b>	
Benton County (part)	
Alberta Twp	829
Foley	2,711
Gilman	226
Gilmanton Twp	849
Glendorado Twp	790
Graham Twp	587
Granite Ledge Twp	756
Langola Twp	1,012
Mayhew Lake Twp	865
Maywood Twp	976
Rice	1,975
Royalton	4
St. George Twp	1,273
Watab Twp	3,402
<b>Benton County Subtotal</b>	<b>16,255</b>
Morrison County (part)	
Lakin Twp	464
Morrill Twp	708
<b>Morrison County Subtotal</b>	<b>1,172</b>
Sherburne County (part)	
Becker	4,877
Becker Twp	5,496
Big Lake Twp (part)	
Big Lake Twp P-4	1,845
Big Lake Twp Subtotal	1,845
Clear Lake	641
Clear Lake Twp	1,675
Orrock Twp	3,544
Palmer Twp	2,517

	Population
<b>District 15B</b>	
Sherburne County (part)	
Santiago Twp	1,846
<b>Sherburne County Subtotal</b>	<b>22,441</b>
Wright County (part)	
Clearwater	1,918
Clearwater Twp	1,372
<b>Wright County Subtotal</b>	<b>3,290</b>
<b>District 15B Total</b>	<b>43,158</b>
<b>District 16A</b>	
Chippewa County (part)	
Granite Falls Twp (part)	
Granite Falls Twp P-2	0
Granite Falls Twp Subtotal	0
<b>Chippewa County Subtotal</b>	<b>0</b>
Lac qui Parle County	6,719
Lyon County (part)	
Clifton Twp	263
Cottonwood	1,149
Eidsvold Twp	202
Fairview Twp	374
Ghent	376
Grandview Twp	261
Island Lake Twp	172
Lake Marshall Twp	564
Lucas Twp	210
Lynd	436
Lynd Twp	414
Marshall	13,628
Minneota	1,366
Nordland Twp	185
Stanley Twp	194
Taunton	136
Vallers Twp	218
Westerheim Twp	226
<b>Lyon County Subtotal</b>	<b>20,374</b>
Redwood County (part)	
Gales Twp	159
Milroy	259
Underwood Twp	161
Vesta	268
Vesta Twp	187
Westline Twp	153
<b>Redwood County Subtotal</b>	<b>1,187</b>
Yellow Medicine County	9,528

	Population
<b>District 16A</b>	
<b>District 16A Total</b>	<b>37,808</b>
<b>District 16B</b>	
Brown County	25,912
Redwood County (part)	
Belview	291
Brookville Twp	210
Charlestown Twp	178
Clements	155
Delhi	46
Delhi Twp	292
Granite Rock Twp	203
Honner Twp	58
Johnsonville Twp	126
Kintire Twp	190
Lucan	214
Morgan	888
Morgan Twp	245
New Avon Twp	190
Paxton Twp	667
Redwood Falls	5,102
Redwood Falls Twp	178
Sanborn	323
Seaforth	82
Sheridan Twp	187
Sherman Twp	350
Sundown Twp	172
Swedes Forest Twp	103
Three Lakes Twp	203
Vail Twp	218
Wabasso	739
Wanda	72
Waterbury Twp	171
Willow Lake Twp	208
<b>Redwood County Subtotal</b>	<b>12,061</b>
Renville County (part)	
Beaver Falls Twp	206
Birch Cooley Twp	229
Franklin	493
Morton	410
<b>Renville County Subtotal</b>	<b>1,338</b>
<b>District 16B Total</b>	<b>39,311</b>
<b>District 17A</b>	
Chippewa County (part)	
Big Bend Twp	252

	Population
<b>District 17A</b>	
Chippewa County (part)	
Clara City	1,382
Crate Twp	194
Grace Twp	103
Granite Falls	946
Granite Falls Twp (part)	
Granite Falls Twp P-1	212
<hr/>	
Granite Falls Twp Subtotal	212
Havelock Twp	150
Kragero Twp	122
Leenthrop Twp	241
Lone Tree Twp	242
Louriston Twp	254
Mandt Twp	150
Maynard	319
Milan	431
Montevideo	5,398
Raymond	0
Rheiderland Twp	314
Rosewood Twp	328
Sparta Twp	741
Stoneham Twp	241
Tunsberg Twp	196
Watson	177
Woods Twp	205
<hr/>	
<b>Chippewa County Subtotal</b>	<b>12,598</b>
Kandiyohi County (part)	
Blomkest	145
Edwards Twp	245
Holland Twp	359
Lake Lillian	246
Lake Lillian Twp	181
Prinsburg	520
Raymond	782
Roseland Twp	353
<hr/>	
<b>Kandiyohi County Subtotal</b>	<b>2,831</b>
Renville County (part)	
Bandon Twp	132
Bird Island	1,005
Bird Island Twp	201
Boon Lake Twp	355
Brookfield Twp	143
Buffalo Lake	662
Cairo Twp	196



	Population
<b>District 17A</b>	
Renville County (part)	
Camp Twp	161
Crooks Twp	175
Danube	458
Emmet Twp	178
Ericson Twp	224
Fairfax	1,250
Flora Twp	167
Hawk Creek Twp	195
Hector	1,012
Hector Twp	196
Henryville Twp	177
Kingman Twp	172
Martinsburg Twp	157
Melville Twp	194
Norfolk Twp	149
Olivia	2,343
Osceola Twp	129
Palmyra Twp	168
Preston Lake Twp	246
Renville	1,301
Sacred Heart	510
Sacred Heart Twp	243
Troy Twp	256
Wang Twp	246
Wellington Twp	154
Winfield Twp	230
<b>Renville County Subtotal</b>	<b>13,385</b>
Swift County	9,838
<b>District 17A Total</b>	<b>38,652</b>
<b>District 17B</b>	
Kandiyohi County (part)	
Arctander Twp	369
Atwater	1,124
Burbank Twp	571
Colfax Twp	612
Dovre Twp	2,163
East Lake Lillian Twp	170
Fahlun Twp	332
Genessee Twp	423
Green Lake Twp	1,637
Harrison Twp	554
Irving Twp	965
Kandiyohi	569
Kandiyohi Twp	572

	Population
<b>District 17B</b>	
Kandiyohi County (part)	
Lake Andrew Twp	978
Lake Elizabeth Twp	190
Mamme Twp	399
New London	1,232
New London Twp	2,972
Norway Lake Twp	281
Pennock	479
Regal	38
Roseville Twp	642
Spicer	1,112
St. Johns Twp	418
Sunburg	94
Whitefield Twp	512
Willmar	21,015
Willmar Twp	478
<b>Kandiyohi County Subtotal</b>	<b>40,901</b>
<b>District 17B Total</b>	<b>40,901</b>
<b>District 18A</b>	
McLeod County (part)	
Acoma Twp	1,130
Hutchinson (part)	
Hutchinson P-2	4,734
Hutchinson P-3	4,795
Hutchinson Subtotal	9,529
Hutchinson Twp	1,215
Lynn Twp	613
<b>McLeod County Subtotal</b>	<b>12,487</b>
Meeker County	23,400
Wright County (part)	
Cokato	2,799
Cokato Twp	1,369
<b>Wright County Subtotal</b>	<b>4,168</b>
<b>District 18A Total</b>	<b>40,055</b>
<b>District 18B</b>	
McLeod County (part)	
Bergen Twp	898
Biscay	113
Brownton	731
Collins Twp	436
Glencoe	5,719
Glencoe Twp	514
Hale Twp	905
Hassan Valley Twp	643

	Population
<b>District 18B</b>	
McLeod County (part)	
Helen Twp	858
Hutchinson (part)	
Hutchinson P-1	4,976
Hutchinson Subtotal	4,976
Lester Prairie	1,906
Penn Twp	322
Plato	329
Rich Valley Twp	681
Round Grove Twp	236
Silver Lake	866
Stewart	489
Sumter Twp	486
Winsted	2,240
Winsted Twp	936
<b>McLeod County Subtotal</b>	<b>24,284</b>
Sibley County	14,836
<b>District 18B Total</b>	<b>39,120</b>
<b>District 19A</b>	
Blue Earth County (part)	
Lime Twp	955
Mankato (part)	
Mankato W-2 P-16	3,607
Mankato W-2 P-17	544
Mankato W-5 P-1	1,368
Mankato W-5 P-2	492
Mankato Subtotal	6,011
Mankato Twp (part)	
Mankato Twp P-1	210
Mankato Twp Subtotal	210
<b>Blue Earth County Subtotal</b>	<b>7,176</b>
Le Sueur County (part)	
Kasota	714
Kasota Twp (part)	
Kasota Twp P-1	471
Kasota Twp Subtotal	471
Mankato	0
<b>Le Sueur County Subtotal</b>	<b>1,185</b>
Nicollet County	34,454
<b>District 19A Total</b>	<b>42,815</b>
<b>District 19B</b>	
Blue Earth County (part)	
Eagle Lake	3,284

<b>Population</b>	
<b>District 19B</b>	
Blue Earth County (part)	
Mankato (part)	
Mankato W-1 P-11	3,700
Mankato W-1 P-12	1,641
Mankato W-1 P-14	3,499
Mankato W-2 P-15	6,588
Mankato W-3 P-7	2,066
Mankato W-3 P-8	2,073
Mankato W-3 P-9	5,648
Mankato W-4 P-10	2,896
Mankato W-4 P-10A	2,577
Mankato W-4 P-13	2,117
Mankato W-5 P-3	1,471
Mankato W-5 P-4	576
Mankato W-5 P-5	431
Mankato W-5 P-6	3,201
Mankato Subtotal	38,484
Mankato Twp (part)	
Mankato Twp P-2	1,588
Mankato Twp Subtotal	1,588
Skyline	288
<b>Blue Earth County Subtotal</b>	<b>43,644</b>
<b>District 19B Total</b>	<b>43,644</b>
<b>District 20A</b>	
Le Sueur County (part)	
Cleveland	747
Cleveland Twp	706
Derrynane Twp	532
Kasota Twp (part)	
Kasota Twp P-2	1,102
Kasota Twp Subtotal	1,102
Le Center	2,517
Le Sueur	4,213
Lexington Twp	756
New Prague	3,460
Ottawa Twp	287
Sharon Twp	639
Tyrone Twp	511
Washington Twp	782
<b>Le Sueur County Subtotal</b>	<b>16,252</b>
Scott County (part)	
Belle Plaine	7,388
Belle Plaine Twp	870
Blakeley Twp	408

	Population
<b>District 20A</b>	
Scott County (part)	
Cedar Lake Twp	3,050
Elko New Market	4,744
Helena Twp	1,795
New Market Twp	3,627
New Prague	4,706
<b>Scott County Subtotal</b>	<b>26,588</b>
<b>District 20A Total</b>	<b>42,840</b>
<b>District 20B</b>	
Le Sueur County (part)	
Cordova Twp	496
Heidelberg	137
Kilkenny	148
Kilkenny Twp	362
Lanesburgh Twp	1,993
Montgomery	3,249
Montgomery Twp	707
<b>Le Sueur County Subtotal</b>	<b>7,092</b>
Rice County (part)	
Bridgewater Twp	1,830
Dennison	14
Dundas	1,712
Erin Twp	836
Forest Twp	1,330
Lonsdale	4,661
Northfield	19,539
Northfield Twp	857
Shieldsville Twp	1,056
Webster Twp	1,777
Wheatland Twp	1,286
<b>Rice County Subtotal</b>	<b>34,898</b>
<b>District 20B Total</b>	<b>41,990</b>
<b>District 21A</b>	
Goodhue County (part)	
Belle Creek Twp	514
Bellechester	138
Belvidere Twp	478
Cannon Falls	4,220
Cannon Falls Twp	1,028
Featherstone Twp	745
Florence Twp	1,555
Goodhue	1,250
Goodhue Twp	542
Hay Creek Twp	947

	Population
<b>District 21A</b>	
Goodhue County (part)	
Lake City	892
Leon Twp	956
Red Wing	16,547
Vasa Twp	867
Wacouta Twp	377
Welch Twp	847
<b>Goodhue County Subtotal</b>	<b>31,903</b>
Wabasha County (part)	
Lake City	4,360
Lake Twp	431
Mount Pleasant Twp	447
Pepin Twp	366
Wabasha	2,559
<b>Wabasha County Subtotal</b>	<b>8,163</b>
<b>District 21A Total</b>	<b>40,066</b>
<b>District 21B</b>	
Dodge County (part)	
Concord Twp	561
West Concord	861
<b>Dodge County Subtotal</b>	<b>1,422</b>
Goodhue County (part)	
Cherry Grove Twp	382
Holden Twp	383
Kenyon	1,894
Kenyon Twp	388
Minneola Twp	627
Pine Island	2,884
Pine Island Twp	577
Roscoe Twp	744
Wanamingo	1,113
Wanamingo Twp	395
Zumbrota	3,726
Zumbrota Twp	619
<b>Goodhue County Subtotal</b>	<b>13,732</b>
Wabasha County (part)	
Bellechester	38
Chester Twp	415
Elgin	1,037
Elgin Twp	754
Gillford Twp	507
Glasgow Twp	266
Greenfield Twp	1,308
Hammond	130

<b>Population</b>	
<b>District 21B</b>	
Wabasha County (part)	
Highland Twp	446
Hyde Park Twp	259
Kellogg	415
Mazeppa	874
Mazeppa Twp	646
Millville	151
Minneiska	51
Minneiska Twp	182
Oakwood Twp	382
Plainview	3,483
Plainview Twp	456
Watopa Twp	246
West Albany Twp	381
Zumbro Falls	155
Zumbro Twp	642
<b>Wabasha County Subtotal</b>	<b>13,224</b>
Winona County (part)	
Altura	471
Elba	129
Elba Twp	328
Goodview	4,155
Minneiska	46
Minnesota City	202
Mount Vernon Twp	276
Norton Twp	523
Rollingstone	678
Rollingstone Twp	770
St. Charles	3,990
St. Charles Twp	651
Whitewater Twp	204
<b>Winona County Subtotal</b>	<b>12,423</b>
<b>District 21B Total</b>	<b>40,801</b>
<b>District 22A</b>	
Lincoln County	5,640
Lyon County (part)	
Amiret Twp	205
Balaton	595
Coon Creek Twp	248
Custer Twp	175
Florence	28
Garvin	124
Lyons Twp	192
Monroe Twp	181

	Population
<b>District 22A</b>	
Lyon County (part)	
Rock Lake Twp	272
Russell	348
Shelburne Twp	189
Sodus Twp	262
Tracy	2,076
<b>Lyon County Subtotal</b>	<b>4,895</b>
Murray County	8,179
Nobles County (part)	
Leota Twp	384
Wilmont Twp	185
<b>Nobles County Subtotal</b>	<b>569</b>
Pipestone County	9,424
Rock County	9,704
<b>District 22A Total</b>	<b>38,411</b>
<b>District 22B</b>	
Cottonwood County	11,517
Jackson County (part)	
Alba Twp	166
Delafield Twp	223
Ewington Twp	213
Heron Lake	602
Heron Lake Twp	305
La Crosse Twp	147
Lakefield	1,735
Okabena	203
Rost Twp	206
Round Lake Twp	144
Sioux Valley Twp	198
Weimer Twp	153
West Heron Lake Twp	130
Wilder	62
<b>Jackson County Subtotal</b>	<b>4,487</b>
Nobles County (part)	
Adrian	1,141
Bigelow	227
Bigelow Twp	370
Bloom Twp	140
Brewster	506
Dewald Twp	228
Dundee	73
Elk Twp	216
Ellsworth	466
Graham Lakes Twp	176



<b>Population</b>	
<b>District 22B</b>	
Nobles County (part)	
Grand Prairie Twp	237
Hersey Twp	191
Indian Lake Twp	211
Kinbrae	10
Larkin Twp	182
Lismore	194
Lismore Twp	188
Little Rock Twp	206
Lorain Twp	301
Olney Twp	160
Ransom Twp	203
Round Lake	382
Rushmore	365
Seward Twp	205
Summit Lake Twp	290
Westside Twp	260
Wilmont	332
Worthington	13,955
Worthington Twp	306
<b>Nobles County Subtotal</b>	<b>21,721</b>
Redwood County (part)	
Lamberton	792
Lamberton Twp	200
North Hero Twp	154
Revere	89
Springdale Twp	191
Walnut Grove	751
<b>Redwood County Subtotal</b>	<b>2,177</b>
<b>District 22B Total</b>	<b>39,902</b>
<b>District 23A</b>	
Blue Earth County (part)	
Minnesota Lake	5
<b>Blue Earth County Subtotal</b>	<b>5</b>
Faribault County (part)	
Barber Twp	248
Blue Earth	3,174
Blue Earth City Twp	386
Bricelyn	348
Brush Creek Twp	188
Delavan	172
Delavan Twp	240
Easton	177
Elmore	549

	Population
<b>District 23A</b>	
Faribault County (part)	
Elmore Twp	166
Emerald Twp	210
Frost	216
Jo Daviess Twp	221
Lura Twp	158
Minnesota Lake	656
Minnesota Lake Twp	170
Pilot Grove Twp	143
Prescott Twp	185
Rome Twp	122
Seely Twp	164
Verona Twp	323
Walnut Lake Twp	205
Winnebago	1,391
Winnebago Twp	171
<b>Faribault County Subtotal</b>	<b>9,983</b>
Jackson County (part)	
Alpha	97
Belmont Twp	217
Christiania Twp	266
Des Moines Twp	236
Enterprise Twp	181
Hunter Twp	211
Jackson	3,323
Kimball Twp	100
Middletown Twp	215
Minneota Twp	223
Petersburg Twp	220
Wisconsin Twp	213
<b>Jackson County Subtotal</b>	<b>5,502</b>
Martin County	20,025
Watsonwan County (part)	
Adrian Twp	130
Antrim Twp	266
Butterfield	603
Butterfield Twp	198
Darfur	84
Lewisville	204
Long Lake Twp	339
Odin	123
Odin Twp	165
Ormsby	71
South Branch Twp	249

	Population
<b>District 23A</b>	
Watonwan County (part)	
<b>Watonwan County Subtotal</b>	<b>2,432</b>
<b>District 23A Total</b>	<b>37,947</b>
<b>District 23B</b>	
Blue Earth County (part)	
Amboy	515
Beauford Twp	376
Butternut Valley Twp	298
Cambria Twp	255
Ceresco Twp	181
Danville Twp	226
Decoria Twp	1,146
Garden City Twp	844
Good Thunder	550
Jamestown Twp	679
Judson Twp	534
Lake Crystal	2,539
Le Ray Twp	743
Lincoln Twp	205
Lyra Twp	304
Madison Lake	1,258
Mapleton	1,710
Mapleton Twp	285
McPherson Twp	424
Medo Twp	321
Pemberton	229
Pleasant Mound Twp	195
Rapidan Twp	1,051
Shelby Twp	266
South Bend Twp	1,581
St. Clair	750
Sterling Twp	244
Vernon Center	328
Vernon Center Twp	250
<b>Blue Earth County Subtotal</b>	<b>18,287</b>
Le Sueur County (part)	
Elysian	701
Elysian Twp	1,020
Waterville	1,750
Waterville Twp	674
<b>Le Sueur County Subtotal</b>	<b>4,145</b>
Waseca County (part)	
Alton Twp	412
Byron Twp	216

	Population
<b>District 23B</b>	
Waseca County (part)	
Elysian	4
Freedom Twp	336
Iosco Twp	509
Janesville	2,354
Janesville Twp	643
New Richland	1,229
New Richland Twp	426
Otisco Twp	544
St. Mary Twp	395
Vivian Twp	229
Waldorf	201
Wilton Twp	381
<b>Waseca County Subtotal</b>	<b>7,879</b>
Watonswan County (part)	
Fieldon Twp	207
La Salle	79
Madelia	2,396
Madelia Twp	305
Nelson Twp	237
Riverdale Twp	283
Rosendale Twp	273
St. James	4,788
St. James Twp	253
<b>Watonswan County Subtotal</b>	<b>8,821</b>
<b>District 23B Total</b>	<b>39,132</b>
<b>District 24A</b>	
Steele County (part)	
Clinton Falls Twp	386
Deerfield Twp	542
Lemond Twp	503
Meriden Twp	620
Owatonna	26,421
Owatonna Twp	612
<b>Steele County Subtotal</b>	<b>29,084</b>
Waseca County (part)	
Blooming Grove Twp	568
Waseca	9,334
Woodville Twp	1,187
<b>Waseca County Subtotal</b>	<b>11,089</b>
<b>District 24A Total</b>	<b>40,173</b>
<b>District 24B</b>	
Dodge County (part)	
Ashland Twp	308

<b>Population</b>	
<b>District 24B</b>	
Dodge County (part)	
Claremont	513
Claremont Twp	423
Ellington Twp	211
Ripley Twp	179
<b>Dodge County Subtotal</b>	<b>1,634</b>
Rice County (part)	
Cannon City Twp	1,226
Faribault	24,453
Morristown	958
Morristown Twp	638
Nerstrand	273
Richland Twp	376
Walcott Twp	929
Warsaw Twp	1,276
Wells Twp	1,545
Wheeling Twp	525
<b>Rice County Subtotal</b>	<b>32,199</b>
Steele County (part)	
Aurora Twp	528
Berlin Twp	506
Blooming Prairie Twp	397
Ellendale	676
Havana Twp	556
Medford	1,315
Medford Twp	843
Merton Twp	361
Somerset Twp	733
Summit Twp	433
<b>Steele County Subtotal</b>	<b>6,348</b>
<b>District 24B Total</b>	<b>40,181</b>
<b>District 25A</b>	
Dodge County (part)	
Byron	0
Canisteo Twp	649
Dodge Center	2,815
Kasson	6,804
Mantorville	1,111
Mantorville Twp	1,874
Milton Twp	743
Wasioja Twp	879
<b>Dodge County Subtotal</b>	<b>14,875</b>
Olmsted County (part)	
Byron	6,293

	Population
<b>District 25A</b>	
Olmsted County (part)	
Cascade Twp (part)	
Cascade Twp P-2A	258
Cascade Twp P-3A	134
<hr/>	
Cascade Twp Subtotal	392
Kalmar Twp	1,136
New Haven Twp	1,254
Oronoco	1,805
Oronoco Twp	2,455
Pine Island	890
Rochester (part)	
Rochester W-2 P-5	2,076
Rochester W-2 P-6	1,294
Rochester W-2 P-8	2,959
Rochester W-3 P-1	2,318
Rochester W-3 P-6	2,491
Rochester W-3 P-7	4,930
<hr/>	
Rochester Subtotal	16,068
<hr/>	
<b>Olmsted County Subtotal</b>	<b>30,293</b>
<hr/>	
<b>District 25A Total</b>	<b>45,168</b>
<b>District 25B</b>	
Olmsted County (part)	
Cascade Twp (part)	
Cascade Twp P-1	2,445
Cascade Twp P-4	0
<hr/>	
Cascade Twp Subtotal	2,445
Rochester (part)	
Rochester W-3 P-2	3,249
Rochester W-3 P-3	1,784
Rochester W-3 P-4	2,990
Rochester W-3 P-5	4,289
Rochester W-5 P-1	2,673
Rochester W-5 P-3	2,989
Rochester W-5 P-5	3,025
Rochester W-5 P-6	1,867
Rochester W-5 P-8	838
Rochester W-6 P-1	3,073
Rochester W-6 P-2	2,655
Rochester W-6 P-3	2,015
Rochester W-6 P-4	3,214
Rochester W-6 P-5	1,824
Rochester W-6 P-6	1,726
Rochester W-6 P-7	3,036
<hr/>	
Rochester Subtotal	41,247
<hr/>	

	Population
<b>District 25B</b>	
Olmsted County (part)	
<b>Olmsted County Subtotal</b>	<b>43,692</b>
<b>District 25B Total</b>	<b>43,692</b>
<b>District 26A</b>	
Olmsted County (part)	
Marion Twp (part)	
Marion Twp P-2	26
Marion Twp Subtotal	26
Rochester (part)	
Rochester W-1 P- 1	2,031
Rochester W-1 P- 2	1,836
Rochester W-1 P- 6	766
Rochester W-2 P-1	2,252
Rochester W-2 P-2	2,633
Rochester W-2 P-3	3,102
Rochester W-2 P-4	2,050
Rochester W-2 P-7	2,962
Rochester W-4 P-1	3,341
Rochester W-4 P-2	1,387
Rochester W-4 P-3	1,653
Rochester W-4 P-4	2,427
Rochester W-4 P-5	3,081
Rochester W-4 P-6	1,152
Rochester W-4 P-7	3,625
Rochester W-4 P-8	2,068
Rochester W-5 P-2	2,372
Rochester W-5 P-4	2,288
Rochester W-6 P-8	1,440
Rochester Subtotal	42,466
Rochester Twp (part)	
Rochester Twp P-2	0
Rochester Twp Subtotal	0
<b>Olmsted County Subtotal</b>	<b>42,492</b>
<b>District 26A Total</b>	<b>42,492</b>
<b>District 26B</b>	
Olmsted County (part)	
Chatfield	1,163
Dover	782
Dover Twp	385
Elmira Twp	347
Eyota	2,006
Eyota Twp	488
Farmington Twp	399
Haverhill Twp	1,498

	Population
<b>District 26B</b>	
Olmsted County (part)	
High Forest Twp	1,052
Marion Twp (part)	
Marion Twp P-1	4,017
<hr/>	
Marion Twp Subtotal	4,017
Orion Twp	545
Pleasant Grove Twp	751
Quincy Twp	327
Rochester (part)	
Rochester W-1 P- 3	2,962
Rochester W-1 P- 4	918
Rochester W-1 P- 5	2,456
Rochester W-1 P- 7	3,218
Rochester W-1 P- 8	1,544
Rochester W-1 P- 9	2,255
Rochester W-1 P-10	1,756
Rochester W-1 P-11	1,726
Rochester W-1 P-12	549
Rochester W-4 P-9	490
Rochester W-5 P-7	3,727
<hr/>	
Rochester Subtotal	21,601
Rochester Twp (part)	
Rochester Twp P-1	2,013
Rochester Twp P-3	6
Rochester Twp P-4	69
<hr/>	
Rochester Twp Subtotal	2,088
Rock Dell Twp	681
Salem Twp	1,094
Stewartville	6,598
Viola Twp	548
<hr/>	
<b>Olmsted County Subtotal</b>	<b>46,370</b>
<hr/>	
<b>District 26B Total</b>	<b>46,370</b>
<b>District 27A</b>	
Dodge County (part)	
Hayfield	1,364
Hayfield Twp	483
Westfield Twp	424
<hr/>	
<b>Dodge County Subtotal</b>	<b>2,271</b>
Faribault County (part)	
Clark Twp	256
Dunbar Twp	255
Foster Twp	249
Kiester	488
Kiester Twp	211



	Population
<b>District 27A</b>	
Faribault County (part)	
Walters	69
Wells	2,410
<b>Faribault County Subtotal</b>	<b>3,938</b>
Freeborn County (part)	
Albert Lea	18,485
Albert Lea Twp	609
Alden	583
Alden Twp	283
Bancroft Twp	792
Bath Twp	401
Carlston Twp	302
Clarks Grove	694
Conger	153
Emmons	367
Freeborn	240
Freeborn Twp	257
Freeman Twp	441
Geneva	508
Geneva Twp	437
Glenville	568
Hartland	321
Hartland Twp	253
Hayward	252
Hayward Twp	339
Hollandale	308
Manchester	52
Manchester Twp	423
Mansfield Twp	225
Moscow Twp	538
Newry Twp	466
Nunda Twp	309
Oakland Twp	357
Pickereel Lake Twp	643
Riceland Twp	428
Shell Rock Twp	389
Twin Lakes	134
<b>Freeborn County Subtotal</b>	<b>30,557</b>
Mower County (part)	
Udolpho Twp	415
<b>Mower County Subtotal</b>	<b>415</b>
Steele County (part)	
Blooming Prairie	1,974
<b>Steele County Subtotal</b>	<b>1,974</b>

	Population
<b>District 27A</b>	
<b>District 27A Total</b>	<b>39,155</b>
<b>District 27B</b>	
Dodge County (part)	
Vernon Twp	665
<b>Dodge County Subtotal</b>	<b>665</b>
Freeborn County (part)	
London Twp	291
Myrtle	47
<b>Freeborn County Subtotal</b>	<b>338</b>
Mower County (part)	
Adams	683
Adams Twp	443
Austin	26,169
Austin Twp	888
Bennington Twp	149
Brownsdale	638
Clayton Twp	169
Dexter	324
Dexter Twp	252
Elkton	130
Frankford Twp	385
Grand Meadow	1,127
Grand Meadow Twp	337
Lansing Twp	904
Le Roy	957
Le Roy Twp	342
Lodi Twp	235
Lyle	522
Lyle Twp	369
Mapleview	144
Marshall Twp	315
Nevada Twp	342
Pleasant Valley Twp	288
Racine	458
Racine Twp	472
Red Rock Twp	718
Rose Creek	397
Sargeant	63
Sargeant Twp	291
Taopi	61
Waltham	164
Waltham Twp	358
Windom Twp	520
<b>Mower County Subtotal</b>	<b>39,614</b>

	Population
<b>District 27B</b>	
<b>District 27B Total</b>	<b>40,617</b>
<b>District 28A</b>	
Winona County (part)	
Dakota	295
Dresbach Twp	410
Fremont Twp	314
Hart Twp	300
Hillsdale Twp	771
Homer Twp	1,298
La Crescent	51
Lewiston	1,533
New Hartford Twp	811
Pleasant Hill Twp	533
Richmond Twp	636
Saratoga Twp	618
Stockton	809
Utica	266
Utica Twp	574
Warren Twp	586
Wilson Twp	1,176
Winona	25,920
Wiscoy Twp	347
<b>Winona County Subtotal</b>	<b>37,248</b>
<b>District 28A Total</b>	<b>37,248</b>
<b>District 28B</b>	
Fillmore County	21,228
Houston County	18,843
<b>District 28B Total</b>	<b>40,071</b>
<b>District 29A</b>	
Hennepin County (part)	
Rockford	455
<b>Hennepin County Subtotal</b>	<b>455</b>
Wright County (part)	
Albion Twp	1,264
Annandale	3,330
Buffalo (part)	
Buffalo P-4	176
Buffalo Subtotal	176
Chatham Twp	1,362
Corinna Twp	2,540
Delano	6,373
Franklin Twp	2,997
French Lake Twp	1,213
Hanover (part)	

	Population
<b>District 29A</b>	
Wright County (part)	
Hanover P-3	11
Hanover Subtotal	11
Howard Lake	1,930
Maple Lake Twp (part)	
Maple Lake Twp P-1B	191
Maple Lake Twp Subtotal	191
Marysville Twp	2,020
Middleville Twp	1,009
Montrose	3,775
Rockford	4,045
Rockford Twp	3,378
South Haven	185
Southside Twp	1,526
Stockholm Twp	986
Victor Twp	1,194
Waverly	1,900
Woodland Twp	1,153
<b>Wright County Subtotal</b>	<b>42,558</b>
<b>District 29A Total</b>	<b>43,013</b>
<b>District 29B</b>	
Wright County (part)	
Buffalo (part)	
Buffalo P-1	7,703
Buffalo P-2	4,551
Buffalo P-3	3,738
Buffalo Subtotal	15,992
Buffalo Twp	1,883
Maple Lake	2,159
Maple Lake Twp (part)	
Maple Lake Twp P-1A	1,953
Maple Lake Twp Subtotal	1,953
Monticello	14,461
Monticello Twp	3,303
Silver Creek Twp	2,559
<b>Wright County Subtotal</b>	<b>42,310</b>
<b>District 29B Total</b>	<b>42,310</b>
<b>District 30A</b>	
Sherburne County (part)	
Big Lake	11,686
Big Lake Twp (part)	
Big Lake Twp P-1	2,361
Big Lake Twp P-2	2,348
Big Lake Twp P-3	1,370

	Population
<b>District 30A</b>	
Sherburne County (part)	
Big Lake Twp Subtotal	6,079
Elk River	25,835
<b>Sherburne County Subtotal</b>	<b>43,600</b>
Wright County (part)	
Otsego (part)	
Otsego P-3	1,154
Otsego Subtotal	1,154
<b>Wright County Subtotal</b>	<b>1,154</b>
<b>District 30A Total</b>	<b>44,754</b>
<b>District 30B</b>	
Hennepin County (part)	
Hanover	666
<b>Hennepin County Subtotal</b>	<b>666</b>
Wright County (part)	
Albertville	7,896
Dayton	50
Hanover (part)	
Hanover P-2	2,864
Hanover Subtotal	2,864
Otsego (part)	
Otsego P-1A	11,212
Otsego P-2A	7,600
Otsego Subtotal	18,812
St. Michael	18,235
<b>Wright County Subtotal</b>	<b>47,857</b>
<b>District 30B Total</b>	<b>48,523</b>
<b>District 31A</b>	
Anoka County (part)	
Bethel	476
Nowthen	4,536
Oak Grove (part)	
Oak Grove P-1	2,721
Oak Grove P-2	2,271
Oak Grove P-3	2,466
Oak Grove Subtotal	7,458
St. Francis	8,142
<b>Anoka County Subtotal</b>	<b>20,612</b>
Isanti County (part)	
Athens Twp	2,112
Bradford Twp	3,427
Spencer Brook Twp	1,670
St. Francis	0

	Population
<b>District 31A</b>	
Isanti County (part)	
Stanford Twp	2,299
<b>Isanti County Subtotal</b>	<b>9,508</b>
Sherburne County (part)	
Livonia Twp	6,174
Zimmerman	6,189
<b>Sherburne County Subtotal</b>	<b>12,363</b>
<b>District 31A Total</b>	<b>42,483</b>
<b>District 31B</b>	
Anoka County (part)	
Andover (part)	
Andover P- 6	3,070
<b>Andover Subtotal</b>	<b>3,070</b>
Columbus	4,159
East Bethel	11,786
Ham Lake	16,464
Linwood Twp	5,334
Oak Grove (part)	
Oak Grove P-4	1,471
<b>Oak Grove Subtotal</b>	<b>1,471</b>
<b>Anoka County Subtotal</b>	<b>42,284</b>
<b>District 31B Total</b>	<b>42,284</b>
<b>District 32A</b>	
Chisago County (part)	
Fish Lake Twp	2,193
Harris	1,111
Nessel Twp	1,907
North Branch (part)	
North Branch P-A	2,837
<b>North Branch Subtotal</b>	<b>2,837</b>
Rush City	3,228
Rushseba Twp	815
<b>Chisago County Subtotal</b>	<b>12,091</b>
Isanti County (part)	
Braham	1,781
Cambridge	9,630
Cambridge Twp	2,495
Dalbo Twp	781
Isanti	6,804
Isanti Twp	2,243
Maple Ridge Twp	715
North Branch Twp	1,718
Oxford Twp	989
Springvale Twp	1,560

	Population
<b>District 32A</b>	
Isanti County (part)	
Stanchfield Twp	1,156
Wyanett Twp	1,755
<b>Isanti County Subtotal</b>	<b>31,627</b>
<b>District 32A Total</b>	<b>43,718</b>
<b>District 32B</b>	
Chisago County (part)	
Amador Twp	842
Center City	629
Chisago City	5,564
Chisago Lake Twp	4,812
Lent Twp	2,962
Lindstrom	4,888
North Branch (part)	
North Branch P-B	2,985
North Branch P-C	4,965
North Branch Subtotal	7,950
Shafer Twp (part)	
Shafer Twp P-A	1,087
Shafer Twp Subtotal	1,087
Stacy	1,703
Sunrise Twp	2,107
Taylors Falls	1,055
Wyoming	8,032
<b>Chisago County Subtotal</b>	<b>41,631</b>
<b>District 32B Total</b>	<b>41,631</b>
<b>District 33A</b>	
Hennepin County (part)	
Corcoran	6,193
Greenfield	2,903
Independence	3,755
Long Lake	1,741
Loretto	646
Maple Plain	1,743
Medina	6,837
Minnetrista	8,267
Orono (part)	
Orono P-1	2,390
Orono P-3A	1,918
Orono P-4A	2,967
Orono Subtotal	7,275
St. Bonifacius	2,307
Wayzata	4,434
<b>Hennepin County Subtotal</b>	<b>46,101</b>

	Population
<b>District 33A</b>	
<b>District 33A Total</b>	<b>46,101</b>
<b>District 33B</b>	
Carver County (part)	
Chanhassen (part)	
Chanhassen P-1A	2,885
Chanhassen P-1B	3,348
Chanhassen P-2A	2,543
Chanhassen P-2B	3,676
Chanhassen Subtotal	12,452
<b>Carver County Subtotal</b>	<b>12,452</b>
Hennepin County (part)	
Deephaven	3,899
Excelsior	2,355
Greenwood	726
Minnetonka Beach	546
Mound	9,393
Orono (part)	
Orono P-2	1,040
Orono Subtotal	1,040
Shorewood	7,779
Spring Park	1,734
Tonka Bay	1,442
<b>Hennepin County Subtotal</b>	<b>28,914</b>
<b>District 33B Total</b>	<b>41,366</b>
<b>District 34A</b>	
Hennepin County (part)	
Dayton	7,212
Maple Grove (part)	
Maple Grove P- 1	2,606
Maple Grove P- 2	2,447
Maple Grove P- 4	2,441
Maple Grove P- 6	3,104
Maple Grove P- 7	3,307
Maple Grove P- 8	3,304
Maple Grove P-19	2,161
Maple Grove P-20	3,730
Maple Grove P-22	2,987
Maple Grove Subtotal	26,087
Rogers	13,295
<b>Hennepin County Subtotal</b>	<b>46,594</b>
<b>District 34A Total</b>	<b>46,594</b>
<b>District 34B</b>	
Hennepin County (part)	
Maple Grove (part)	



	Population
<b>District 34B</b>	
Hennepin County (part)	
Maple Grove P- 3	2,583
Maple Grove P- 5	2,778
Maple Grove P- 9	3,020
Maple Grove P-10	3,152
Maple Grove P-11	4,253
Maple Grove P-12	3,342
Maple Grove P-13	2,768
Maple Grove P-14	2,186
Maple Grove P-15	2,475
Maple Grove P-16	2,891
Maple Grove P-17	2,684
Maple Grove P-18	2,886
Maple Grove P-21	4,084
Maple Grove P-23	2,274
Maple Grove P-24	2,782
Maple Grove Subtotal	44,158
Osseo	2,688
<b>Hennepin County Subtotal</b>	<b>46,846</b>
<b>District 34B Total</b>	<b>46,846</b>
<b>District 35A</b>	
Anoka County (part)	
Anoka	17,921
Ramsey (part)	
Ramsey W-1 P-1	4,786
Ramsey W-2 P-1	2,252
Ramsey W-2 P-2	4,755
Ramsey W-3 P-1	5,529
Ramsey W-3 P-2	2,373
Ramsey W-4 P-1	3,303
Ramsey W-4 P-2	3,159
Ramsey Subtotal	26,157
<b>Anoka County Subtotal</b>	<b>44,078</b>
<b>District 35A Total</b>	<b>44,078</b>
<b>District 35B</b>	
Anoka County (part)	
Andover (part)	
Andover P- 1	3,221
Andover P- 2	2,946
Andover P- 3	3,585
Andover P- 4	3,094
Andover P- 5	3,833
Andover P- 7	3,025
Andover P- 8	3,056

	Population
<b>District 35B</b>	
Anoka County (part)	
Andover P- 9	3,146
Andover P-10	3,625
Andover Subtotal	29,531
Coon Rapids (part)	
Coon Rapids W-1 P-1	3,912
Coon Rapids W-1 P-2	3,369
Coon Rapids W-2 P-1	2,943
Coon Rapids Subtotal	10,224
Ramsey (part)	
Ramsey W-1 P-2	1,489
Ramsey Subtotal	1,489
<b>Anoka County Subtotal</b>	<b>41,244</b>
<b>District 35B Total</b>	<b>41,244</b>
<b>District 36A</b>	
Anoka County (part)	
Coon Rapids (part)	
Coon Rapids W-1 P-3	2,928
Coon Rapids W-1 P-4	2,505
Coon Rapids W-2 P-5	3,048
Coon Rapids W-4 P-1	2,873
Coon Rapids W-4 P-2	3,255
Coon Rapids W-4 P-3	2,834
Coon Rapids Subtotal	17,443
<b>Anoka County Subtotal</b>	<b>17,443</b>
Hennepin County (part)	
Champlin	23,919
<b>Hennepin County Subtotal</b>	<b>23,919</b>
<b>District 36A Total</b>	<b>41,362</b>
<b>District 36B</b>	
Anoka County (part)	
Coon Rapids (part)	
Coon Rapids W-3 P-1	3,000
Coon Rapids W-3 P-2	3,015
Coon Rapids W-3 P-3	3,165
Coon Rapids W-4 P-4	3,663
Coon Rapids Subtotal	12,843
<b>Anoka County Subtotal</b>	<b>12,843</b>
Hennepin County (part)	
Brooklyn Park (part)	
Brooklyn Park W-C P-5	3,995
Brooklyn Park W-C P-6	4,536
Brooklyn Park W-C P-7	4,378

	Population
<b>District 36B</b>	
Hennepin County (part)	
Brooklyn Park W-C P-8	5,060
Brooklyn Park W-E P-4-A	3,006
Brooklyn Park W-E P-4-O	1,943
Brooklyn Park W-E P-5	1,347
Brooklyn Park W-E P-6-A	3,581
Brooklyn Park W-E P-6-O	4,208
Brooklyn Park W-W P-6	889
Brooklyn Park Subtotal	32,943
<b>Hennepin County Subtotal</b>	<b>32,943</b>
<b>District 36B Total</b>	<b>45,786</b>
<b>District 37A</b>	
Anoka County (part)	
Blaine (part)	
Blaine W-1 P-1	2,375
Blaine W-1 P-2	3,228
Blaine W-1 P-3	2,127
Blaine W-1 P-4	1,681
Blaine W-2 P-1	2,319
Blaine W-2 P-2A	2,159
Blaine Subtotal	13,889
Coon Rapids (part)	
Coon Rapids W-2 P-2	2,023
Coon Rapids W-2 P-3	3,106
Coon Rapids W-2 P-4	2,154
Coon Rapids W-3 P-4	3,418
Coon Rapids W-5 P-1	2,828
Coon Rapids W-5 P-2	3,207
Coon Rapids W-5 P-3	2,227
Coon Rapids W-5 P-4	1,913
Coon Rapids W-5 P-5	2,213
Coon Rapids Subtotal	23,089
Spring Lake Park (part)	
Spring Lake Park P-1A	1,795
Spring Lake Park P-3	3,095
Spring Lake Park Subtotal	4,890
<b>Anoka County Subtotal</b>	<b>41,868</b>
<b>District 37A Total</b>	<b>41,868</b>
<b>District 37B</b>	
Anoka County (part)	
Blaine (part)	
Blaine W-1 P-5	4,230
Blaine W-1 P-6	1,951
Blaine W-2 P-2B	2,702

	Population
<b>District 37B</b>	
Anoka County (part)	
Blaine W-2 P-3	2,509
Blaine W-2 P-4A	2,959
Blaine W-2 P-4B	2,214
Blaine W-2 P-5	1,961
Blaine W-2 P-6	4,617
Blaine W-3 P-1	3,417
Blaine W-3 P-2	2,760
Blaine W-3 P-3	3,156
Blaine W-3 P-4	3,034
Blaine W-3 P-5	3,075
Blaine W-3 P-6	6,021
Blaine W-3 P-7	4,867
Blaine Subtotal	49,473
<b>Anoka County Subtotal</b>	<b>49,473</b>
<b>District 37B Total</b>	<b>49,473</b>
<b>District 38A</b>	
Anoka County (part)	
Blaine (part)	
Blaine W-1 P-7	2,042
Blaine W-1 P-8	2,160
Blaine W-3 P-8	2,658
Blaine Subtotal	6,860
Centerville	3,896
Circle Pines	5,025
Lexington	2,248
Lino Lakes	21,399
<b>Anoka County Subtotal</b>	<b>39,428</b>
Washington County (part)	
Hugo (part)	
Hugo W-2 P-2A	654
Hugo W-3 P-3A	3,791
Hugo Subtotal	4,445
<b>Washington County Subtotal</b>	<b>4,445</b>
<b>District 38A Total</b>	<b>43,873</b>
<b>District 38B</b>	
Ramsey County (part)	
North Oaks	5,272
White Bear Lake (part)	
White Bear Lake W-1 P-1	4,866
White Bear Lake W-2 P-1	5,103
White Bear Lake W-3 P-1	4,379
White Bear Lake Subtotal	14,348

	Population
<b>District 38B</b>	
Ramsey County (part)	
White Bear Twp	11,049
<b>Ramsey County Subtotal</b>	<b>30,669</b>
Washington County (part)	
Dellwood	1,167
Hugo (part)	
Hugo W-1 P-1	5,427
Hugo W-2 P-2B	4,675
Hugo W-3 P-3B	1,219
Hugo Subtotal	11,321
<b>Washington County Subtotal</b>	<b>12,488</b>
<b>District 38B Total</b>	<b>43,157</b>
<b>District 39A</b>	
Chisago County (part)	
Franconia Twp	1,713
Shafer	1,142
Shafer Twp (part)	
Shafer Twp P-B	44
Shafer Twp Subtotal	44
<b>Chisago County Subtotal</b>	<b>2,899</b>
Washington County (part)	
Forest Lake	20,611
Marine on St. Croix	664
May Twp	2,670
Scandia	3,984
Stillwater (part)	
Stillwater W-3 P-5	4,942
Stillwater W-4 P-7	2,733
Stillwater W-4 P-8	2,036
Stillwater Subtotal	9,711
Stillwater Twp	1,859
<b>Washington County Subtotal</b>	<b>39,499</b>
<b>District 39A Total</b>	<b>42,398</b>
<b>District 39B</b>	
Washington County (part)	
Bayport	4,024
Baytown Twp	2,088
Grant	3,970
Lake Elmo	11,326
Lake St. Croix Beach	1,050
Lakeland	1,710
Lakeland Shores	339
Oak Park Heights	4,839
Pine Springs	377

	Population
<b>District 39B</b>	
Washington County (part)	
St. Mary's Point	346
Stillwater (part)	
Stillwater W-1 P-1	1,973
Stillwater W-1 P-2	2,724
Stillwater W-2 P-3	2,083
Stillwater W-2 P-4	2,929
Stillwater Subtotal	9,709
West Lakeland Twp	3,976
<b>Washington County Subtotal</b>	<b>43,754</b>
<b>District 39B Total</b>	<b>43,754</b>
<b>District 40A</b>	
Hennepin County (part)	
Brooklyn Park (part)	
Brooklyn Park W-C P-1	3,039
Brooklyn Park W-C P-2	2,922
Brooklyn Park W-C P-3	4,455
Brooklyn Park W-C P-4	3,378
Brooklyn Park W-E P-3	2,387
Brooklyn Park W-W P-1-O	4,188
Brooklyn Park W-W P-1-R	6,319
Brooklyn Park W-W P-2	3,013
Brooklyn Park W-W P-3	5,859
Brooklyn Park W-W P-4	4,243
Brooklyn Park W-W P-5	3,148
Brooklyn Park Subtotal	42,951
<b>Hennepin County Subtotal</b>	<b>42,951</b>
<b>District 40A Total</b>	<b>42,951</b>
<b>District 40B</b>	
Hennepin County (part)	
Brooklyn Center	33,782
Brooklyn Park (part)	
Brooklyn Park W-E P-1-A	3,239
Brooklyn Park W-E P-1-O	3,547
Brooklyn Park W-E P-2	3,798
Brooklyn Park Subtotal	10,584
<b>Hennepin County Subtotal</b>	<b>44,366</b>
<b>District 40B Total</b>	<b>44,366</b>
<b>District 41A</b>	
Anoka County (part)	
Fridley	29,590
Spring Lake Park (part)	
Spring Lake Park P-2	2,093

	Population
<b>District 41A</b>	
Anoka County (part)	
Spring Lake Park Subtotal	2,093
<b>Anoka County Subtotal</b>	<b>31,683</b>
Ramsey County (part)	
New Brighton (part)	
New Brighton P-5	3,177
New Brighton P-6	2,542
New Brighton P-7	2,950
New Brighton P-8	2,807
New Brighton Subtotal	11,476
<b>Ramsey County Subtotal</b>	<b>11,476</b>
<b>District 41A Total</b>	<b>43,159</b>
<b>District 41B</b>	
Anoka County (part)	
Columbia Heights	21,973
Hilltop	958
<b>Anoka County Subtotal</b>	<b>22,931</b>
Hennepin County (part)	
St. Anthony	5,612
<b>Hennepin County Subtotal</b>	<b>5,612</b>
Ramsey County (part)	
New Brighton (part)	
New Brighton P-1	3,389
New Brighton P-2	1,776
New Brighton P-3	3,514
New Brighton P-4	3,299
New Brighton Subtotal	11,978
St. Anthony	3,645
<b>Ramsey County Subtotal</b>	<b>15,623</b>
<b>District 41B Total</b>	<b>44,166</b>
<b>District 42A</b>	
Ramsey County (part)	
Arden Hills	9,939
Blaine	0
Mounds View	13,249
Shoreview (part)	
Shoreview P-3	5,091
Shoreview P-4	3,827
Shoreview P-5	5,575
Shoreview P-6	4,307
Shoreview Subtotal	18,800
Spring Lake Park	205
<b>Ramsey County Subtotal</b>	<b>42,193</b>

	Population
<b>District 42A</b>	
<b>District 42A Total</b>	<b>42,193</b>
<b>District 42B</b>	
Ramsey County (part)	
Gem Lake	528
Little Canada	10,819
Roseville (part)	
Roseville P- 2	1,619
Roseville P- 3	4,703
Roseville P- 4	4,738
Roseville Subtotal	11,060
Shoreview (part)	
Shoreview P-1	2,081
Shoreview P-2	6,040
Shoreview Subtotal	8,121
Vadnais Heights	12,912
<b>Ramsey County Subtotal</b>	<b>43,440</b>
<b>District 42B Total</b>	<b>43,440</b>
<b>District 43A</b>	
Ramsey County (part)	
Maplewood (part)	
Maplewood P- 1	3,666
Maplewood P- 2	3,169
Maplewood P- 3	3,621
Maplewood P- 5	2,566
Maplewood P -6	2,751
Maplewood P- 7	3,713
Maplewood P- 8	3,433
Maplewood Subtotal	22,919
White Bear Lake (part)	
White Bear Lake W-3 P-2	562
White Bear Lake W-4 P-1	4,493
White Bear Lake W-5 P-1	5,083
White Bear Lake Subtotal	10,138
<b>Ramsey County Subtotal</b>	<b>33,057</b>
Washington County (part)	
Birchwood Village	863
Mahtomedi	8,149
White Bear Lake	397
Willernie	504
<b>Washington County Subtotal</b>	<b>9,913</b>
<b>District 43A Total</b>	<b>42,970</b>
<b>District 43B</b>	
Ramsey County (part)	



	Population
<b>District 43B</b>	
Ramsey County (part)	
Maplewood (part)	
Maplewood P- 4	3,265
Maplewood P- 9	2,443
Maplewood Subtotal	5,708
North St. Paul	12,364
<b>Ramsey County Subtotal</b>	<b>18,072</b>
Washington County (part)	
Oakdale (part)	
Oakdale P-2	3,082
Oakdale P-3	4,736
Oakdale P-4	3,433
Oakdale P-5	4,354
Oakdale P-6	3,423
Oakdale P-7	4,977
Oakdale Subtotal	24,005
<b>Washington County Subtotal</b>	<b>24,005</b>
<b>District 43B Total</b>	<b>42,077</b>
<b>District 44A</b>	
Hennepin County (part)	
Plymouth (part)	
Plymouth W-1 P- 1	7,452
Plymouth W-1 P- 2	7,806
Plymouth W-1 P- 3	2,366
Plymouth W-1 P- 4	3,058
Plymouth W-1 P- 5	3,926
Plymouth W-1 P- 6	1,951
Plymouth W-2 P- 7	4,439
Plymouth W-3 P-13	4,687
Plymouth W-3 P-14	4,767
Plymouth W-4 P-18	3,155
Plymouth W-4 P-20	3,010
Plymouth W-4 P-21	2,837
Plymouth Subtotal	49,454
<b>Hennepin County Subtotal</b>	<b>49,454</b>
<b>District 44A Total</b>	<b>49,454</b>
<b>District 44B</b>	
Hennepin County (part)	
Minnetonka (part)	
Minnetonka W-1 P-E	1,644
Minnetonka W-1 P-F	2,333
Minnetonka W-2 P-A	1,800
Minnetonka W-2 P-B	2,783
Minnetonka W-2 P-C	2,889

	Population
<b>District 44B</b>	
Hennepin County (part)	
Minnetonka W-2 P-D	3,339
Minnetonka W-2 P-E	2,557
Minnetonka W-3 P-A	2,354
Minnetonka W-3 P-B	2,214
Minnetonka W-3 P-C	2,142
Minnetonka W-3 P-D	2,457
Minnetonka W-3 P-E	1,774
Minnetonka Subtotal	28,286
Plymouth (part)	
Plymouth W-2 P- 8	2,548
Plymouth W-2 P- 9	4,377
Plymouth W-2 P-10	2,215
Plymouth W-2 P-11	2,072
Plymouth W-2 P-12	2,318
Plymouth Subtotal	13,530
Woodland	384
<b>Hennepin County Subtotal</b>	<b>42,200</b>
<b>District 44B Total</b>	<b>42,200</b>
<b>District 45A</b>	
Hennepin County (part)	
Crystal (part)	
Crystal W-1 P-3	1,015
Crystal W-2 P-3	1,116
Crystal W-3 P-1	2,160
Crystal W-3 P-2	3,035
Crystal W-4 P-1	3,056
Crystal W-4 P-2	2,639
Crystal Subtotal	13,021
New Hope (part)	
New Hope P-2	2,801
New Hope P-3	2,656
New Hope P-4	2,893
New Hope P-5	2,252
New Hope P-6	1,462
New Hope P-7	4,177
New Hope P-8	3,727
New Hope Subtotal	19,968
Plymouth (part)	
Plymouth W-4 P-19	1,909
Plymouth W-4 P-22	3,196
Plymouth W-4 P-23	3,532
Plymouth Subtotal	8,637
<b>Hennepin County Subtotal</b>	<b>41,626</b>

	Population
<b>District 45A</b>	
<b>District 45A Total</b>	<b>41,626</b>
<b>District 45B</b>	
Hennepin County (part)	
Crystal (part)	
Crystal W-1 P-1	3,224
Crystal W-1 P-2	1,513
Crystal W-2 P-1	2,813
Crystal W-2 P-2	2,126
Crystal W-3 P-3	717
Crystal Subtotal	10,393
Golden Valley (part)	
Golden Valley P-1	2,278
Golden Valley P-2	3,370
Golden Valley P-4	2,606
Golden Valley P-6	3,378
Golden Valley P-7	2,694
Golden Valley Subtotal	14,326
New Hope (part)	
New Hope P-1	1,934
New Hope Subtotal	1,934
Robbinsdale	14,646
<b>Hennepin County Subtotal</b>	<b>41,299</b>
<b>District 45B Total</b>	<b>41,299</b>
<b>District 46A</b>	
Hennepin County (part)	
Golden Valley (part)	
Golden Valley P-3	2,735
Golden Valley P-5	2,286
Golden Valley P-8	3,205
Golden Valley Subtotal	8,226
Medicine Lake	337
Plymouth (part)	
Plymouth W-3 P-15	2,730
Plymouth W-3 P-16	4,217
Plymouth W-3 P-17	2,458
Plymouth Subtotal	9,405
St. Louis Park (part)	
Saint Louis Park W-1 P-1	3,744
Saint Louis Park W-1 P-2	4,590
Saint Louis Park W-3 P-12	4,445
Saint Louis Park W-4 P-13	2,689
Saint Louis Park W-4 P-14	4,111
Saint Louis Park W-4 P-15	3,247
Saint Louis Park W-4 P-16	2,597

	Population
<b>District 46A</b>	
Hennepin County (part)	
St. Louis Park Subtotal	25,423
<b>Hennepin County Subtotal</b>	<b>43,391</b>
<b>District 46A Total</b>	<b>43,391</b>
<b>District 46B</b>	
Hennepin County (part)	
Hopkins	19,097
St. Louis Park (part)	
Saint Louis Park W-1 P-3	2,194
Saint Louis Park W-1 P-4	1,580
Saint Louis Park W-2 P-5	2,073
Saint Louis Park W-2 P-6	3,662
Saint Louis Park W-2 P-7	3,810
Saint Louis Park W-2 P-8	3,276
Saint Louis Park W-3 P- 9	2,987
Saint Louis Park W-3 P-10	2,763
Saint Louis Park W-3 P-11	2,242
St. Louis Park Subtotal	24,587
<b>Hennepin County Subtotal</b>	<b>43,684</b>
<b>District 46B Total</b>	<b>43,684</b>
<b>District 47A</b>	
Carver County (part)	
Benton Twp	753
Camden Twp	916
Carver	5,241
Cologne	2,047
Dahlgren Twp	1,442
Hamburg	566
Hancock Twp	336
Hollywood Twp	1,058
Laketown Twp	1,963
Mayer	2,453
New Germany	472
Norwood Young America	3,863
San Francisco Twp	871
Victoria (part)	
Victoria P-3	5,287
Victoria Subtotal	5,287
Waconia	13,036
Waconia Twp	1,068
Watertown	4,659
Watertown Twp	1,188
Young America Twp	683
<b>Carver County Subtotal</b>	<b>47,902</b>

	Population
<b>District 47A</b>	
<b>District 47A Total</b>	<b>47,902</b>
<b>District 47B</b>	
Carver County (part)	
Chanhassen (part)	
Chanhassen P-3	4,365
Chanhassen P-4	3,922
Chanhassen P-5	5,208
Chanhassen Subtotal	13,495
Chaska	27,810
Shorewood	4
Victoria (part)	
Victoria P-1	1,820
Victoria P-2	3,439
Victoria Subtotal	5,259
<b>Carver County Subtotal</b>	<b>46,568</b>
<b>District 47B Total</b>	<b>46,568</b>
<b>District 48A</b>	
Hennepin County (part)	
Chanhassen	0
Eden Prairie (part)	
Eden Prairie P- 1	2,481
Eden Prairie P- 2	2,785
Eden Prairie P- 3	2,761
Eden Prairie P- 4	3,126
Eden Prairie P- 5	3,121
Eden Prairie P- 6	2,642
Eden Prairie P- 7	2,958
Eden Prairie Subtotal	19,874
Minnetonka (part)	
Minnetonka W-1 P-A	2,342
Minnetonka W-1 P-D	2,817
Minnetonka W-3 P-F	3,063
Minnetonka W-4 P-A	1,910
Minnetonka W-4 P-B	2,325
Minnetonka W-4 P-C	2,235
Minnetonka W-4 P-D	2,468
Minnetonka W-4 P-E	1,846
Minnetonka W-4 P-F	2,038
Minnetonka Subtotal	21,044
<b>Hennepin County Subtotal</b>	<b>40,918</b>
<b>District 48A Total</b>	<b>40,918</b>
<b>District 48B</b>	
Hennepin County (part)	
Eden Prairie (part)	

<b>Population</b>	
<b>District 48B</b>	
Hennepin County (part)	
Eden Prairie P- 9	3,210
Eden Prairie P-10	3,041
Eden Prairie P-11	5,102
Eden Prairie P-12	3,747
Eden Prairie P-13	3,345
Eden Prairie P-14	4,022
Eden Prairie P-15	3,543
Eden Prairie P-16	3,773
Eden Prairie P-17	2,279
Eden Prairie P-18	3,735
Eden Prairie P-19A	3,596
Eden Prairie P-19B	2,786
Eden Prairie Subtotal	42,179
<b>Hennepin County Subtotal</b>	<b>42,179</b>
<b>District 48B Total</b>	<b>42,179</b>
<b>District 49A</b>	
Hennepin County (part)	
Edina (part)	
Edina P- 1A	2,785
Edina P- 1B	3,015
Edina P- 2	2,196
Edina P- 3	3,252
Edina P- 4	2,715
Edina P- 5	2,914
Edina P- 6	2,789
Edina P- 7	1,841
Edina P- 8	2,737
Edina P- 9	2,702
Edina P-10C	1,983
Edina P-11	2,950
Edina P-14	3,064
Edina P-15C	2,691
Edina P-16	2,757
Edina P-17	3,128
Edina Subtotal	43,519
<b>Hennepin County Subtotal</b>	<b>43,519</b>
<b>District 49A Total</b>	<b>43,519</b>
<b>District 49B</b>	
Hennepin County (part)	
Bloomington (part)	
Bloomington W-2 P-16	4,121
Bloomington W-2 P-21	2,034
Bloomington W-2 P-23	3,416

	Population
<b>District 49B</b>	
Hennepin County (part)	
Bloomington W-2 P-24	2,457
Bloomington W-2 P-25	2,240
Bloomington W-2 P-27	1,818
Bloomington W-3 P-17	1,686
Bloomington W-3 P-18	2,025
Bloomington W-3 P-19	3,533
Bloomington W-3 P-22	2,670
Bloomington W-3 P-28	2,059
Bloomington Subtotal	28,059
Eden Prairie (part)	
Eden Prairie P- 8	2,135
Eden Prairie Subtotal	2,135
Edina (part)	
Edina P-12	1,101
Edina P-13	3,106
Edina P-18	4,093
Edina P-19C	1,675
Edina Subtotal	9,975
Minnetonka (part)	
Minnetonka W-1 P-B	1,857
Minnetonka W-1 P-C	2,576
Minnetonka Subtotal	4,433
<b>Hennepin County Subtotal</b>	<b>44,602</b>
<b>District 49B Total</b>	<b>44,602</b>
<b>District 50A</b>	
Hennepin County (part)	
Bloomington (part)	
Bloomington W-3 P- 5	3,480
Bloomington W-3 P-20	2,524
Bloomington W-3 P-29	2,562
Bloomington W-4 P- 2	5,225
Bloomington W-4 P- 4	3,136
Bloomington W-4 P-31	1,960
Bloomington Subtotal	18,887
Richfield (part)	
Richfield W-1 P-3	4,065
Richfield W-1 P-4	4,502
Richfield W-1 P-5	3,658
Richfield W-2 P-6	4,566
Richfield W-3 P-9	6,157
Richfield Subtotal	22,948
<b>Hennepin County Subtotal</b>	<b>41,835</b>

	Population
<b>District 50A</b>	
<b>District 50A Total</b>	<b>41,835</b>
<b>District 50B</b>	
Hennepin County (part)	
Bloomington (part)	
Bloomington W-1 P- 7	2,380
Bloomington W-1 P- 8	2,495
Bloomington W-1 P- 9	2,771
Bloomington W-1 P-10	3,408
Bloomington W-1 P-12	3,541
Bloomington W-1 P-14	2,755
Bloomington W-1 P-15	1,831
Bloomington W-1 P-30	3,091
Bloomington W-2 P-13	2,852
Bloomington W-2 P-26	2,879
Bloomington W-3 P-11	2,168
Bloomington W-4 P- 1	3,343
Bloomington W-4 P- 3	3,279
Bloomington W-4 P- 6	3,464
Bloomington W-4 P-32	2,794
Bloomington Subtotal	43,051
<b>Hennepin County Subtotal</b>	<b>43,051</b>
<b>District 50B Total</b>	<b>43,051</b>
<b>District 51A</b>	
Dakota County (part)	
Burnsville (part)	
Burnsville P- 1	3,678
Burnsville P- 5	3,408
Burnsville P- 6	3,757
Burnsville P- 9	2,814
Burnsville P-10	3,482
Burnsville Subtotal	17,139
Eagan (part)	
Eagan P- 2	6,057
Eagan P- 4	4,754
Eagan P- 5A	4,405
Eagan P- 5B	3,500
Eagan P- 9A	4,764
Eagan P-10	2,732
Eagan Subtotal	26,212
<b>Dakota County Subtotal</b>	<b>43,351</b>
<b>District 51A Total</b>	<b>43,351</b>
<b>District 51B</b>	
Dakota County (part)	
Eagan (part)	



	Population
<b>District 51B</b>	
Dakota County (part)	
Eagan P- 3	3,284
Eagan P- 6A	3,771
Eagan P- 6B	3,729
Eagan P- 7	4,987
Eagan P- 8	3,900
Eagan P- 9B	1,707
Eagan P-11	2,152
Eagan P-12	1,963
Eagan P-13	3,748
Eagan P-14	2,587
Eagan P-15	2,594
Eagan P-16	4,222
Eagan P-17	2,644
Eagan Subtotal	41,288
<b>Dakota County Subtotal</b>	<b>41,288</b>
<b>District 51B Total</b>	<b>41,288</b>
<b>District 52A</b>	
Dakota County (part)	
Lilydale	760
Mendota	183
Mendota Heights (part)	
Mendota Heights P-1	2,573
Mendota Heights P-2	2,253
Mendota Heights P-3	2,540
Mendota Heights Subtotal	7,366
South St. Paul (part)	
South Saint Paul P-1	4,370
South Saint Paul P-2	2,516
South Saint Paul P-3	5,283
South St. Paul Subtotal	12,169
West St. Paul	20,632
<b>Dakota County Subtotal</b>	<b>41,110</b>
<b>District 52A Total</b>	<b>41,110</b>
<b>District 52B</b>	
Dakota County (part)	
Eagan (part)	
Eagan P- 1	1,355
Eagan Subtotal	1,355
Inver Grove Heights	35,774
Mendota Heights (part)	
Mendota Heights P-4	2,318
Mendota Heights P-5	2,109

	Population
<b>District 52B</b>	
Dakota County (part)	
Mendota Heights Subtotal	4,427
Sunfish Lake	522
<b>Dakota County Subtotal</b>	<b>42,078</b>
<b>District 52B Total</b>	<b>42,078</b>
<b>District 53A</b>	
Ramsey County (part)	
Maplewood (part)	
Maplewood P-10	2,821
Maplewood P-11	3,144
Maplewood P-12	3,782
Maplewood P-13	3,714
Maplewood Subtotal	13,461
<b>Ramsey County Subtotal</b>	<b>13,461</b>
Washington County (part)	
Landfall	843
Oakdale (part)	
Oakdale P-1	3,027
Oakdale P-8	1,291
Oakdale Subtotal	4,318
Woodbury (part)	
Woodbury P- 1	3,985
Woodbury P- 2	5,053
Woodbury P- 3	3,010
Woodbury P- 4	4,100
Woodbury P- 5	4,318
Woodbury P- 6	3,015
Woodbury Subtotal	23,481
<b>Washington County Subtotal</b>	<b>28,642</b>
<b>District 53A Total</b>	<b>42,103</b>
<b>District 53B</b>	
Washington County (part)	
Woodbury (part)	
Woodbury P- 7	3,654
Woodbury P- 8	4,458
Woodbury P- 9A	7,849
Woodbury P-10	4,997
Woodbury P-11	4,470
Woodbury P-12	5,093
Woodbury P-13A	4,574
Woodbury P-14	3,912
Woodbury P-15	6,075
Woodbury P-16	6,519

	Population
<b>District 53B</b>	
Washington County (part)	
Woodbury Subtotal	51,601
<b>Washington County Subtotal</b>	<b>51,601</b>
<b>District 53B Total</b>	<b>51,601</b>
<b>District 54A</b>	
Dakota County (part)	
South St. Paul (part)	
South Saint Paul P-4	1,584
South Saint Paul P-5	7,016
South St. Paul Subtotal	8,600
<b>Dakota County Subtotal</b>	<b>8,600</b>
Washington County (part)	
Cottage Grove (part)	
Cottage Grove P-1	5,521
Cottage Grove P-2	8,301
Cottage Grove P-4	3,792
Cottage Grove P-7	7,806
Cottage Grove Subtotal	25,420
Grey Cloud Island Twp	283
Newport	3,797
St. Paul Park	5,544
<b>Washington County Subtotal</b>	<b>35,044</b>
<b>District 54A Total</b>	<b>43,644</b>
<b>District 54B</b>	
Dakota County (part)	
Hastings	22,152
Nininger Twp	865
<b>Dakota County Subtotal</b>	<b>23,017</b>
Washington County (part)	
Afton	2,955
Cottage Grove (part)	
Cottage Grove P-3	6,031
Cottage Grove P-5	3,747
Cottage Grove P-6	3,641
Cottage Grove Subtotal	13,419
Denmark Twp	1,801
Hastings	2
<b>Washington County Subtotal</b>	<b>18,177</b>
<b>District 54B Total</b>	<b>41,194</b>
<b>District 55A</b>	
Scott County (part)	
Jackson Twp	1,616
Louisville Twp	1,342

<b>Population</b>	
<b>District 55A</b>	
Scott County (part)	
Shakopee (part)	
Shakopee P- 1	4,196
Shakopee P- 2	4,093
Shakopee P- 3	3,069
Shakopee P- 4	4,705
Shakopee P- 5	2,340
Shakopee P- 6	4,936
Shakopee P- 7	2,292
Shakopee P- 8	3,124
Shakopee P- 9	2,335
Shakopee P-10	5,112
Shakopee P-11	2,896
Shakopee P-12A	4,122
Shakopee Subtotal	43,220
<b>Scott County Subtotal</b>	<b>46,178</b>
<b>District 55A Total</b>	<b>46,178</b>
<b>District 55B</b>	
Scott County (part)	
Credit River Twp	5,493
Jordan	6,656
Prior Lake	27,617
Sand Creek Twp	1,497
Shakopee (part)	
Shakopee P-12B	200
Shakopee P-13	278
Shakopee Subtotal	478
Spring Lake Twp	3,464
St. Lawrence Twp	492
<b>Scott County Subtotal</b>	<b>45,697</b>
<b>District 55B Total</b>	<b>45,697</b>
<b>District 56A</b>	
Dakota County (part)	
Burnsville (part)	
Burnsville P- 2	3,999
Burnsville P- 3	3,614
Burnsville P- 7	2,948
Burnsville P-17	2,965
Burnsville Subtotal	13,526
<b>Dakota County Subtotal</b>	<b>13,526</b>
Scott County (part)	
Savage	32,465
<b>Scott County Subtotal</b>	<b>32,465</b>

	Population
<b>District 56A</b>	
<b>District 56A Total</b>	<b>45,991</b>
<b>District 56B</b>	
Dakota County (part)	
Burnsville (part)	
Burnsville P- 4	4,226
Burnsville P- 8	5,063
Burnsville P-11	4,642
Burnsville P-12	3,128
Burnsville P-13	4,930
Burnsville P-14	4,069
Burnsville P-15	3,501
Burnsville P-16	4,093
Burnsville Subtotal	33,652
Lakeville (part)	
Lakeville P- 6	2,904
Lakeville P- 7	3,109
Lakeville P- 8	2,864
Lakeville Subtotal	8,877
<b>Dakota County Subtotal</b>	<b>42,529</b>
<b>District 56B Total</b>	<b>42,529</b>
<b>District 57A</b>	
Dakota County (part)	
Apple Valley (part)	
Apple Valley P- 1	2,848
Apple Valley P- 2	3,259
Apple Valley P- 3	2,639
Apple Valley P- 4	3,159
Apple Valley P- 5A	2,473
Apple Valley P- 6	2,447
Apple Valley P-11	3,408
Apple Valley P-12	3,970
Apple Valley P-13	5,263
Apple Valley P-14	5,036
Apple Valley P-15	3,544
Apple Valley Subtotal	38,046
Lakeville (part)	
Lakeville P-16	4,447
Lakeville P-17	5,436
Lakeville P-18	2,727
Lakeville Subtotal	12,610
<b>Dakota County Subtotal</b>	<b>50,656</b>
<b>District 57A Total</b>	<b>50,656</b>
<b>District 57B</b>	
Dakota County (part)	

<b>Population</b>	
<b>District 57B</b>	
Dakota County (part)	
Apple Valley (part)	
Apple Valley P- 5B	4,153
Apple Valley P- 7	5,087
Apple Valley P- 8	3,354
Apple Valley P- 9	2,872
Apple Valley P-10	2,862
<hr/>	
Apple Valley Subtotal	18,328
Coates	147
Rosemount	25,650
<hr/>	
<b>Dakota County Subtotal</b>	<b>44,125</b>
<hr/>	
<b>District 57B Total</b>	<b>44,125</b>
<b>District 58A</b>	
Dakota County (part)	
Lakeville (part)	
Lakeville P- 1	5,065
Lakeville P- 2	6,441
Lakeville P- 3	3,637
Lakeville P- 4	3,637
Lakeville P- 5	3,128
Lakeville P- 9	3,102
Lakeville P-10	3,510
Lakeville P-11	3,685
Lakeville P-12	3,550
Lakeville P-13	4,488
Lakeville P-14	3,981
Lakeville P-15	3,779
<hr/>	
Lakeville Subtotal	48,003
<hr/>	
<b>Dakota County Subtotal</b>	<b>48,003</b>
<hr/>	
<b>District 58A Total</b>	<b>48,003</b>
<b>District 58B</b>	
Dakota County (part)	
Castle Rock Twp	1,544
Douglas Twp	748
Empire Twp	3,199
Eureka Twp	1,373
Farmington	23,416
Greenvale Twp	796
Hampton	744
Hampton Twp	832
Marshan Twp	1,153
Miesville	138
New Trier	86
Northfield	1,261

	Population
<b>District 58B</b>	
Dakota County (part)	
Randolph	466
Randolph Twp	760
Ravenna Twp	2,354
Sciota Twp	460
Vermillion	441
Vermillion Twp	1,290
Waterford Twp	538
<b>Dakota County Subtotal</b>	<b>41,599</b>
Goodhue County (part)	
Dennison	209
Stanton Twp	1,140
Warsaw Twp	598
<b>Goodhue County Subtotal</b>	<b>1,947</b>
<b>District 58B Total</b>	<b>43,546</b>
<b>District 59A</b>	
Hennepin County (part)	
Minneapolis (part)	
Minneapolis W- 4 P-1	3,351
Minneapolis W- 4 P-2	5,178
Minneapolis W- 4 P-3	3,255
Minneapolis W- 4 P-4	4,003
Minneapolis W- 4 P-5	5,959
Minneapolis W- 4 P-6	4,210
Minneapolis W- 4 P-7	2,779
Minneapolis W- 4 P-8	4,339
Minneapolis W- 5 P-2	5,411
Minneapolis W- 5 P-8	5,621
Minneapolis Subtotal	44,106
<b>Hennepin County Subtotal</b>	<b>44,106</b>
<b>District 59A Total</b>	<b>44,106</b>
<b>District 59B</b>	
Hennepin County (part)	
Minneapolis (part)	
Minneapolis W- 3 P- 7	3,305
Minneapolis W- 3 P- 8	2,751
Minneapolis W- 3 P- 9	5,008
Minneapolis W- 3 P-11	2,006
Minneapolis W- 3 P-12	2,096
Minneapolis W- 5 P-1	4,333
Minneapolis W- 5 P-3	3,469
Minneapolis W- 5 P-4	2,481
Minneapolis W- 5 P-5	2,935
Minneapolis W- 5 P-6C	1,773

	Population
<b>District 59B</b>	
Hennepin County (part)	
Minneapolis W- 5 P-7	5,431
Minneapolis W- 5 P-9	2,998
Minneapolis W- 6 P-4	4,011
Minneapolis W- 7 P- 1C	1,380
Minneapolis W- 7 P- 6	6,846
Minneapolis Subtotal	50,823
<b>Hennepin County Subtotal</b>	<b>50,823</b>
<b>District 59B Total</b>	<b>50,823</b>
<b>District 60A</b>	
Hennepin County (part)	
Minneapolis (part)	
Minneapolis W- 1 P- 1	1,448
Minneapolis W- 1 P- 2	4,171
Minneapolis W- 1 P- 3	3,453
Minneapolis W- 1 P- 4	3,393
Minneapolis W- 1 P- 5	2,845
Minneapolis W- 1 P- 6	3,615
Minneapolis W- 1 P- 7	3,562
Minneapolis W- 1 P- 8	2,158
Minneapolis W- 1 P- 9	4,930
Minneapolis W- 1 P-10	1,451
Minneapolis W- 3 P- 4	1,612
Minneapolis W- 3 P- 5	2,611
Minneapolis W- 3 P- 6	5,115
Minneapolis W- 3 P-10	1,862
Minneapolis Subtotal	42,226
<b>Hennepin County Subtotal</b>	<b>42,226</b>
<b>District 60A Total</b>	<b>42,226</b>
<b>District 60B</b>	
Hennepin County (part)	
Minneapolis (part)	
Minneapolis W- 2 P- 3	3,503
Minneapolis W- 2 P- 4	3,303
Minneapolis W- 2 P- 5	7,960
Minneapolis W- 2 P- 6	1,643
Minneapolis W- 2 P- 7	1,393
Minneapolis W- 2 P- 9	1,978
Minneapolis W- 2 P-10	5,348
Minneapolis W- 3 P- 1	4,860
Minneapolis W- 3 P- 2	4,693
Minneapolis W- 3 P- 3	4,851
Minneapolis W- 3 P-13	2,922
Minneapolis W- 6 P-2	3,808



	Population
<b>District 60B</b>	
Hennepin County (part)	
Minneapolis W- 6 P-3	6,317
Minneapolis Subtotal	52,579
<b>Hennepin County Subtotal</b>	<b>52,579</b>
<b>District 60B Total</b>	<b>52,579</b>
<b>District 61A</b>	
Hennepin County (part)	
Minneapolis (part)	
Minneapolis W- 7 P- 2D	2,060
Minneapolis W- 7 P- 3	3,224
Minneapolis W- 7 P- 4D	3,410
Minneapolis W- 7 P- 5	3,851
Minneapolis W- 7 P- 7	1,388
Minneapolis W- 7 P- 8	5,812
Minneapolis W- 7 P- 9	3,483
Minneapolis W-10 P- 1	3,010
Minneapolis W-10 P- 2	2,914
Minneapolis W-10 P- 3B	0
Minneapolis W-10 P- 5B	0
Minneapolis W-10 P-11	2,827
Minneapolis W-13 P- 1	3,146
Minneapolis W-13 P- 2	1,710
Minneapolis W-13 P- 3	2,346
Minneapolis W-13 P- 4	2,417
Minneapolis W-13 P- 5	2,289
Minneapolis W-13 P-11	2,542
Minneapolis Subtotal	46,429
<b>Hennepin County Subtotal</b>	<b>46,429</b>
<b>District 61A Total</b>	<b>46,429</b>
<b>District 61B</b>	
Hennepin County (part)	
Minneapolis (part)	
Minneapolis W-10 P- 3A	2,619
Minneapolis W-10 P- 4	2,644
Minneapolis W-10 P- 5A	2,092
Minneapolis W-10 P- 6	3,235
Minneapolis W-11 P- 2	3,445
Minneapolis W-11 P- 3	4,035
Minneapolis W-11 P- 5	2,012
Minneapolis W-11 P-10	2,582
Minneapolis W-13 P- 6	2,794
Minneapolis W-13 P- 7	3,894
Minneapolis W-13 P- 8	3,021
Minneapolis W-13 P- 9	3,988

	Population
<b>District 61B</b>	
Hennepin County (part)	
Minneapolis W-13 P-10	1,527
Minneapolis W-13 P-12	1,576
Minneapolis W-13 P-13	2,383
Minneapolis Subtotal	41,847
<b>Hennepin County Subtotal</b>	<b>41,847</b>
<b>District 61B Total</b>	<b>41,847</b>
<b>District 62A</b>	
Hennepin County (part)	
Minneapolis (part)	
Minneapolis W- 6 P-5	2,948
Minneapolis W- 6 P-6	4,102
Minneapolis W- 6 P-7	2,150
Minneapolis W- 6 P-8	2,906
Minneapolis W- 6 P-9	3,062
Minneapolis W- 7 P-10	1,130
Minneapolis W- 9 P-3	5,208
Minneapolis W- 9 P-4	4,798
Minneapolis W- 9 P-5	1,536
Minneapolis W-10 P- 7	3,026
Minneapolis W-10 P- 8	2,441
Minneapolis W-10 P- 9	4,852
Minneapolis W-10 P-10	4,711
Minneapolis Subtotal	42,870
<b>Hennepin County Subtotal</b>	<b>42,870</b>
<b>District 62A Total</b>	<b>42,870</b>
<b>District 62B</b>	
Hennepin County (part)	
Minneapolis (part)	
Minneapolis W- 8 P-1	2,773
Minneapolis W- 8 P-2	4,382
Minneapolis W- 8 P-3	3,295
Minneapolis W- 8 P-4	2,413
Minneapolis W- 8 P-5	3,557
Minneapolis W- 8 P-6	3,611
Minneapolis W- 8 P-7	4,143
Minneapolis W- 9 P-1	3,365
Minneapolis W- 9 P-2	4,803
Minneapolis W- 9 P-7	2,059
Minneapolis W- 9 P-9	3,138
Minneapolis W-11 P- 1	2,363
Minneapolis Subtotal	39,902
<b>Hennepin County Subtotal</b>	<b>39,902</b>
<b>District 62B Total</b>	<b>39,902</b>

	Population
<b>District 63A</b>	
Hennepin County (part)	
Minneapolis (part)	
Minneapolis W- 2 P- 1	2,517
Minneapolis W- 2 P- 2	1,882
Minneapolis W- 2 P- 8	3,566
Minneapolis W- 2 P-11	2,018
Minneapolis W- 6 P-1	1,161
Minneapolis W- 8 P-8	4,137
Minneapolis W- 9 P-6	4,618
Minneapolis W- 9 P-8	500
Minneapolis W-12 P- 1	3,571
Minneapolis W-12 P- 2	3,364
Minneapolis W-12 P- 3	3,772
Minneapolis W-12 P- 4	2,087
Minneapolis W-12 P- 7	384
Minneapolis W-12 P- 8	1,888
Minneapolis W-12 P- 9	2,531
Minneapolis W-12 P-12	3,882
Minneapolis Subtotal	41,878
<b>Hennepin County Subtotal</b>	<b>41,878</b>
<b>District 63A Total</b>	<b>41,878</b>
<b>District 63B</b>	
Hennepin County (part)	
Fort Snelling Unorg	438
Minneapolis (part)	
Minneapolis W-11 P- 4	3,742
Minneapolis W-11 P- 6	3,323
Minneapolis W-11 P- 7	3,332
Minneapolis W-11 P- 8	3,128
Minneapolis W-11 P- 9	2,523
Minneapolis W-12 P- 5	2,451
Minneapolis W-12 P- 6	2,050
Minneapolis W-12 P-10	2,935
Minneapolis W-12 P-11	2,242
Minneapolis W-12 P-13	1,570
Minneapolis Subtotal	27,296
Richfield (part)	
Richfield W-2 P-2	4,879
Richfield W-2 P-7	2,992
Richfield W-3 P-1	2,931
Richfield W-3 P-8	3,244
Richfield Subtotal	14,046
<b>Hennepin County Subtotal</b>	<b>41,780</b>
<b>District 63B Total</b>	<b>41,780</b>

## Population

**District 64A**

Ramsey County (part)

St. Paul (part)

Saint Paul W-1 P- 1	1,665
Saint Paul W-1 P- 7	2,020
Saint Paul W-1 P-13	1,677
Saint Paul W-2 P- 1	2,211
Saint Paul W-2 P- 2	2,387
Saint Paul W-2 P- 4	2,175
Saint Paul W-3 P- 7	2,338
Saint Paul W-3 P-12	2,636
Saint Paul W-4 P- 1	2,588
Saint Paul W-4 P- 3	5,005
Saint Paul W-4 P- 4	2,895
Saint Paul W-4 P- 5	2,183
Saint Paul W-4 P- 6	3,330
Saint Paul W-4 P- 8	3,617
Saint Paul W-4 P- 9	2,920
Saint Paul W-4 P-10	3,006

St. Paul Subtotal	42,653
-------------------	--------

<b>Ramsey County Subtotal</b>	<b>42,653</b>
-------------------------------	---------------

<b>District 64A Total</b>	<b>42,653</b>
---------------------------	---------------

**District 64B**

Ramsey County (part)

St. Paul (part)

Saint Paul W-2 P- 6	902
Saint Paul W-3 P- 1	2,828
Saint Paul W-3 P- 2	3,522
Saint Paul W-3 P- 3	3,854
Saint Paul W-3 P- 4	2,178
Saint Paul W-3 P- 5	2,846
Saint Paul W-3 P- 6	3,145
Saint Paul W-3 P- 8	2,228
Saint Paul W-3 P- 9	3,537
Saint Paul W-3 P-10	2,234
Saint Paul W-3 P-11	4,101
Saint Paul W-3 P-13	2,523
Saint Paul W-3 P-14	4,933
Saint Paul W-4 P- 7	2,942

St. Paul Subtotal	41,773
-------------------	--------

<b>Ramsey County Subtotal</b>	<b>41,773</b>
-------------------------------	---------------

<b>District 64B Total</b>	<b>41,773</b>
---------------------------	---------------

**District 65A**

Ramsey County (part)

St. Paul (part)

	Population
<b>District 65A</b>	
Ramsey County (part)	
Saint Paul W-1 P- 2	3,985
Saint Paul W-1 P- 3	3,936
Saint Paul W-1 P- 4	3,375
Saint Paul W-1 P- 5	2,589
Saint Paul W-1 P- 6	5,105
Saint Paul W-1 P- 8	3,460
Saint Paul W-1 P- 9	6,095
Saint Paul W-1 P-11	2,773
Saint Paul W-1 P-15	1,997
Saint Paul W-4 P-14	2,516
Saint Paul W-4 P-15	2,447
Saint Paul W-5 P- 6	4,326
St. Paul Subtotal	42,604
<b>Ramsey County Subtotal</b>	<b>42,604</b>
<b>District 65A Total</b>	<b>42,604</b>
<b>District 65B</b>	
Ramsey County (part)	
St. Paul (part)	
Saint Paul W-1 P-10	1,401
Saint Paul W-1 P-12	479
Saint Paul W-1 P-14	2,235
Saint Paul W-2 P- 3	4,431
Saint Paul W-2 P- 5	3,717
Saint Paul W-2 P- 7	3,637
Saint Paul W-2 P- 8	2,410
Saint Paul W-2 P- 9	3,504
Saint Paul W-2 P-11	4,284
Saint Paul W-2 P-12	2,859
Saint Paul W-2 P-13	2,901
Saint Paul W-2 P-14	3,531
Saint Paul W-2 P-15	6,291
Saint Paul W-5 P- 7	2,841
St. Paul Subtotal	44,521
<b>Ramsey County Subtotal</b>	<b>44,521</b>
<b>District 65B Total</b>	<b>44,521</b>
<b>District 66A</b>	
Ramsey County (part)	
Falcon Heights	5,369
Lauderdale	2,271
Roseville (part)	
Roseville P- 1	3,675
Roseville P- 5	3,912
Roseville P- 6	2,934

	Population
<b>District 66A</b>	
Ramsey County (part)	
Roseville P- 7	3,357
Roseville P- 8	3,587
Roseville P- 9	3,804
Roseville P-10	3,925
Roseville Subtotal	25,194
St. Paul (part)	
Saint Paul W-4 P- 2	2,147
Saint Paul W-4 P-11	3,027
Saint Paul W-5 P- 1	3,033
St. Paul Subtotal	8,207
<b>Ramsey County Subtotal</b>	<b>41,041</b>
<b>District 66A Total</b>	<b>41,041</b>
<b>District 66B</b>	
Ramsey County (part)	
St. Paul (part)	
Saint Paul W-1 P-16	425
Saint Paul W-4 P-12	2,846
Saint Paul W-4 P-13	2,748
Saint Paul W-5 P- 2	3,316
Saint Paul W-5 P- 3	3,278
Saint Paul W-5 P- 4	8,003
Saint Paul W-5 P- 5	5,184
Saint Paul W-5 P- 8	6,548
Saint Paul W-5 P- 9	4,663
Saint Paul W-6 P- 1	2,830
Saint Paul W-6 P- 7	1,831
St. Paul Subtotal	41,672
<b>Ramsey County Subtotal</b>	<b>41,672</b>
<b>District 66B Total</b>	<b>41,672</b>
<b>District 67A</b>	
Ramsey County (part)	
St. Paul (part)	
Saint Paul W-6 P- 2	2,260
Saint Paul W-6 P- 3	3,391
Saint Paul W-6 P- 4	4,756
Saint Paul W-6 P- 5	6,267
Saint Paul W-6 P -6	6,818
Saint Paul W-6 P- 8	4,261
Saint Paul W-6 P- 9	6,243
Saint Paul W-6 P-10	2,197
Saint Paul W-6 P-11	3,386
Saint Paul W-6 P-12	2,405
Saint Paul W-7 P- 2	3,225

	Population
<b>District 67A</b>	
Ramsey County (part)	
St. Paul Subtotal	45,209
<b>Ramsey County Subtotal</b>	<b>45,209</b>
<b>District 67A Total</b>	<b>45,209</b>
<b>District 67B</b>	
Ramsey County (part)	
St. Paul (part)	
Saint Paul W-2 P-10	298
Saint Paul W-5 P-10	1,776
Saint Paul W-7 P- 1	5,142
Saint Paul W-7 P- 3	3,599
Saint Paul W-7 P- 4	2,007
Saint Paul W-7 P- 5	3,206
Saint Paul W-7 P- 6	3,065
Saint Paul W-7 P- 7	3,183
Saint Paul W-7 P- 8	4,089
Saint Paul W-7 P- 9	3,445
Saint Paul W-7 P-10	2,793
Saint Paul W-7 P-11	3,466
Saint Paul W-7 P-12	5,169
Saint Paul W-7 P-13	3,650
St. Paul Subtotal	44,888
<b>Ramsey County Subtotal</b>	<b>44,888</b>
<b>District 67B Total</b>	<b>44,888</b>
<b>State Total</b>	<b>5,706,494</b>