

**FILED**

December 8, 2021

**OFFICE OF  
APPELLATE COURTS**

---

**STATE OF MINNESOTA  
SPECIAL REDISTRICTING PANEL  
A21-0243  
A21-0546**

---

Peter S. Wattson, Joseph Mansky, Nancy B. Greenwood, Mary E. Kupper, Douglas W. Backstrom and James E. Hougas III, individually and on behalf of all citizens and voting residents of Minnesota similarly situated, and League of Women Voters Minnesota,

Plaintiffs,

and

Paul Anderson, Ida Lano, Chuck Brusven, Karen Lane, Joel Hineman, Carol Wegner, and Daniel Schonhardt,

Plaintiff-Intervenors

vs.

Steve Simon, Secretary of State of Minnesota; and Kendra Olson, Carver County Elections and Licensing Manager, individually and on behalf of all Minnesota county chief election officers,

Defendants,

and

Frank Sachs, Dagny Heimisdottir, Michael Arulfo, Tanwi Prigge, Jennifer Guertin, Garrison O'Keith McMurtrey, Mara Lee Glubka, Jeffrey Strand, Danielle Main, and Wayne Grimmer,

Plaintiffs,

**Declaration of Amy Erickson  
in Support of the Corrie Plaintiffs'  
Legislative Redistricting Plan**

and

Dr. Bruce Corrie, Shelly Diaz, Alberder  
Gillespie, Xiongpaoo Lee, Abdirazak  
Mahboub, Aida Simon, Beatriz Winters,  
Common Cause, OneMinnesota.org, and  
Voices for Racial Justice,

Plaintiff-Intervenors,

vs.

Steve Simon, Secretary of State of  
Minnesota,

Defendant.

---

I, Amy Erickson, declare as follows:

1. I am an attorney licensed to practice law in the State of Minnesota and am an attorney at the law firm of Lathrop GPM LLP. I am one of the attorneys representing the Corrie Plaintiffs in the above-captioned matter.

2. Attached as **Exhibit A** is a true and correct copy of the Senate and House Population Summary Reports.

3. Attached as **Exhibit B1** is a true and correct copy of the Senate and House Plan Components Reports - Short.

4. Attached as **Exhibit B2** is a true and correct copy of the Senate and House Plan Components Reports - County.

5. Attached as **Exhibit B3** is a true and correct copy of the Senate and House Plan Components Reports – City/Town.

6. Attached as **Exhibit C** is a true and correct copy of the Senate and House Contiguity Reports.

7. Attached as **Exhibit D** is a true and correct copy of the of the Senate and House Political Subdivisions Splits Reports.

8. Attached as **Exhibit E** is a true and correct copy of the Senate and House Minority Voting-Age Population Reports.

9. Attached as **Exhibit F** is a true and correct copy of the Senate and House Measures of Compactness Reports.

10. Attached as **Exhibit G** is a true and correct copy of the Senate and House Community of Interest Reports.

11. Attached as **Exhibit H** is a true and correct copy of the Statewide Legislative Map.

12. Attached as **Exhibit I** is a true and correct copy of the Metro Area Legislative Map.

13. Attached as **Exhibit J** is a true and correct copy of the Duluth Legislative Map.

14. Attached as **Exhibit K** is a true and correct copy of the Mankato Legislative Map.

15. Attached as **Exhibit L** is a true and correct copy of the Moorhead Legislative Map.

16. Attached as **Exhibit M** is a true and correct copy of the Rochester Legislative Map.

17. Attached as **Exhibit N** is a true and correct copy of the St. Cloud Legislative Map.

18.

I declare under penalty of perjury that everything that I have stated in this declaration is true and correct.

Dated: December 7, 2021

/s/ Amy Erickson  
Amy Erickson

47920069v1

**EXHIBIT A**  
**SENATE**

User: Corrie Plaintiffs

Plan Name: Senate Redistricting Plan

Plan Type: State Senate

## Population Summary

Monday, December 6, 2021

8:33 PM

District	Population	Deviation	% Devn.
1	85,175	3	0.00%
2	85,145	-27	-0.03%
3	85,351	179	0.21%
4	85,316	144	0.17%
5	85,121	-51	-0.06%
6	85,088	-84	-0.10%
7	85,002	-170	-0.20%
8	84,954	-218	-0.26%
9	85,188	16	0.02%
10	84,949	-223	-0.26%
11	84,975	-197	-0.23%
12	85,323	151	0.18%
13	84,978	-194	-0.23%
14	85,262	90	0.11%
15	85,151	-21	-0.02%
16	85,088	-84	-0.10%
17	85,209	37	0.04%
18	84,907	-265	-0.31%
19	85,086	-86	-0.10%
20	85,032	-140	-0.16%
21	84,939	-233	-0.27%
22	85,215	43	0.05%
23	84,891	-281	-0.33%
24	85,361	189	0.22%
25	85,328	156	0.18%
26	85,056	-116	-0.14%
27	85,201	29	0.03%
28	84,882	-290	-0.34%
29	85,269	97	0.11%
30	85,186	14	0.02%
31	85,121	-51	-0.06%
32	85,170	-2	0.00%
33	85,543	371	0.44%
34	85,224	52	0.06%
35	85,469	297	0.35%
36	85,209	37	0.04%
37	85,478	306	0.36%
38	85,336	164	0.19%

District	Population	Deviation	% Devn.
39	85,252	80	0.09%
40	85,109	-63	-0.07%
41	84,806	-366	-0.43%
42	85,232	60	0.07%
43	85,021	-151	-0.18%
44	85,150	-22	-0.03%
45	85,172	0	0.00%
46	85,322	150	0.18%
47	85,335	163	0.19%
48	85,529	357	0.42%
49	85,304	132	0.15%
50	85,221	49	0.06%
51	85,145	-27	-0.03%
52	84,772	-400	-0.47%
53	85,101	-71	-0.08%
54	85,406	234	0.27%
55	85,211	39	0.05%
56	85,264	92	0.11%
57	85,233	61	0.07%
58	84,930	-242	-0.28%
59	85,312	140	0.16%
60	85,214	42	0.05%
61	85,296	124	0.15%
62	85,201	29	0.03%
63	85,151	-21	-0.02%
64	85,260	88	0.10%
65	85,028	-144	-0.17%
66	85,151	-21	-0.02%
67	85,188	16	0.02%

Total Population: 5,706,494

Ideal District Population: 85,172

**Summary Statistics:**

Population Range: 84,772 to 85,543  
 Ratio Range: 0.01  
 Absolute Range: -400 to 371  
 Absolute Overall Range: 771  
 Relative Range: 0.00% to 0.44%  
 Relative Overall Range: 0.91%  
 Absolute Mean Deviation: 126.75  
 Relative Mean Deviation: 0.15%  
 Standard Deviation: 163.30

**EXHIBIT A**  
**HOUSE**



User: Corrie Plaintiffs

Plan Name: House Redistricting Plan

Plan Type: State House

## Population Summary

Sunday, December 5, 2021

10:47 PM

District	Population	Deviation	% Devn.
10A	42,448	-138	-0.32%
10B	42,501	-85	-0.20%
11A	42,467	-119	-0.28%
11B	42,508	-78	-0.18%
12A	42,493	-93	-0.22%
12B	42,810	224	0.53%
13A	42,493	-93	-0.22%
13B	42,485	-101	-0.24%
14A	42,648	62	0.15%
14B	42,614	28	0.07%
15A	42,689	103	0.24%
15B	42,462	-124	-0.29%
16A	42,714	128	0.30%
16B	42,374	-212	-0.50%
17A	42,681	95	0.22%
17B	42,521	-65	-0.15%
18A	42,524	-62	-0.15%
18B	42,383	-203	-0.48%
19A	42,556	-30	-0.07%
19B	42,550	-36	-0.08%
1A	42,570	-16	-0.04%
1B	42,605	19	0.04%
20A	42,560	-26	-0.06%
20B	42,460	-126	-0.30%
21A	42,545	-41	-0.10%
21B	42,394	-192	-0.45%
22A	42,687	101	0.24%
22B	42,528	-58	-0.14%
23A	42,359	-227	-0.53%
23B	42,532	-54	-0.13%
24A	42,677	91	0.21%
24B	42,684	98	0.23%
25A	42,623	37	0.09%
25B	42,717	131	0.31%
26A	42,641	55	0.13%
26B	42,415	-171	-0.40%
27A	42,523	-63	-0.15%
27B	42,678	92	0.22%

<b>District</b>	<b>Population</b>	<b>Deviation</b>	<b>% Devn.</b>
28A	42,441	-145	-0.34%
28B	42,441	-145	-0.34%
29A	42,834	248	0.58%
29B	42,435	-151	-0.35%
2A	42,421	-165	-0.39%
2B	42,724	138	0.32%
30A	42,561	-25	-0.06%
30B	42,625	39	0.09%
31A	42,580	-6	-0.01%
31B	42,541	-45	-0.11%
32A	42,557	-29	-0.07%
32B	42,613	27	0.06%
33A	42,767	181	0.43%
33B	42,776	190	0.45%
34A	42,652	66	0.15%
34B	42,572	-14	-0.03%
35A	42,776	190	0.45%
35B	42,693	107	0.25%
36A	42,544	-42	-0.10%
36B	42,672	86	0.20%
37A	42,752	166	0.39%
37B	42,726	140	0.33%
38A	42,759	173	0.41%
38B	42,577	-9	-0.02%
39A	42,720	134	0.31%
39B	42,532	-54	-0.13%
3A	42,733	147	0.35%
3B	42,618	32	0.08%
40A	42,427	-159	-0.37%
40B	42,682	96	0.23%
41A	42,407	-179	-0.42%
41B	42,399	-187	-0.44%
42A	42,510	-76	-0.18%
42B	42,722	136	0.32%
43A	42,372	-214	-0.50%
43B	42,649	63	0.15%
44A	42,673	87	0.20%
44B	42,477	-109	-0.26%
45A	42,791	205	0.48%
45B	42,381	-205	-0.48%
46A	42,766	180	0.42%
46B	42,556	-30	-0.07%

<b>District</b>	<b>Population</b>	<b>Deviation</b>	<b>% Devn.</b>
47A	42,537	-49	-0.12%
47B	42,798	212	0.50%
48A	42,750	164	0.39%
48B	42,779	193	0.45%
49A	42,689	103	0.24%
49B	42,615	29	0.07%
4A	42,501	-85	-0.20%
4B	42,815	229	0.54%
50A	42,597	11	0.03%
50B	42,624	38	0.09%
51A	42,684	98	0.23%
51B	42,461	-125	-0.29%
52A	42,375	-211	-0.50%
52B	42,397	-189	-0.44%
53A	42,433	-153	-0.36%
53B	42,668	82	0.19%
54A	42,570	-16	-0.04%
54B	42,836	250	0.59%
55A	42,589	3	0.01%
55B	42,622	36	0.08%
56A	42,689	103	0.24%
56B	42,575	-11	-0.03%
57A	42,646	60	0.14%
57B	42,587	1	0.00%
58A	42,443	-143	-0.34%
58B	42,487	-99	-0.23%
59A	42,660	74	0.17%
59B	42,652	66	0.15%
5A	42,507	-79	-0.19%
5B	42,614	28	0.07%
60A	42,744	158	0.37%
60B	42,470	-116	-0.27%
61A	42,704	118	0.28%
61B	42,592	6	0.01%
62A	42,425	-161	-0.38%
62B	42,776	190	0.45%
63A	42,426	-160	-0.38%
63B	42,725	139	0.33%
64A	42,781	195	0.46%
64B	42,479	-107	-0.25%
65A	42,546	-40	-0.09%
65B	42,482	-104	-0.24%

<b>District</b>	<b>Population</b>	<b>Deviation</b>	<b>% Devn.</b>
66A	42,720	134	0.31%
66B	42,431	-155	-0.36%
67A	42,509	-77	-0.18%
67B	42,679	93	0.22%
6A	42,579	-7	-0.02%
6B	42,509	-77	-0.18%
7A	42,403	-183	-0.43%
7B	42,599	13	0.03%
8A	42,572	-14	-0.03%
8B	42,382	-204	-0.48%
9A	42,630	44	0.10%
9B	42,558	-28	-0.07%

Total Population: 5,706,494

Ideal District Population: 42,586

**Summary Statistics:**

Population Range: 42,359 to 42,836

Ratio Range: 0.01

Absolute Range: -227 to 250

Absolute Overall Range: 477

Relative Range: 0.00% to 0.59%

Relative Overall Range: 1.12%

Absolute Mean Deviation: 104.18

Relative Mean Deviation: 0.24%

Standard Deviation: 123.09

**EXHIBIT B1**  
**SENATE**

User: Corrie Plaintiffs

Plan Name: Senate Redistricting Plan

Plan Type: State Senate

## Plan Components (Short)

Monday, December 6, 2021

8:39 PM

### District 1

#### County Clay

VTD Felton  
VTD Felton Twp  
VTD Hagen Twp  
VTD Ulen  
VTD Ulen Twp

#### County Kittson

#### County Marshall

#### County Norman

#### County Pennington

#### County Polk

#### County Red Lake

#### County Roseau

### District 2

#### County Becker

VTD Callaway  
VTD Callaway Twp  
VTD Eagle View Twp  
VTD Forest Twp  
VTD Maple Grove Twp  
VTD Ogema  
VTD Pine Point Twp  
VTD Riceville Twp  
VTD Round Lake Twp  
VTD Spring Creek Twp  
VTD Sugar Bush Twp  
VTD White Earth Twp

#### County Beltrami

#### County Cass

VTD Bena  
VTD Boy Lake Twp  
VTD Boy River  
VTD Boy River Twp  
VTD Cass Lake  
VTD Federal Dam  
VTD Gould Twp  
VTD Hardwood South  
VTD Inguadona Twp  
VTD Kego Twp  
VTD Leech Lake Twp  
VTD Longville  
VTD Otter Tail Peninsula Twp  
VTD Pike Bay Twp

**District 2**

**County Cass**

VTD Pine Lake Twp

Block 940001:

1005	1006	1007	1008	1062	1063	1064	1065	1066	1070	1071	1072
1073	1074	1075	1076	1077	1078	1079	1081				

Block 960200:

2071	2077	2078	2079	2080	2081	2082	2083	2084	2085	2086	2087
2092	2093	2094	2096	2097	2134	2139	2140	2141	2150		

VTD Rogers Point

VTD Rogers Twp

VTD Salem Twp P-1

VTD Salem Twp P-2

VTD Shingobee Twp P-1

Block 940001:

1032	1033	1034	1035	1036	1037	1038	1039	1040	1041	1042	1043
1044	2028	2029	2049	2050	2051	2052	2053	2055	2060		

VTD Shingobee Twp P-2

VTD Sucker Lakes

VTD Torrey Twp

VTD Turtle Lake Twp

Block 940001:

1002	1003	1013	1014	1015	1016	1017	1018	1019	1020	1021	1022
1023	1024	1025	1026	1027	1028	1029	1030	1031	1054	1057	1058
1059	1060	1061	1068	1069	1085	2067	2068	2069	2071	2072	2073
2074	2075										

VTD Wahnena

VTD Wilkinson Twp

VTD Winnie Portage Lakes

**County Clearwater**

**County Hubbard**

VTD Farden Twp P-1

VTD Farden Twp P-2

VTD Fern Twp

VTD Hart Lake Twp P-2

VTD Helga Twp

VTD Lakeport Twp P-2

VTD Rockwood Twp

VTD Steamboat River Twp P-2

**County Itasca**

VTD Alvwood Twp

VTD Ardenhurst Twp

VTD Ball Club Prec

VTD Bigfork

VTD Bigfork Twp

VTD Bowstring Twp

VTD Deer River P-1

VTD Effie

**District 2**

**County Itasca**

- VTD Good Hope Twp
- VTD Grattan Twp
- VTD Inger Prec
- VTD Kinghurst Twp
- VTD Lake Jessie Twp
- VTD Liberty Prec
- VTD Max Twp
- VTD Moose Park Twp
- VTD Morse Twp P-1

Block 480302:

2065

Block 940000:

2082	2083	2084	2089	2090	2092	2093	2094	2095	2096	2097	2098
2099	2100	2101	2102	2104	2106	2107	2108	2109	2110	2111	2112
2113	2114	2116	2117	2118	2125	2126	2127	2135	2136	2141	2142

VTD Nore Twp

VTD North Unorganized Prec

Block 480101:

1004	1005	1018	1019	1020	1022	1023	1024	1025	1026	1027	1030
1031	1032	1037	1063								

VTD Oteneagen Twp

Block 940000:

2034	2035	2036	2037	2038	2039	2043	2044	2045	2046	2047	2085
2086	2087	2088									

VTD Pomroy Twp

VTD Sand Lake Twp

VTD Squaw Lake

VTD Third River Twp

VTD Wellers-McCormick P-1

VTD Winnibigoshish Prec

VTD Wirt Twp

**County Koochiching**

VTD Big Falls

VTD Dinner Creek Unorg

Block 790500:

2214	2230	2231	2232	2233	2234	2235	2236	2237	2238	2239	2240
2241	2242	2243	2244	2250	2251	2252	2253	2261	2262	2263	3007
3023	3024	3025	3026	3027	3028	3029	3031	3032	3043	3044	3046
3047	3048	3049	3050	3053	3054	3055	3056	3057	3058	3067	3068
3069	3070	3077	3078	3079	3080	3122	3158	3159	3160	3161	3162
3163	3258	3259	3260	3261	3262	3354	3355	3356	3377	3378	3379
3380	3381	3382	3383								

VTD Meadowbrook Precinct

VTD Mizpah

VTD Northome

VTD Northwest Koochiching



**District 2**

**County Koochiching**

VTD Southwest Koochiching

Block 790500:

3139	3142	3143	3144	3145	3146	3147	3148	3149	3150	3151	3152
3154	3155	3156	3157	3164	3165	3166	3167	3168	3169	3170	3171
3172	3173	3174	3175	3176	3177	3178	3179	3180	3181	3182	3183
3184	3185	3186	3187	3188	3189	3190	3191	3192	3193	3208	3209
3210	3211	3213	3214	3215	3216	3217	3218	3219	3220	3221	3222
3223	3224	3225	3226	3227	3228	3229	3230	3231	3232	3246	3247
3248	3249	3250	3251	3252	3253	3254	3255	3256	3257	3263	3264
3265	3296	3297	3298	3299	3300	3301	3302	3304	3305	3307	3309
3310	3311	3312	3313	3314	3315	3316	3317	3318	3319	3320	3342
3384	3385										

VTD West Koochiching

**County Lake of the Woods**

**County Mahnomon**

**District 3**

**County Itasca**

VTD Balsam Twp

VTD Bearville Twp

VTD Bovey

VTD Calumet

VTD Carpenter Twp

VTD Grave Lake Prec

VTD Greenway Twp

VTD Keewatin

VTD Lawrence Twp

VTD Lone Pine Twp

VTD Long Lake Prec

VTD Marble

VTD Marcell Twp

VTD McLeod Prec

VTD Nashwauk

VTD Nashwauk Twp

VTD North Unorganized Prec

Block 480101:

1001	1002	1003	1008	1009	1010	1011	1012	1013	1014	1015	1016
1017	1033	1038	1039	1040	1041	1042	1043	1044	1045	1046	1048
1049	1050	1051	1052	1053	1054	1055	1056	1117	1118	1125	1126
1127											

Block 480102:

2000	2016	2017	2018	2019	2020	2021	2022	2023	2024	2116	2117
------	------	------	------	------	------	------	------	------	------	------	------

Block 480302:

1000

Block 480401:

1051	1064	1071	1072	2000	2001	2002	2003	2004	2005	2006	2007
2008	2009	2010	2011	2012	2013	2030	2031	2032	2033	2034	2035

**District 3**

**County Itasca**

VTD North Unorganized Prec

Block 480401:

2036	2037	2038	2039	2040	2041	2042	2043	2103	2104	2127	2136
3000	3001	3002	3003	3004	3005	3006	3007	3008	3009	3010	3011
3012	3013	3014	3015	3016	3017	3018	3019	3020	3021	3022	3023
3024	3025	3026	3027	3028	3029	3030	3031	3038	3043	3044	3045
3046	3047	3048	3049	3050	3051	3052	3068	3074	3078		

VTD Stokes Twp

VTD Taconite P-1

VTD Taconite P-2

**County Koochiching**

VTD Central Koochiching

VTD Dinner Creek Unorg

Block 790500:

3267	3268	3269	3306
------	------	------	------

VTD International Falls Center Ward

VTD International Falls East Ward

VTD International Falls West Ward

VTD Jameson Precinct

VTD Koochiching Poll 1

VTD Koochiching Poll 2

VTD Koochiching Poll 4

VTD Koochiching Poll 5

VTD Littlefork

VTD Ranier East Precinct

VTD Ranier West Precinct

VTD Scarlett Precinct

VTD Southeast Koochiching

VTD Southwest Koochiching

Block 790500:

3266	3279	3282	3283	3294	3295
------	------	------	------	------	------

**County St. Louis**

VTD Alango Twp

VTD Angora Twp

VTD Aurora/White Twp P-1

VTD Balkan Twp

VTD Beatty Twp

VTD Biwabik

VTD Biwabik Twp

VTD Breitung Twp

VTD Buhl

VTD Camp 5 Twp

VTD Cherry Twp

VTD Chisholm

VTD Clinton Twp

VTD Cook

**District 3****County St. Louis**

VTD Crane Lake Twp  
VTD Eagles Nest Twp  
VTD Ely  
VTD Embarrass Twp  
VTD Eveleth P-1  
VTD Eveleth P-2  
VTD Fayal Twp  
VTD Field Twp  
VTD French Twp  
VTD Gilbert  
VTD Great Scott Twp P-1  
VTD Greenwood Twp  
VTD Hibbing W-1 P-A  
VTD Hibbing W-2 P-A  
VTD Hibbing W-2 P-B  
VTD Hibbing W-3 P-A  
VTD Hibbing W-3 P-B  
VTD Hibbing W-4 P-A  
VTD Hibbing W-4 P-B  
VTD Iron Junction  
VTD Kabetogama Twp  
VTD Kinney/Great Scott Twp P-2  
VTD Kugler Twp  
VTD Leiding Twp  
VTD Leonidas  
VTD Linden Grove Twp  
VTD McKinley  
VTD Morcom Twp  
VTD Morse Twp  
VTD Mountain Iron P-1  
VTD Mountain Iron P-2  
VTD Orr  
VTD Owens Twp  
VTD Pike Twp  
VTD Portage Twp  
VTD Sandy Twp  
VTD Sturgeon Twp  
VTD Tower P-1  
VTD Tower P-2  
VTD Unorg Prct 10  
VTD Unorg Prct 11  
VTD Unorg Prct 12  
VTD Unorg Prct 13  
VTD Unorg Prct 14  
VTD Unorg Prct 15  
VTD Unorg Prct 16

**District 3**

**County St. Louis**

- VTD Unorg Prct 18
- VTD Unorg Prct 19
- VTD Unorg Prct 21
- VTD Unorg Prct 22
- VTD Unorg Prct 24
- VTD Unorg Prct 7
- VTD Unorg Prct 8
- VTD Vermilion Lake Twp
- VTD Virginia P-1
- VTD Virginia P-2
- VTD Virginia P-3
- VTD Virginia P-4
- VTD Virginia P-5
- VTD White Twp P-2
- VTD White Twp P-3
- VTD Willow Valley Twp
- VTD Winton
- VTD Wuori Twp

**District 4**

**County Carlton**

- VTD Carlton
- VTD Cloquet W-1
- VTD Cloquet W-2
- VTD Cloquet W-3
- VTD Cloquet W-4
- VTD Cloquet W-5 P-1
- VTD Cloquet W-5 P-2
- VTD Corona Unorg
  - Block 940000:
  - 3023 3024 3025 3026 3027 3028
- VTD Perch Lake Twp
- VTD Progress Unorg
  - Block 940000:
  - 1009 1022 1023 1024 1025 3003 3004 3005 3006 3007 3008 3021
  - 3022
- VTD Sawyer Unorg
  - Block 940000:
  - 2021 2022 2033 2034 2035 3017 3018 3019 3029 3030 3031 3032
  - 3041 3042 3043 3045 3046 3047 3048 3049 3050 3051 3052 3053
  - 3054 3055
- VTD Scanlon
- VTD Silver Brook Twp
- VTD Thomson Twp
- VTD Twin Lakes Twp
  - Block 070200:
  - 2018 2025

**District 4**

**County Carlton**

VTD Twin Lakes Twp

Block 070300:

1038 1048

Block 070401:

2000 2001 2003 2004 2005 2006 2007 2008 2009 2010 2011 2012  
 2013 2014 2015 2016 2017 2018 2035 2036 2037 2038 2040 2041  
 2045 2048 2052 2053 2055

Block 070402:

1001 1002 1003 1004 1005 1006 1010 1011 1013 1014 1015 1016  
 1028 1029 1030 1031 1032 1037 1050 1051 1052 1056 1057 1058  
 1059 1069 2000 2001 2002 2003 2004 2005 2006 2007 2008 2009  
 2010 2012 2013 2014 2015 2016 2017 2018 2023

Block 940000:

2023 2024 2025 2026 2027 2028 2029 2030 2031 2032 2036 2037  
 2038 2039 2040 2041 2042 2043

VTD Wrenshall

**County Cook**

**County Lake**

**County St. Louis**

VTD Alden Twp

VTD Arrowhead Twp

Block 011200:

3005 3006 3007 3023 3024 3025 3026 3027 3028 3060

VTD Ault Twp

VTD Babbitt

VTD Bassett Twp

VTD Brevator Twp

VTD Brookston

VTD Canosia Twp

VTD Colvin Twp

VTD Cotton Twp

VTD Culver Twp

Block 011200:

3000 3001 3002 3003 3004 3008 3009 3020 3021 3022 3033 3034

VTD Duluth P-1

Block 000200:

1000 1001 1002 1003 1005 1006 1007 1008 1011 1012 1013 1014  
 2012 2013 2014 2015 2016 2017 2018 2019 3000 3010 3025 3031  
 3032 3033 3034 3038 3039 3040 3042 3043 3044 3045 3046 3047  
 3048 3049 3050 4007 4008 4009 4010 4011 4021 4022 4023 4028  
 4029 4030 4031 4032 4033 4036 4037 4038 4039 4040 4041 4042  
 4043 4044 4045 4046 4047 4048 4049 4050

VTD Duluth Twp

VTD Ellsburg Twp

VTD Fairbanks Twp

VTD Fredenberg Twp

**District 4**

**County St. Louis**

- VTD Gnesen Twp
- VTD Grand Lake Twp
- VTD Hermantown P-1
- VTD Hermantown P-2
- VTD Hermantown P-3
- VTD Hoyt Lakes
- VTD Lakewood Twp
- VTD Midway Twp
- VTD Normanna Twp
- VTD North Star Twp
- VTD Pequaywan Twp
- VTD Proctor
- VTD Rice Lake
- VTD Solway Twp
- VTD Stoney Brook Twp
- VTD Unorg Prct 17
- VTD Unorg Prct 2
- VTD Unorg Prct 20
- VTD Unorg Prct 23
- VTD Unorg Prct 3
- VTD Unorg Prct 5
- VTD Unorg Prct 6
- VTD Unorg Prct 9
- VTD Waasa Twp

**District 5**

**County St. Louis**

- VTD Duluth P-1
  - Block 000200:
 

1004	1009	1015	1016	1017	1018	1019	1020	1023	1024	1025	2009
2010	2011	2020	2021	2022	2024	3011					
  - Block 000600:
    - 5000
- VTD Duluth P-10
- VTD Duluth P-11
- VTD Duluth P-12
- VTD Duluth P-13
- VTD Duluth P-14
- VTD Duluth P-15
- VTD Duluth P-16
- VTD Duluth P-17
- VTD Duluth P-18
- VTD Duluth P-19
- VTD Duluth P-2
- VTD Duluth P-20
- VTD Duluth P-21
- VTD Duluth P-22

**District 5**

**County St. Louis**

- VTD Duluth P-23
- VTD Duluth P-24
- VTD Duluth P-25
- VTD Duluth P-26
- VTD Duluth P-27
- VTD Duluth P-28
- VTD Duluth P-29
- VTD Duluth P-3
- VTD Duluth P-30
- VTD Duluth P-31
- VTD Duluth P-32
- VTD Duluth P-33
- VTD Duluth P-34
- VTD Duluth P-4
- VTD Duluth P-5
- VTD Duluth P-6
- VTD Duluth P-7
- VTD Duluth P-8
- VTD Duluth P-9
- VTD Voting Districts Not Defined

**District 6**

**County Becker**

- VTD Burlington Twp
- VTD Carsonville Twp
- VTD Erie Twp
- VTD Evergreen Twp
- VTD Frazee
- VTD Green Valley Twp
- VTD Height of Land Twp
- VTD Holmesville Twp
- VTD Osage Twp
- VTD Runeberg Twp
- VTD Savannah Twp
- VTD Shell Lake Twp
- VTD Silver Leaf Twp
- VTD Spruce Grove Twp
- VTD Toad Lake Twp
- VTD Two Inlets Twp
- VTD Wolf Lake
- VTD Wolf Lake Twp

**County Cass**

- VTD Ansel Twp
- VTD Backus
- VTD Barclay Twp
- VTD Becker Twp
- VTD Birch Lake Twp

**District 6**

**County Cass**

- VTD Blind Lake Twp
- VTD Bull Moose Twp
- VTD Bungo Twp
- VTD Byron Twp
- VTD Chickamaw Beach
- VTD Deerfield Twp
- VTD East Gull Lake
- VTD Fairview Twp
- VTD Hackensack
- VTD Hiram Twp
- VTD Home Brook Twp
- VTD Lake Shore
- VTD Loon Lake Twp
- VTD Maple Twp
- VTD May Twp
- VTD McKinley Twp
- VTD Meadow Brook Twp
- VTD Moose Lake Twp
- VTD Motley
- VTD Pillager
- VTD Pine Lake Twp
  - Block 940001:
    - 1082 1083 1084
  - Block 960200:
    - 2138
  - Block 960301:
    - 1009 1010 1011 1012 1033 2000 2001 2002 2003 2004 2023
- VTD Pine River
- VTD Pine River Twp
- VTD Ponto Lake Twp
- VTD Poplar Twp
- VTD Powers Twp
- VTD Shingobee Twp P-1
  - Block 940001:
    - 1045 1046 1047 1048 1049 1050 1053 2056 3000 3001 3002 3003
    - 3004 3005 3006 3007 3008 3009 3010 3011 3012 3013 3014 3015
    - 3022 3023 3024 3025 3026 3027 3028 3029 3030 3031 3034 3035
    - 3036 3037 3040 3041 3042 3043 3044 3045 3046 3047 3048 3051
    - 3052 3053 3054 3055 3056 3057 3058 3059 3060 3061 3062 3063
    - 3064 3065 3066 3067 3068 3074 3091 3092 3093 3094 3095 4000
    - 4002 4004 4005 4006 4007 4008 4010 4011 4012 4013 4048 4049
    - 4051 4052 4055 4056
  - Block 960301:
    - 2012 2013
- VTD Sylvan Twp
- VTD Trelipe Twp



**District 6**

**County Cass**

VTD Turtle Lake Twp

Block 940001:

1051	1052	1055	1056	1067	1080	3069	3070
------	------	------	------	------	------	------	------

Block 960301:

2005	2006	2007	2008	2009	2010	2011	2014	2015
------	------	------	------	------	------	------	------	------

VTD Wabedo Twp

VTD Walden Twp

VTD Walker

VTD Wilson Twp

VTD Woodrow Twp

**County Crow Wing**

VTD Blue Precinct

VTD Brainerd W-2 P-1

Block 950901:

2026

VTD Breezy Point City

VTD Crosslake City

VTD Fairfield Twp

VTD Fifty Lakes City

VTD Gail Lake Twp

VTD Ideal Twp

VTD Jenkins City

VTD Jenkins Twp

VTD Lake Edward Twp

VTD Manhattan Beach City

VTD Mission Twp

VTD Nisswa City

VTD Pelican Twp

VTD Pequot Lakes City

VTD Perry Lake Twp

VTD Red Precinct

VTD Timothy Twp

VTD White Precinct

**County Hubbard**

VTD Akeley

VTD Akeley Twp

VTD Arago Twp

VTD Badoura Twp

VTD Clay Twp

VTD Clover Twp

VTD Crow Wing Lake Twp

VTD Guthrie Twp

VTD Hart Lake Twp P-1

VTD Hendrickson Twp

VTD Henrietta Twp

VTD Hubbard Twp

**District 6****County Hubbard**

VTD Lake Alice Twp  
VTD Lake Emma Twp  
VTD Lake George Twp  
VTD Lake Hattie Twp  
VTD Lakeport Twp P-1  
VTD Laporte  
VTD Mantrap Twp  
VTD Nevis  
VTD Nevis Twp  
VTD Park Rapids P-1  
VTD Park Rapids P-2  
VTD Schoolcraft Twp  
VTD Steamboat River Twp P-1  
VTD Straight River Twp  
VTD Thorpe Twp  
VTD Todd Twp P-1  
VTD Todd Twp P-2  
VTD White Oak Twp

**County Wadena****District 7****County Becker**

VTD Atlanta Twp  
VTD Audubon  
VTD Audubon Twp  
VTD Cormorant Twp  
VTD Cuba Twp  
VTD Detroit Lakes W-1 P-1  
VTD Detroit Lakes W-2 P-1  
VTD Detroit Lakes W-3 P-1  
VTD Detroit Twp P-1  
VTD Detroit Twp P-2  
VTD Detroit Twp P-3  
VTD Hamden Twp  
VTD Lake Eunice Twp  
VTD Lake Park  
VTD Lake Park Twp  
VTD Lake View Twp  
VTD Richwood Twp  
VTD Walworth Twp

**County Clay**

VTD Alliance Twp  
VTD Barnesville Twp  
VTD Barnesville W-1  
VTD Barnesville W-2  
VTD Barnesville W-3  
VTD Comstock

**District 7****County Clay**

VTD Cromwell Twp  
VTD Dilworth  
VTD Eglon Twp  
VTD Elkton Twp  
VTD Elmwood Twp  
VTD Flowing Twp  
VTD Georgetown  
VTD Georgetown Twp  
VTD Glyndon  
VTD Glyndon Twp  
VTD Goose Prairie Twp  
VTD Hawley  
VTD Hawley Twp  
VTD Highland Grove Twp  
VTD Hitterdal  
VTD Holy Cross Twp  
VTD Humboldt Twp  
VTD Keene Twp  
VTD Kragnes Twp  
VTD Kurtz Twp  
VTD Moland Twp  
VTD Moorhead Twp P-1  
VTD Moorhead Twp P-2  
VTD Moorhead W-1 P-1A  
VTD Moorhead W-1 P-1B  
VTD Moorhead W-1 P-2  
VTD Moorhead W-2 P-3  
VTD Moorhead W-2 P-4  
VTD Moorhead W-2 P-5A  
VTD Moorhead W-2 P-5B  
VTD Moorhead W-3 P-6A  
VTD Moorhead W-3 P-6B  
VTD Moorhead W-3 P-7  
VTD Moorhead W-3 P-8  
VTD Moorhead W-4 P-10  
VTD Moorhead W-4 P-11  
VTD Moorhead W-4 P-12  
VTD Moorhead W-4 P-9  
VTD Morken Twp  
VTD Oakport Twp  
VTD Parke Twp  
VTD Riverton Twp  
VTD Sabin  
VTD Skree Twp  
VTD Spring Prairie Twp  
VTD Tansem Twp

---

**District 7**

**County Clay**

VTD Viding Twp

---

**District 8**

**County Aitkin**

VTD Aitkin  
VTD Aitkin Twp  
VTD Farm Island Twp  
VTD Fleming Twp  
VTD Glen Twp  
VTD Hazelton Twp  
VTD Hill City  
VTD Hill Lake Twp  
VTD Kimberly Twp  
VTD Lakeside Twp  
VTD Logan Twp  
VTD Macville Twp  
VTD Malmo Twp  
VTD Morrison Twp  
VTD Nordland Twp  
VTD Northwest Aitkin Unorg P-1  
VTD Northwest Aitkin Unorg P-2  
VTD Palisade  
VTD Spencer Twp  
VTD Unorg 48-27 (Blind Lake Unorg)  
VTD Unorg 51-27 (Lemay Unorg)  
VTD Waukenabo Twp  
VTD Wealthwood Twp

**County Cass**

VTD Beulah Twp  
VTD Crooked Lake Twp  
VTD Lima Twp  
VTD Remer  
VTD Remer Twp  
VTD Slater Twp  
VTD Smoky Hollow Twp  
VTD Thunder Lake Twp  
VTD Willow River

**County Crow Wing**

VTD Baxter P-1 East  
VTD Baxter P-1 West  
VTD Baxter P-2 East  
VTD Baxter P-2 West  
VTD Bay Lake Twp  
VTD Brainerd W-1 P-1  
VTD Brainerd W-1 P-2  
VTD Brainerd W-2 P-1  
Block 950901:

**District 8**

**County Crow Wing**

VTD Brainerd W-2 P-1

Block 950901:

2010	2017	2019	2020	2027	2028	2029	2030	2033	2037	2038	2039
2042	2043	2044	2045								

Block 951200:

1002	1003	1019	1021	1022	1023	1024	1025	1026	1031	1032	1033
1034	1035	1036	1037	1038	1039	1040	1042	1043	1044	1045	1046
1047	1048	1049	1050	1051	1052	1053	1054	1055	1056	1066	1067
1068	1069	1071	1075	1077	1078	1079					

Block 951301:

3000

Block 951303:

2003	2004	2005	2006	2007	2008	2009	2010	2011	2012	2013	2014
2015	2016	2017	2018	2019	2020	2021	2022	2023	2024	2025	3000
3001	3002	3003	3004	3005	3006	3007					

VTD Brainerd W-2 P-2

VTD Brainerd W-3 P-1

VTD Brainerd W-3 P-2

VTD Brainerd W-3 P-3

VTD Brainerd W-4 P-1

VTD Brainerd W-4 P-2

VTD Center Twp

VTD Crosby City

VTD Crow Wing Twp P-1

VTD Crow Wing Twp P-2

VTD Cuyuna City

VTD Daggett Brook Twp

VTD Dean Lake Prec

VTD Deerwood City

VTD Deerwood Twp

VTD Emily City

VTD Fort Ripley Twp

Block 951400:

1005	1006	1007	1008	1009	1012	1013	1014	1015	1016	1017	1018
1022	1023	1024	1025	1026	1027	1028	1029	1030	1031	1032	1033
1034	1035	1036	1037	1038	1039	1040	1041	1042	1043	1044	1045
1046	1047	1048	1049	1050	1051	1052	1053	1058	1059	1065	1070
4047	4048	4049	4050								

VTD Garrison City

VTD Garrison Twp

VTD Irondale Twp

VTD Ironton City

VTD Little Pine Twp

VTD Long Lake Twp

VTD Maple Grove Twp

VTD Nokay Lake Twp

**District 8**

**County Crow Wing**

- VTD Oak Lawn Twp
- VTD Platte Lake Twp
- VTD Rabbit Lake Twp
- VTD Riverton City
- VTD Ross Lake Twp
- VTD Saint Mathias Twp
- VTD Trommald City
- VTD Wolford Twp

**County Itasca**

- VTD Arbo Twp
- VTD Bass Lake Prec
- VTD Blackberry Twp
- VTD Cohasset
- VTD Coleraine
- VTD Deer Lake Prec
- VTD Deer River P-2
- VTD Deer River Twp P-1
- VTD Deer River Twp P-2
- VTD Grand Rapids P-1
- VTD Grand Rapids P-2
- VTD Grand Rapids P-3
- VTD Grand Rapids P-4
- VTD Harris Twp
- VTD La Prairie P-6
- VTD Morse Twp P-1
  - Block 480702:
    - 2038 2039 2040
- VTD Morse Twp P-2
- VTD Oteneagen Twp
  - Block 480302:
    - 1033 1034
- VTD Spang Twp
- VTD Splithand Twp
- VTD Sugar Lake Prec
- VTD Trout Lake Twp
- VTD Wabana Twp
- VTD Wellers-McCormick P-2
- VTD Wildwood Twp
- VTD Zemple

**District 9**

**County Aitkin**

- VTD Ball Bluff Twp
- VTD Balsam Twp
- VTD Beaver Twp
- VTD Clark Twp
- VTD Cornish Twp

**District 9**

**County Aitkin**

- VTD Haugen Twp
- VTD Idun Twp
  - Block 790501:
    - 1051 1052 1053 1054 1058 1059 1060 1061 1062 1063 1070 1071
    - 1086 1088
- VTD Jevne Twp
- VTD Lee Twp
- VTD Libby Twp P-East
- VTD Libby Twp P-West
- VTD McGrath
- VTD McGregor
- VTD McGregor Twp
- VTD Millward Twp
- VTD Northeast Aitkin Unorg
- VTD Pliny Twp
- VTD Rice River Twp
- VTD Salo Twp
- VTD Seavey Twp
- VTD Shamrock Twp
- VTD Spalding Twp
- VTD Tamarack
- VTD Turner Twp
- VTD Unorg 45-24 (Jewett Unorg)
- VTD Unorg 47-24 (Davidson Unorg)
- VTD Verdon Twp
- VTD Wagner Twp
- VTD White Pine Twp
- VTD Williams Twp
- VTD Workman Twp

**County Carlton**

- VTD Atkinson Twp
- VTD Automba Twp
- VTD Barnum
- VTD Barnum Twp
- VTD Beseman Twp
- VTD Blackhoof Twp
- VTD Clear Creek Unorg
- VTD Corona Unorg
  - Block 070600:
    - 2017 2018 2019 2020 2021 2022 2043 2044 2045 2046 2047 2048
    - 2053 2054 2055 2066
- VTD Cromwell
- VTD Eagle Twp
- VTD Holyoke Twp
- VTD Kalevala Twp
- VTD Kettle River

**District 9**

**County Carlton**

VTD Lakeview Twp

VTD Mahtowa Twp

VTD Moose Lake

VTD Moose Lake Twp

VTD Progress Unorg

Block 070600:

2000 2004 2005 2006 2007 2008 2009

VTD Red Clover Unorg

VTD Sawyer Unorg

Block 070502:

1001 1002 1003 1004 1005 1013

Block 070600:

2049 2050

VTD Silver Twp

VTD Skelton Twp

VTD Split Rock Twp

VTD Twin Lakes Twp

Block 070401:

2039 2042 2043 2044 2049 2050 2051 2054

Block 070402:

2011

Block 070502:

1000 1006 1007 1008 1009 1015 1016 1017 1018 1019 1020 1021  
1022 1029 1030 1090

VTD Wrenshall Twp

VTD Wright

**County Chisago**

VTD Fish Lake Twp

VTD Harris

VTD Nessel Twp

VTD North Branch P-A

VTD North Branch P-B

VTD North Branch P-C

VTD Rush City

VTD Rushseba Twp

VTD Sunrise Twp

Block 110202:

3005 3006 3007 3008 3009 3010 3011 3012 3017 3018

**County Isanti**

VTD Braham

VTD Cambridge Twp

Block 130100:

1065 1067 4000 4001 4002 4011 4012 4013 4014 4015 4018

Block 130200:

2040 2041 2042 2043 2044 2051 2052 2053 2054 2059 2060 2061  
2062 2069 2070 2071 2072 2073 2074 2075 2076 2077 2078 2079



**District 9**

**County Isanti**

VTD Cambridge Twp

Block 130200:

2080	2081	2082	2083	2084	2085	2086	2087	2088	2089	2090	2091
2092	2093	2094	2095	2096	2097						

Block 130302:

1000	1001	1002	1003	1004	1005	1006	1007	1008	1009	1010	1011
1012	1013	1014	1015	1016	1018	1022	1024	1027	1028	1029	1030
1031	1032	2000	2001	2002							

Block 130400:

1000	2008
------	------

VTD North Branch Twp

VTD Stanchfield Twp

**County Itasca**

VTD Feeley Twp

VTD Goodland Twp

VTD Gran Prec

VTD Sago Twp

VTD Warba

VTD Wawina Twp

**County Kanabec**

VTD Braham

VTD Comfort Twp

VTD Ford Twp

VTD Grass Lake Twp

VTD Grasston

VTD Hay Brook Twp

VTD Hillman Twp

VTD Kroschel Twp

VTD Peace Twp

VTD Pomroy Twp

VTD Quamba

VTD Whited Twp

**County Pine**

**County St. Louis**

VTD Alborn Twp

VTD Arrowhead Twp

Block 011200:

1072	1075	1076	1088	1089	1114	4000	4001	4002	4051	4052	4053
4054	4055	4056	4057	4058							

VTD Cedar Valley Twp

VTD Culver Twp

Block 011200:

1059	1062	1063	1064	1065	1066	1067	1068	1069	1070	1071	1090
1091	1092	1099	1100	1101	1102	1103	1104	1105	1106	1107	1108
1109	1110	1111	1115	1116	1117	1121	1122				

VTD Elmer Twp

**District 9****County St. Louis**

VTD Fine Lakes Twp  
VTD Floodwood P-1  
VTD Floodwood Twp P-2  
VTD Halden Twp  
VTD Industrial Twp  
VTD Kelsey Twp  
VTD Lavell Twp  
VTD McDavitt Twp  
VTD Meadowlands  
VTD Meadowlands Twp  
VTD Ness Twp  
VTD New Independence Twp  
VTD Northland Twp  
VTD Prairie Lake Twp  
VTD Toivola Twp  
VTD Unorg Prct 1  
VTD Unorg Prct 4  
VTD Van Buren Twp

**District 10****County Big Stone****County Grant****County Otter Tail**

VTD Aastad Twp  
VTD Aurdal Twp  
VTD Battle Lake  
VTD Buse Twp  
VTD Candor Twp  
VTD Carlisle Twp  
VTD Clitherall Twp  
VTD Dalton  
VTD Dane Prairie Twp  
VTD Dent  
VTD Dora Twp  
VTD Dunn Twp  
VTD Edna Twp  
VTD Elizabeth  
VTD Elizabeth Twp  
VTD Erhard  
VTD Erhards Grove Twp  
VTD Fergus Falls Twp  
VTD Fergus Falls W-1 P-1  
VTD Fergus Falls W-1 P-2  
VTD Fergus Falls W-2 P-1  
VTD Fergus Falls W-2 P-2  
VTD Fergus Falls W-2 P-3  
VTD Fergus Falls W-3 P-1

**District 10****County Otter Tail**

VTD Fergus Falls W-3 P-2  
VTD Fergus Falls W-4 P-1  
VTD Fergus Falls W-4 P-2  
VTD Friberg Twp  
VTD Hobart Twp  
VTD Lida Twp  
VTD Maine Twp  
VTD Maplewood Twp  
VTD Norwegian Grove Twp  
VTD Orwell Twp  
VTD Oscar Twp  
VTD Pelican Rapids  
VTD Pelican Twp  
VTD Rothsay  
VTD Saint Olaf Twp  
VTD Scambler Twp  
VTD Star Lake Twp  
VTD Sverdrup Twp  
VTD Tordenskjold Twp  
VTD Trondhjem Twp  
VTD Tumuli Twp  
VTD Underwood  
VTD Vergas  
VTD Western Twp

**County Pope****County Stevens****County Swift**

VTD Appleton  
VTD Appleton Twp  
VTD Benson P-1  
VTD Benson P-2  
VTD Benson Twp  
VTD Clontarf  
VTD Clontarf Twp  
VTD Danvers  
VTD Edison Twp  
VTD Fairfield Twp  
VTD Hegbert Twp  
VTD Holloway  
VTD Marysland Twp  
VTD Moyer Twp  
VTD Shible Twp  
VTD Six Mile Grove Twp  
VTD Swenoda Twp  
VTD Tara Twp  
VTD Torning Twp

**District 10**

**County Swift**

VTD Torning Twp

Block 960200:

1002 1015 1065 1079 2004 3019 3020 3086 4032

Block 960300:

1148 2056

VTD West Bank Twp

**County Traverse**

**County Wilkin**

**District 11**

**County Douglas**

**County Otter Tail**

VTD Amor Twp

VTD Blowers Twp

VTD Bluffton

VTD Bluffton Twp

VTD Butler Twp

VTD Clitherall

VTD Compton Twp

VTD Corliss Twp

VTD Dead Lake Twp

VTD Deer Creek

VTD Deer Creek Twp

VTD Eagle Lake Twp

VTD Eastern Twp

VTD Effington Twp

VTD Elmo Twp

VTD Everts Twp

VTD Folden Twp

VTD Girard Twp

VTD Gorman Twp

VTD Henning

VTD Henning Twp

VTD Homestead Twp

VTD Inman Twp

VTD Leaf Lake Twp

VTD Leaf Mountain Twp

VTD New York Mills

VTD Newton Twp

VTD Nidaros Twp

VTD Oak Valley Twp

VTD Otter Tail Twp

VTD Ottertail

VTD Otto Twp

VTD Paddock Twp

VTD Parkers Prairie

VTD Parkers Prairie Twp

**District 11**

**County Otter Tail**

- VTD Perham
- VTD Perham Twp
- VTD Pine Lake Twp
- VTD Richville
- VTD Rush Lake Twp
- VTD Urbank
- VTD Vining
- VTD Wadena P-4
- VTD Woodside Twp

**County Todd**

- VTD Bartlett Twp
- VTD Bertha
- VTD Bertha Twp
- VTD Browerville
- VTD Bruce Twp
- VTD Burleene Twp
- VTD Clarissa
- VTD Eagle Bend
- VTD Eagle Valley Twp
- VTD Fawn Lake Twp
- VTD Germania Twp
- VTD Gordon Twp
- VTD Hartford Twp
- VTD Hewitt
- VTD Iona Twp
- VTD Kandota Twp
- VTD Leslie Twp
- VTD Little Elk Twp
- VTD Little Sauk Twp
- VTD Long Prairie
- VTD Long Prairie Twp
- VTD Moran Twp
- VTD Osakis
- VTD Reynolds Twp
- VTD Staples
- VTD Staples Twp
- VTD Stowe Prairie Twp
- VTD Turtle Creek Twp
- VTD Villard Twp
- VTD Ward Twp
- VTD West Union
- VTD West Union Twp
- VTD Wykeham Twp

**District 12**

**County Aitkin**

- VTD Idun Twp

---

**District 12**

**County Aitkin**

VTD Idun Twp  
Block 790501:  
1087

**County Crow Wing**

VTD Fort Ripley City  
VTD Fort Ripley Twp  
Block 951400:  
1067  
VTD Roosevelt Twp

**County Mille Lacs**

VTD Bradbury Twp  
VTD Dailey Twp  
VTD East Side Twp  
VTD Hayland Twp  
VTD Isle  
VTD Isle Harbor Twp  
VTD Kathio Twp  
VTD Lewis Twp  
VTD Mudgett Twp  
VTD Onamia  
VTD Onamia Twp  
VTD Page Twp  
VTD South Harbor Twp  
VTD Wahkon

**County Morrison**

**County Stearns**

VTD Albany  
VTD Albany Twp  
VTD Ashley Twp  
VTD Avon  
VTD Avon Twp P-1  
VTD Avon Twp P-2  
VTD Belgrade  
VTD Brooten  
VTD Collegeville Twp P-1  
VTD Collegeville Twp P-2  
VTD Crow Lake Twp  
VTD Crow River Twp  
VTD Elrosa  
VTD Farming Twp  
VTD Freeport  
VTD Getty Twp  
VTD Greenwald  
VTD Grove Twp  
VTD Holding Twp  
VTD Holdingford

**District 12**

**County Stearns**

- VTD Krain Twp
- VTD Lake George Twp
- VTD Lake Henry
- VTD Lake Henry Twp
- VTD Meire Grove
- VTD Melrose
- VTD Melrose Twp
- VTD Millwood Twp
- VTD Munson Twp P-1
- VTD Munson Twp P-2
- VTD New Munich
- VTD North Fork Twp
- VTD Oak Twp
- VTD Raymond Twp
- VTD Richmond
- VTD Roscoe
- VTD Saint Anthony
- VTD Saint Martin
- VTD Saint Martin Twp
- VTD Saint Rosa
- VTD Saint Wendel Twp

Block 001002:

3008

Block 010104:

3025

Block 010200:

3022	3023	3026	3027	3028	3029	3030	3031	3036	3037	3038	3042
3043	3044	3045	3048	3049	3050	3051	3052	3053	3054	3055	3056
3057	3060	3061	3062	3063	3064	3065	3066	3067	3068	3069	3070
3071	3072	3073	3074	3075	3076	3077	3078	3079	3080	3081	3082
3084	3085	3086	3087	3088	3089	3091	3092	3093	3094	3095	3096
3097	3101										

Block 011305:

2004 2005 2006

Block 011308:

2044

- VTD Sauk Centre
- VTD Sauk Centre Twp
- VTD Spring Hill
- VTD Spring Hill Twp
- VTD Wakefield Twp

Block 011101:

3000	3001	3002	3003	3013	3025	3026	3029	3030	3032	3033	3034
3035	3036	3037	3038	3039	3040	3041	3042	3043	3044	3097	3101

Block 011302:

1033	1034	1035	1036	1037	1038	1039	1040	1041	1042	1043	1044
------	------	------	------	------	------	------	------	------	------	------	------

**District 12**

**County Stearns**

VTD Wakefield Twp

Block 011302:

1045	1049	1050	1051	1052	1056	2076	2077	2081	2082	2083	2084
2085	4019	4020	4021	4022	4023	4024	4025	4026	4027	4028	4029
4030	4031	4033	4034	4035	4036	4037					

VTD Zion Twp

**County Todd**

VTD Birchdale Twp

VTD Burnhamville Twp

VTD Burtrum

VTD Grey Eagle

VTD Grey Eagle Twp

VTD Round Prairie Twp

VTD Swanville

**District 13**

**County Benton**

VTD Alberta Twp

VTD Foley

VTD Gilman

VTD Gilmanton Twp

VTD Graham Twp

VTD Granite Ledge Twp

VTD Langola Twp

VTD Mayhew Lake Twp

VTD Minden Twp P-2

VTD Rice

VTD Royalton

VTD Saint George Twp

VTD Sartell P-2

VTD Sauk Rapids P-1

Block 021104:

3000	3001	3002	3003	3004	3005	3006	3012	3013	3015
------	------	------	------	------	------	------	------	------	------

VTD Sauk Rapids P-3

VTD Sauk Rapids P-4

VTD Sauk Rapids P-5

Block 020206:

1002

Block 020300:

1017	1018	1020	1035
------	------	------	------

Block 021104:

2000	2001	2003	2007	2008	2009	2013
------	------	------	------	------	------	------

VTD Sauk Rapids Twp

Block 020206:

1000	1001	1003	1004	1005	1006	1007	1008	1009	1010	1020	1021
1022	1024	1042	1043	1044	1045	1046					

Block 021104:



**District 13**

**County Benton**

VTD Sauk Rapids Twp

Block 021104:

1000 2002 2004 2005 2006 2010 2011 2012 2014

VTD Watab Twp

**County Sherburne**

VTD Becker

VTD Becker Twp

VTD Big Lake P-1

VTD Big Lake P-2

VTD Big Lake P-3

VTD Big Lake Twp P-1

VTD Big Lake Twp P-2

VTD Big Lake Twp P-3

VTD Big Lake Twp P-4

VTD Clear Lake

VTD Clear Lake Twp

VTD Haven Twp

VTD Palmer Twp

VTD Saint Cloud W-2 P-7

Block 030301:

1005 1006 1007 1021

**County Stearns**

VTD Brockway Twp

VTD Le Sauk Twp

Block 001002:

3007

Block 010101:

2000 2003 2007 2011 2015 2037 2045 3000 3001 3002 3003 3004

3005 3006 3007 3008 3009 3016 3017 3018 3022 3024 3035 3036

3037 3039 3042 3043

Block 010103:

1002 1012 1014 1022 1024 1025 1027 1028 1031 1034 1039 2025

Block 010104:

1001 1010 1019 1020 1027 1032 1033 1034 1039 1040 1041 2003

2005 2006 2010 2020 2021 2027 2028 2029 2039 2040 2041 3005

3017 3018 3020 3021 3023 3024

Block 010200:

3058 3059 3103

VTD Saint Stephen

VTD Saint Wendel Twp

Block 010200:

1048 3002 3003 3004 3005 3006 3007 3008 3009 3010 3011 3012

3013 3014 3015 3016 3017 3018 3019 3020 3021 3024 3025 3032

3033 3034 3035 3039 3040 3041 3046 3047

VTD Sartell P-1

Block 010103:

**District 13**

**County Stearns**

VTD Sartell P-1

Block 010103:

1000	1001	1003	1004	1005	1006	1007	1008	1009	1010	1011	1013
1015	1016	1017	1018	1019	1020	1021	1023	1026	1029	1030	1032
1033	1035	1036	1037	1038							

Block 010104:

1000	1002	1003	1004	1005	1006	1007	1008	1009	1011	1012	1013
1014	1015	1016	1017	1018	1021	1022	1023	1024	1025	1026	1028
1029	1030	1031	1035	1036	1037	1038	1042				

VTD Sartell P-3

VTD Sartell P-4

VTD Sartell P-5

VTD Sartell P-6

VTD Sartell P-7

**District 14**

**County Benton**

VTD Minden Twp P-1

VTD Saint Cloud W-2 P-1

VTD Saint Cloud W-2 P-3

VTD Saint Cloud W-2 P-4

VTD Sauk Rapids P-1

Block 021102:

1000	1001	1002	2000	2001	2002	2003	2004	2005	2006	2007	2008
2017	2018	2019	2020	2026	2027	2028	2029	2030	2031	2032	2040
2041	2042	2058									

Block 021103:

1014	1015	1021	1022	1023	1024	1025	1026	1027	1028	1029	1030
1031	1032	1033	1034	1035	1036	1037	1038	1039	1040	1041	

Block 021104:

3014	3016	3017	3018	3019	3022	3023	3024	3025	3026	3027	3028
3029	3030	3031	3032	3033	3034	3035	3036	3037	3038	3039	3040
3041	3042	3043									

VTD Sauk Rapids P-2

VTD Sauk Rapids P-5

Block 020300:

1037	1038	1043	1044	1045	1046	1048	1049	1050	1054	1070
------	------	------	------	------	------	------	------	------	------	------

Block 021102:

3001	3002	3004	3005	3006	3007	3008	3009	3013	3014	3015	3017
3018	3022	3023	3024	3025							

Block 021201:

1009

VTD Sauk Rapids P-6

VTD Sauk Rapids Twp

Block 020300:

1053

Block 021102:

**District 14**

**County Benton**

VTD Sauk Rapids Twp

Block 021102:

3000 3003 3010 3011 3012 3016 3019 3020 3021

Block 021201:

1005 1006 1007

**County Sherburne**

VTD Saint Cloud W-2 P-5

VTD Saint Cloud W-2 P-6

VTD Saint Cloud W-2 P-7

Block 030301:

1014 1015 1018 1019 1033

Block 031500:

1000 1001 1002 1003 1004 1005 1006 1007 1010 1011 1012 1013

1014 1020 3013 3015 3016 3018 3019 4002 4003 4004 4005 4006

**County Stearns**

VTD Le Sauk Twp

Block 000901:

1000 1001 1004 1005 1006 1008 1009 1011 1015 1016 1017 1018

1021 1023 1028 1032

VTD Saint Cloud W-1 P-1

VTD Saint Cloud W-1 P-2

VTD Saint Cloud W-1 P-3

VTD Saint Cloud W-1 P-4

VTD Saint Cloud W-1 P-5

VTD Saint Cloud W-1 P-6

VTD Saint Cloud W-1 P-7

VTD Saint Cloud W-2 P-2

VTD Saint Cloud W-3 P-1

VTD Saint Cloud W-3 P-2

VTD Saint Cloud W-3 P-3

VTD Saint Cloud W-3 P-4

VTD Saint Cloud W-3 P-5

VTD Saint Cloud W-3 P-6

VTD Saint Cloud W-3 P-7

VTD Saint Cloud W-4 P-1

VTD Saint Cloud W-4 P-2

VTD Saint Cloud W-4 P-3

VTD Saint Cloud W-4 P-4

VTD Saint Cloud W-4 P-5

VTD Saint Cloud W-4 P-6

VTD Saint Cloud W-4 P-7

VTD Sartell P-1

Block 000901:

1002 1003 1007

VTD Waite Park P-1

VTD Waite Park P-2

**District 14**

**County Stearns**

- VTD Waite Park P-3
- VTD Waite Park P-4

**District 15**

**County Benton**

- VTD Glendorado Twp
- VTD Maywood Twp

**County Isanti**

- VTD Bradford Twp

Block 130303:

1088 1089 1090 2046 2047 2048 2049 2068

Block 130501:

1008 1009 1010 1011 1015 1016 1017 1018 1027 1028 1031 1032  
 1033 1034 1035 1036 1037 1038 1039 1040 1041 1042 1043 1044  
 1045 1046 1047 1048 1049 1050 1051 1052 1053 1054 1055 1056  
 1057 1058 1059 3000 3001 3002 3003 3047 3048 3049 3050 3051  
 3052

Block 130502:

2015 2017 2021 2028 2029 2030 2031 2032 2033 2034 3000 3001  
 3002 3005 3006 3007 3008 3009 3010 3011 3012 3013 3014 3015  
 3016 3017 3018 3024

Block 130600:

2032 2033 2044 2045 2049 2050 2051 2052 2067

- VTD Cambridge P-1

- VTD Cambridge P-2

- VTD Cambridge Twp

Block 130302:

1017 1019 1021 1025 1026 1034 1035 1036 1038 1039 1042 1043  
 1045 1046 1047 1048 1056 1057 1058 1059 1060 1062 1063 1067  
 1068 1069 2003 2004 2006 2008 2009 2010 2011 2020 2021 2026  
 2027 2028 2029 2030 2034 2035

Block 130303:

1000 1001 1003 1004 1006 1042 1043 2025 2026 2027 2028 2034  
 2035 2036 2070 2080

Block 130304:

2010 2023

Block 130400:

1003

- VTD Dalbo Twp

- VTD Isanti P-1

- VTD Isanti P-2

- VTD Isanti Twp

- VTD Maple Ridge Twp

- VTD Springvale Twp

- VTD Wyanett Twp

**County Kanabec**

- VTD Ann Lake Twp

**District 15**

**County Kanabec**

- VTD Arthur Twp
- VTD Brunswick Twp
- VTD Kanabec Twp
- VTD Knife Lake Twp
- VTD Mora
- VTD Ogilvie
- VTD South Fork Twp

**County Mille Lacs**

- VTD Bock
- VTD Bogus Brook Twp
- VTD Borgholm Twp
- VTD Foreston
- VTD Greenbush Twp
- VTD Milaca
- VTD Milaca Twp
- VTD Milo Twp
- VTD Pease
- VTD Princeton
- VTD Princeton Twp

**County Sherburne**

- VTD Baldwin Twp P-1
- VTD Baldwin Twp P-2
- VTD Blue Hill Twp
- VTD Livonia Twp P-1
- VTD Livonia Twp P-2
- VTD Livonia Twp P-3
- VTD Orrock Twp
- VTD Princeton P-2
- VTD Santiago Twp
- VTD Zimmerman P-1
- VTD Zimmerman P-2

**District 16**

**County Anoka**

- VTD Bethel P-1
- VTD East Bethel P-1
- VTD East Bethel P-2
- VTD East Bethel P-3
- VTD Ham Lake P-1
  - Block 050235:
 

1000	1001	1002	1003	1004	1005	1006	1013	1014	1015	2000	2001
2002	2003	2004	2024	2028	2029	2037	2038	2039			
- VTD Ham Lake P-3A
  - Block 050234:
 

3004	3005	3006	3007	3008	3010	3011	3012	3013
------	------	------	------	------	------	------	------	------
- VTD Linwood Twp P-1
- VTD Linwood Twp P-2

**District 16**

**County Anoka**

- VTD Nowthen P-1A
- VTD Nowthen P-2A
- VTD Oak Grove P-1
- VTD Oak Grove P-2
- VTD Oak Grove P-3
- VTD Oak Grove P-4
- VTD Saint Francis P-1
- VTD Saint Francis P-2

**County Chisago**

- VTD Amador Twp
- VTD Center City
- VTD Chisago City
- VTD Chisago Lake Twp P-N
- VTD Chisago Lake Twp P-S
- VTD Franconia Twp
- VTD Lent Twp
- VTD Lindstrom
- VTD Shafer
- VTD Shafer Twp P-A
- VTD Shafer Twp P-B
- VTD Stacy
- VTD Sunrise Twp

Block 110202:

2047	2049	3000	3001	3002	3003	3004	3013	3014	3015	3016	3019
3020	3021	3022	3023	3024	3025	3026	3027	3028	3029	3030	3031
3032	3033	3034	3035	3036	3037	3038	3039	3040	3041	3042	3043
3044	3045	3046	3047	3048	3049	3050	3051	3052	3053	3054	3055
3056	3057	3058	3059	3060	3061	3062	3063	3064	3065	3066	3067
3068	3069	3070	3071	3072	3073	3074	3075	3076	3077	3078	3079
3080	3081	3082	3083	3084	3085	3086	3087	3088	3089	3090	3091
3092											

- VTD Taylors Falls
- VTD Wyoming

**County Isanti**

- VTD Athens Twp
- VTD Bradford Twp
- Block 130501:
- Block 130600:
- VTD Oxford Twp
- VTD Saint Francis P-3
- VTD Spencer Brook Twp
- VTD Stanford Twp

3004	3005	3006	3007	3008	3009	3010	3011	3012	3013	3014	3015
3016	3017	3018	3019	3020	3021	3022	3023	3032	3033	3053	
2065	2066	2069	2070	2071							

**District 17**

**District 17**

**County Anoka**

VTD Centerville P-1

VTD Columbus P-1

VTD Ham Lake P-1

Block 050216:

3017 3018

Block 050234:

1013

Block 050235:

1012 2005 2006 2007 2008 2009 2010 2011 2012 2013 2014 2015

2016 2017 2018 2019 2020 2021 2022 2023 2025 2026 2027 2030

2031 2032 2033 2034 2035 2036 2040 2041 2042 2043

VTD Ham Lake P-2

VTD Ham Lake P-3A

Block 050234:

1000 1001 1002 1003 1004 1005 1006 1007 1008 1009 1010 1011

1012 1014 1015 2004 2005 2006 2007 2008 2009 2010 2011 2012

2016

Block 050235:

1007 1008 1009 1010 1011 1016 1017 1018

VTD Ham Lake P-4A

VTD Ham Lake P-5

VTD Ham Lake P-6A

VTD Lino Lakes P-1

Block 050230:

2000 2001 2002 2003 2004 2005 2006 2007 2008 2009 2010 2011

2012 2013 2014 2015 2016 2017 2018 2019 2021 2022 2023 2024

2029 2038 2041

Block 050233:

1000 1001 1002 1003 1004 1008 1009 1010 1011 1012 1013 1015

1016

VTD Lino Lakes P-4

VTD Lino Lakes P-5

VTD Lino Lakes P-6

VTD Lino Lakes P-7

**County Washington**

VTD Dellwood

VTD Forest Lake P-1

VTD Forest Lake P-2

VTD Forest Lake P-3

VTD Forest Lake P-4

VTD Forest Lake P-5

VTD Grant

Block 070301:

2011 2012 2013 2014 2015 2016 2020 2021 2023 2024

Block 070403:

1000 1001 1002 1003 1004 1005 1006 1007 1008 1009 1010 1011

**District 17**

**County Washington**

VTD Grant

Block 070403:

1012	1013	1014	1015	1016	1017	1018	1019	1020	1021	1022	1023
1024	1025	1026	1027	1028	1029	1030	1031	4000	4001	4002	4003
4004	4005	4006	4007	4008	4009	4010	4011	4012	4013	4014	4015
4016	4017										

VTD Hugo W-1 P-1

VTD Hugo W-2 P-2A

VTD Hugo W-2 P-2B

VTD Hugo W-3 P-3A

VTD Hugo W-3 P-3B

VTD Marine on Saint Croix

VTD May Twp

VTD Scandia

VTD Stillwater Twp P-1

**District 18**

**County Chippewa**

VTD Big Bend Twp

VTD Clara City

VTD Crate Twp

VTD Grace Twp

VTD Granite Falls Twp P-1

VTD Granite Falls W-2

Block 950300:

1116	1117	1119	1122	1123
------	------	------	------	------

VTD Havelock Twp

VTD Kragero Twp

VTD Leenthrop Twp

VTD Lone Tree Twp

VTD Louriston Twp

VTD Mandt Twp

VTD Maynard

VTD Milan

VTD Montevideo P-1

VTD Montevideo P-2

VTD Raymond

VTD Rheiderland Twp

VTD Rosewood Twp

VTD Sparta Twp

VTD Stoneham Twp

VTD Tunsberg Twp

VTD Watson

VTD Woods Twp

**County Kandiyohi**

**County Meeker**

VTD Acton Twp



**District 18**

**County Meeker**

- VTD Cedar Mills
- VTD Cedar Mills Twp
- VTD Cosmos
- VTD Cosmos Twp
- VTD Danielson Twp
- VTD Ellsworth Twp
- VTD Greenleaf Twp
- VTD Grove City
- VTD Litchfield Twp
- VTD Litchfield W-1
- VTD Litchfield W-2
- VTD Litchfield W-3
- VTD Litchfield W-4
- VTD Litchfield W-5
- VTD Swede Grove Twp

**County Renville**

**County Swift**

- VTD Camp Lake Twp
- VTD Cashel Twp
- VTD DeGraff
- VTD Dublin Twp
- VTD Hayes Twp
- VTD Kerkhoven
- VTD Kerkhoven Twp
- VTD Kildare Twp
- VTD Murdock
- VTD Pillsbury Twp
- VTD Torning Twp
- Block 960100:
  - 1077 1078 2032 2033 2034 2101 2102 2103
- Block 960300:
  - 1149 1150 1156 2030 2031 2032 2035 2036 2037 2040 2041 2042
  - 2043 2044 2045 2046 2047 2048 2049 2050 2051 2052 2053 2054
  - 2055 2057 2058 2059 2060 2061 2062 2063 2064 2065 2066 2067
  - 2068

**District 19**

**County McLeod**

- VTD Hale Twp
- VTD Silver Lake

**County Meeker**

- VTD Collinwood Twp
- VTD Darwin
- VTD Darwin Twp
- VTD Dassel
- VTD Dassel Twp
- VTD Eden Valley

**District 19**

**County Meeker**

- VTD Forest City Twp
- VTD Forest Prairie Twp
- VTD Harvey Twp
- VTD Kingston
- VTD Kingston Twp
- VTD Manannah Twp
- VTD Union Grove Twp
- VTD Watkins

**County Stearns**

- VTD Clearwater
- VTD Cold Spring
- VTD Eden Lake Twp
- VTD Eden Valley
- VTD Fair Haven Twp
- VTD Kimball
- VTD Luxemburg Twp
- VTD Lynden Twp
- VTD Maine Prairie Twp
- VTD Paynesville
- VTD Paynesville Twp
- VTD Rockville
- VTD Saint Augusta
- VTD Saint Joseph P-1
- VTD Saint Joseph P-2
- VTD Saint Joseph Twp
- VTD Wakefield Twp

Block 011102:

1071

Block 011201:

1019

Block 011302:

1001	1002	1006	1008	1010	1011	1012	1015	1016	1018	1020	1022
1024	1027	1028	1029	1030	1031	1032	1046	1047	1048	2000	2001
2002	2003	2004	2005	2006	2008	2009	2016	2017	2073	2074	2075
2079	2086	3001	3002	3003	3004	3007	3015	3016	3017	3021	3026
3029	3030	4013	4014	4015	4016	4017					

Block 011305:

1050

**County Wright**

- VTD Albion Twp
- VTD Annandale
- VTD Chatham Twp

Block 100706:

2047	2048	2049	4009	4010	4011	4012	4013	4014	4015	4016	4017
4018	4019	4020	4021	4022	4023	4024	4025	4026	4027	4028	4029
4030	4031	4032	4033	4034	4035	4036	4037	4038	4039	4040	4041

**District 19**

**County Wright**

- VTD Chatham Twp
  - Block 100706:
    - 4042    4043    4053    4054    4055
- VTD Clearwater
- VTD Clearwater Twp
- VTD Cokato
- VTD Cokato Twp
- VTD Corinna Twp
- VTD French Lake Twp
- VTD Howard Lake
- VTD Maple Lake
- VTD Maple Lake Twp P-1A
- VTD Maple Lake Twp P-1B
- VTD Marysville Twp
- VTD Middleville Twp
- VTD Montrose
- VTD Silver Creek Twp
- VTD South Haven
- VTD Southside Twp
- VTD Stockholm Twp
- VTD Victor Twp
- VTD Waverly
- VTD Woodland Twp

**District 20**

**County Le Sueur**

- VTD Cleveland
- VTD Cleveland Twp
- VTD Cordova Twp
- VTD Derrynane Twp
- VTD Elysian
- VTD Elysian Twp
- VTD Kilkenny
- VTD Kilkenny Twp
- VTD Le Center
- VTD Le Sueur
- VTD Lexington Twp
- VTD Montgomery
- VTD Montgomery Twp
- VTD Ottawa Twp
- VTD Sharon Twp
- VTD Tyrone Twp
- VTD Washington Twp
- VTD Waterville
- VTD Waterville Twp

**County McLeod**

- VTD Acoma Twp

**District 20**

**County McLeod**

- VTD Biscay
- VTD Brownton
- VTD Collins Twp
- VTD Glencoe P-1
- VTD Glencoe P-2
- VTD Glencoe P-3
- VTD Glencoe P-4
- VTD Glencoe Twp
- VTD Hassan Valley Twp
- VTD Hutchinson P-1
- VTD Hutchinson P-2
- VTD Hutchinson P-3
- VTD Hutchinson Twp
- VTD Lynn Twp
- VTD Penn Twp
- VTD Round Grove Twp
- VTD Stewart
- VTD Sumter Twp

**County Nicollet**

- VTD Bernadotte Twp
- VTD Brighton Twp
- VTD Courtland
- VTD Courtland Twp
- VTD Granby Twp
- VTD Lafayette
- VTD Lafayette Twp
- VTD Lake Prairie Twp
- VTD New Sweden Twp
- VTD Nicollet
- VTD Nicollet Twp
- VTD Oshawa Twp

Block 480200:

1106	1107	1109	1110	1111	1115	1116	1117	1118	1119	1120	1124
1125	1126	1127	2000	2001	2002	2003	2004	2005	2006	2007	2008
2009	2010	2011	2012	2013	2014	2015	2017	2018	2019	2020	2021
2022	2046	2137	3144	3145	3146	3147	3148	3151	3152	3157	3158

Block 480400:

2023	2040
------	------

- VTD Ridgely Twp

- VTD Traverse Twp

Block 480200:

1087	1088	1112	1113	1114	3091	3094	3095	3121	3122	3123	3124
3125	3126	3127	3130	3131	3132	3133	3134	3135	3136	3137	3138
3139	3140	3141	3142	3143	3149	3150	3159				

Block 480300:

1018
------

**District 20**

**County Nicollet**

VTD West Newton Twp

**County Rice**

VTD Erin Twp

VTD Forest Twp

VTD Morristown

VTD Morristown Twp

VTD Shieldsville Twp

VTD Wells Twp

Block 070200:

2052 2056

Block 070300:

1000 1048 1049 1050 1051 1052 1053 1068 2000 2001 2002 2003

2004 2005 2006 2009 2010 2011 2012 2013 2014 2015 2017 3042

Block 070400:

3023

**County Sibley**

VTD Alfsborg Twp

VTD Bismarck Twp

VTD Cornish Twp

VTD Dryden Twp

VTD Gaylord

VTD Gibbon

VTD Grafton Twp

VTD Henderson

VTD Henderson Twp

VTD Kelso Twp

VTD Le Sueur

VTD Moltke Twp

VTD New Auburn

VTD New Auburn Twp

VTD Severance Twp

VTD Sibley Twp

VTD Transit Twp

VTD Winthrop

**County Waseca**

VTD Blooming Grove Twp

VTD Elysian

VTD Iosco Twp

VTD Janesville

VTD Janesville Twp

VTD Saint Mary Twp

VTD Waseca W-1 P-A

VTD Waseca W-1 P-B

VTD Waseca W-2 P-A

VTD Waseca W-2 P-B

VTD Waseca W-3 P-A

**District 20**

**County Waseca**

- VTD Waseca W-3 P-B
- VTD Woodville Twp

**District 21**

**County Chippewa**

- VTD Granite Falls Twp P-2
- VTD Granite Falls W-2

Block 950300:

1089	1090	1091	1092	1093	1094	1095	1096	1097	1098	1099	1100
1101	1110	1120	2102	2103	2104	2105	2106	2112	2113	2114	2115
2116	2117	2118	2119	2120	2122	2123	2124	2125	2127	2128	2129
2130	2131	2132	2133								

**County Lac qui Parle**

**County Lincoln**

**County Lyon**

**County Murray**

**County Nobles**

- VTD Adrian
- VTD Bloom Twp
- VTD Dundee
- VTD Elk Twp
- VTD Ellsworth
- VTD Graham Lakes Twp
- VTD Grand Prairie Twp
- VTD Hersey Twp
- VTD Kinbrae
- VTD Larkin Twp
- VTD Leota Twp
- VTD Lismore
- VTD Lismore Twp
- VTD Little Rock Twp
- VTD Olney Twp
- VTD Seward Twp
- VTD Summit Lake Twp
- VTD Westside Twp
- VTD Wilmont
- VTD Wilmont Twp

**County Pipestone**

**County Redwood**

- VTD Belview
- VTD Delhi
- VTD Delhi Twp
- VTD Gales Twp
- VTD Granite Rock Twp
- VTD Kintire Twp
- VTD Lucan
- VTD Milroy

---

**District 21**

**County Redwood**

- VTD New Avon Twp
- VTD Redwood Falls Twp
- VTD Seaforth
- VTD Sheridan Twp
- VTD Springdale Twp
- VTD Swedes Forest Twp
- VTD Underwood Twp
- VTD Vail Twp
- VTD Vesta
- VTD Vesta Twp
- VTD Wabasso
- VTD Westline Twp

**County Rock**

**County Yellow Medicine**

---

**District 22**

**County Brown**

**County Cottonwood**

**County Jackson**

**County Nobles**

- VTD Bigelow
- VTD Bigelow Twp
- VTD Brewster
- VTD Dewald Twp
- VTD Indian Lake Twp
- VTD Lorain Twp
- VTD Ransom Twp
- VTD Round Lake
- VTD Rushmore
- VTD Worthington Twp
- VTD Worthington W-1 P-1
- VTD Worthington W-1 P-2
- VTD Worthington W-1 P-3
- VTD Worthington W-1 P-4
- VTD Worthington W-1 P-5
- VTD Worthington W-2 P-1
- VTD Worthington W-2 P-2
- VTD Worthington W-2 P-3
- VTD Worthington W-2 P-4
- VTD Worthington W-2 P-5

**County Redwood**

- VTD Brookville Twp
- VTD Charlestown Twp
- VTD Clements
- VTD Honner Twp
- VTD Johnsonville Twp
- VTD Lamberton

**District 22****County Redwood**

VTD Lamberton Twp  
VTD Morgan  
VTD Morgan Twp  
VTD North Hero Twp  
VTD Paxton Twp  
VTD Redwood Falls W-1  
VTD Redwood Falls W-2  
VTD Redwood Falls W-3  
VTD Revere  
VTD Sanborn  
VTD Sherman Twp  
VTD Sundown Twp  
VTD Three Lakes Twp  
VTD Walnut Grove  
VTD Wanda  
VTD Waterbury Twp  
VTD Willow Lake Twp

**County Watonwan**

VTD Adrian Twp  
VTD Butterfield  
VTD Butterfield Twp  
VTD Darfur  
VTD La Salle  
VTD Madelia  
VTD Madelia Twp  
VTD Nelson Twp  
VTD Riverdale Twp  
VTD Rosendale Twp  
VTD Saint James Twp  
VTD Saint James W-1  
VTD Saint James W-2

**District 23****County Blue Earth**

VTD Eagle Lake  
VTD Jamestown Twp  
VTD Le Ray Twp  
VTD Lime Twp  
VTD Madison Lake  
VTD Mankato Twp P-1  
VTD Mankato Twp P-2  
VTD Mankato W-1 P-11  
VTD Mankato W-1 P-12  
VTD Mankato W-1 P-14  
VTD Mankato W-2 P-15  
VTD Mankato W-2 P-16  
VTD Mankato W-2 P-17



**District 23**

**County Blue Earth**

- VTD Mankato W-3 P-7
- VTD Mankato W-3 P-8
- VTD Mankato W-3 P-9
- VTD Mankato W-4 P-10
- VTD Mankato W-4 P-10A
- VTD Mankato W-4 P-13
- VTD Mankato W-5 P-1
- VTD Mankato W-5 P-2
- VTD Mankato W-5 P-3
- VTD Mankato W-5 P-4
- VTD Mankato W-5 P-5
- VTD Mankato W-5 P-6
- VTD Skyline
- VTD South Bend Twp

**County Le Sueur**

- VTD Kasota
- VTD Kasota Twp P-1
- VTD Kasota Twp P-2
- VTD Mankato

**County Nicollet**

- VTD Belgrade Twp
- VTD Mankato W-2 P-30
- VTD North Mankato P-1
- VTD North Mankato P-2
- VTD North Mankato P-3
- VTD North Mankato P-4
- VTD North Mankato P-5
- VTD North Mankato P-6
- VTD North Mankato P-7
- VTD Oshawa Twp
  - Block 480200:
 

2025	2026	2027	2028	2029	2031
------	------	------	------	------	------
  - Block 480300:
 

2007	2009
------	------
  - Block 480400:
 

2039	2042	2043
------	------	------
- VTD Saint Peter W-1 P-1
- VTD Saint Peter W-1 P-2
- VTD Saint Peter W-2 P-1
- VTD Saint Peter W-2 P-2
- VTD Traverse Twp
  - Block 480200:
 

3086	3087	3088	3096	3097	3098	3160	3163
------	------	------	------	------	------	------	------
  - Block 480300:
 

1008	1020	1023	1026	2044	3000	3001	3002	3003
------	------	------	------	------	------	------	------	------

**District 24**

**District 24**

**County Blue Earth**

- VTD Amboy
- VTD Beauford Twp
- VTD Butternut Valley Twp
- VTD Cambria Twp
- VTD Ceresco Twp
- VTD Danville Twp
- VTD Decoria Twp
- VTD Garden City Twp
- VTD Good Thunder
- VTD Judson Twp
- VTD Lake Crystal
- VTD Lincoln Twp
- VTD Lyra Twp
- VTD Mapleton
- VTD Mapleton Twp
- VTD McPherson Twp
- VTD Medo Twp
- VTD Minnesota Lake
- VTD Pemberton
- VTD Pleasant Mound Twp
- VTD Rapidan Twp
- VTD Saint Clair
- VTD Shelby Twp
- VTD Sterling Twp
- VTD Vernon Center
- VTD Vernon Center Twp

**County Faribault**

**County Freeborn**

**County Martin**

**County Mower**

- VTD Lyle
- VTD Lyle Twp

**County Waseca**

- VTD Alton Twp
- VTD Byron Twp
- VTD Freedom Twp
- VTD New Richland
- VTD New Richland Twp
- VTD Otisco Twp
- VTD Vivian Twp
- VTD Waldorf
- VTD Wilton Twp

**County Watonwan**

- VTD Antrim Twp
- VTD Fieldon Twp
- VTD Lewisville

**District 24**

**County Watonwan**

- VTD Long Lake Twp
- VTD Odin
- VTD Odin Twp
- VTD Ormsby
- VTD South Branch Twp

**District 25**

**County Dakota**

- VTD Northfield W-3 P-2

**County Rice**

- VTD Bridgewater Twp
- VTD Cannon City Twp
- VTD Dennison
- VTD Dundas
- VTD Faribault P-1
- VTD Faribault P-2
- VTD Faribault P-3
- VTD Faribault P-4
- VTD Nerstrand
- VTD Northfield Twp
- VTD Northfield W-1 P-1
- VTD Northfield W-1 P-2
- VTD Northfield W-2 P-1
- VTD Northfield W-2 P-2
- VTD Northfield W-3 P-1
- VTD Northfield W-4 P-1
- VTD Northfield W-4 P-2
- VTD Richland Twp
- VTD Walcott Twp
- VTD Warsaw Twp
- VTD Wells Twp

Block 070300:

1001	1002	1003	1004	1005	1008	1012	1014	1019	1022	1023	1024
1025	1028	1030	1034	1036	1037	1038	1039	1044	1045	1046	1047
1058	1059	1060	1067								

Block 070400:

1004	1006	3030	3031	3033	3034
------	------	------	------	------	------

Block 070901:

3009	3034	3036	3037	3038	3040	3052
------	------	------	------	------	------	------

Block 070902:

1051
------

- VTD Wheeling Twp

**County Steele**

- VTD Clinton Falls Twp
- VTD Deerfield Twp
- VTD Medford
- VTD Medford Twp

**District 25**

**County Steele**

VTD Meriden Twp

VTD Owatonna Twp

Block 960100:

3044 3045 3046 3047 3048 3049 3053 3054 3055 3071 3080 3081

3082 3087 3088 3089 3090 3091 3092

Block 960200:

1001 1021 1030 1031 1032 1034 1038 1039 1040 3002 3007 3016

4002 4010 4011

Block 960300:

5000

Block 960400:

2007 2008 2023 2024 2027 2033 2034 2040 3043 3044 3046 3047

3048

Block 960500:

2002 2056 2057 2058 2061 2063 2064 2065 2066 2068 2069 2071

2072 2074 2075 2076 2077 2093 2094 2215 2217

Block 960600:

1029 1030

Block 960700:

3000 3001 4031

VTD Owatonna W-1 P-1

VTD Owatonna W-1 P-2

VTD Owatonna W-2 P-1

VTD Owatonna W-2 P-2

VTD Owatonna W-3 P-1

VTD Owatonna W-3 P-2

VTD Owatonna W-4 P-1

VTD Owatonna W-4 P-2

VTD Owatonna W-5 P-1

VTD Owatonna W-5 P-2

**District 26**

**County Dodge**

VTD Ashland Twp

VTD Canisteo Twp

VTD Claremont

VTD Claremont Twp

VTD Concord Twp

VTD Dodge Center P-1

VTD Dodge Center P-2

VTD Ellington Twp

VTD Hayfield

VTD Hayfield Twp

VTD Kasson P-1

VTD Kasson P-2

VTD Kasson P-3

VTD Mantorville

**District 26**

**County Dodge**

- VTD Mantorville Twp
- VTD Milton Twp
- VTD Ripley Twp
- VTD Vernon Twp
- VTD Wasioja Twp
- VTD West Concord
- VTD Westfield Twp

**County Goodhue**

- VTD Cannon Falls P-1
- VTD Cannon Falls P-2
- VTD Cannon Falls Twp
- VTD Cherry Grove Twp
- VTD Dennison
- VTD Holden Twp
- VTD Kenyon
- VTD Kenyon Twp
- VTD Leon Twp
- VTD Minneola Twp
- VTD Pine Island
- VTD Pine Island Twp

Block 080800:

1004	1023	1024	1025	1026	1027	1033	1034	1060	1061	1062	1068
1111	1112	1115	2000	2004	3003	3031	3042	3045	3046		

Block 080900:

3068	3069	3070	4040
------	------	------	------

- VTD Roscoe Twp
  - VTD Stanton Twp
  - VTD Wanamingo
  - VTD Wanamingo Twp
  - VTD Warsaw Twp
  - VTD Zumbrota P-1
  - VTD Zumbrota P-2
  - VTD Zumbrota Twp
- Block 080900:
- |      |      |
|------|------|
| 4035 | 4039 |
|------|------|

**County Mower**

- VTD Adams
- VTD Adams Twp
- VTD Austin Twp
- VTD Austin W-1 P-1
- VTD Austin W-1 P-2
- VTD Austin W-1 P-3
- VTD Austin W-2 P-1
- VTD Austin W-2 P-2
- VTD Austin W-3 P-1
- VTD Austin W-3 P-2

**District 26**

**County Mower**

- VTD Brownsdale
- VTD Clayton Twp
- VTD Dexter
- VTD Dexter Twp
- VTD Elkton
- VTD Grand Meadow
- VTD Grand Meadow Twp
- VTD Lansing Twp
- VTD Lodi Twp
- VTD Mapleview
- VTD Marshall Twp
- VTD Nevada Twp
- VTD Pleasant Valley Twp
- VTD Red Rock Twp
- VTD Rose Creek
- VTD Sargeant
- VTD Sargeant Twp
- VTD Taopi
- VTD Udolpho Twp
- VTD Waltham
- VTD Waltham Twp
- VTD Windom Twp

**County Steele**

- VTD Aurora Twp
- VTD Berlin Twp
- VTD Blooming Prairie
- VTD Blooming Prairie Twp
- VTD Ellendale
- VTD Havana Twp
- VTD Lemond Twp
- VTD Merton Twp
- VTD Owatonna Twp
- Block 960100:
  - 3042 3043 3056 3057 3058 3059 3060 3061 3062 3063 3064 3065
  - 3066 3067 3068 3069 3070 3072 3073 3074 3075 3076 3077 3078
  - 3079 3083 3084 3085 3086 3093 3109
- Block 960500:
  - 1012 1017
- VTD Somerset Twp
- VTD Summit Twp

**District 27**

**County Dodge**

- VTD Byron P-2

**County Olmsted**

- VTD Byron
- VTD Cascade Twp P-1

**District 27**

**County Olmsted**

VTD Cascade Twp P-2A

Block 001203:

2045

Block 001301:

1003 1026 1027 1030

Block 001302:

1007 3007 3008 3009 3010 3011 3015 3016 3017 3018

Block 001403:

1036 1038 1040 1041 3020

Block 001404:

1002 1004 1005 1006 1007 1008 1026 4006

Block 001703:

3011 3016

VTD Cascade Twp P-3A

VTD Cascade Twp P-4

VTD Chatfield

VTD Dover

VTD Dover Twp

VTD Elmira Twp

VTD Eyota

VTD Eyota Twp

VTD Farmington Twp

VTD Haverhill Twp

VTD High Forest Twp

VTD Kalmar Twp

VTD Marion Twp P-1

VTD Marion Twp P-2

VTD New Haven Twp

VTD Orion Twp

VTD Oronoco

VTD Oronoco Twp

VTD Pine Island

VTD Pleasant Grove Twp

VTD Quincy Twp

VTD Rochester Twp P-4

VTD Rochester W-1 P-10

Block 000902:

2024 2033

Block 000903:

1022 1025 1026 1034 1035 1036 1037 1038 1039 1040 1041 1042  
1046 1047 1048 1049 1050 1051 1055 1060

Block 001000:

3011 3012 3013 3016 3017

Block 002200:

4001 4002 4013 4020 4042 4043 4058 4059 4065 4069 4070

VTD Rochester W-3 P-1

**District 27**

**County Olmsted**

- VTD Rochester W-3 P-2
- VTD Rochester W-3 P-3
- VTD Rochester W-3 P-5
- VTD Rochester W-3 P-6
- VTD Rochester W-3 P-7
- VTD Rochester W-4 P-4

Block 002300:

3032 3033 4000 4001 4002 4003 4004 4005 4016 4017 4018 4022

- VTD Rochester W-4 P-8

Block 000901:

2003 2004 2006 2007 2010 2011 2014 2015 2024 2025 3001 3002  
3004 3005 3006

Block 002300:

3035 3040

- VTD Rochester W-5 P-3

Block 001601:

2000 2001 2002 2003 2004 2005 3000 3001 3002 3003 3004 3005  
3006 3007 3008 3009 3010 3011 3012 3013 3026 3027 3028 3029  
3030 3031

- VTD Rochester W-5 P-4

Block 002300:

1002 1003 1004 1005 1006 1007 1008 2000 2001 2002 2003 2004  
2005 2006 2007 2008 2009 2010 2011 2012 2013 2014 2015 3006  
3018 3019 4023 4024 4025 4026 4027 4031 4032 4033

- VTD Rochester W-5 P-5

- VTD Rochester W-5 P-7

- VTD Rochester W-5 P-8

- VTD Rochester W-6 P-4

- VTD Rochester W-6 P-7

Block 001603:

1005 1012 1020

Block 001702:

1000 1001 1002 1003 1004 1005 1006 1007 1010 1011 1012 4000

- VTD Rock Dell Twp

- VTD Stewartville

- VTD Viola Twp

**County Winona**

- VTD Altura
- VTD Elba
- VTD Elba Twp
- VTD Minneiska
- VTD Mount Vernon Twp
- VTD Norton Twp
- VTD Saint Charles
- VTD Saint Charles Twp
- VTD Saratoga Twp



**District 27**

**County Winona**

VTD Whitewater Twp

**District 28**

**County Olmsted**

VTD Cascade Twp P-2A

Block 001301:

1010

VTD Rochester Twp P-1

VTD Rochester Twp P-2

VTD Rochester Twp P-3

VTD Rochester W-1 P-1

VTD Rochester W-1 P-10

Block 000903:

1044 1045 1053 1054 1061 1062 1063 1064 1073

VTD Rochester W-1 P-11

VTD Rochester W-1 P-12

VTD Rochester W-1 P-2

VTD Rochester W-1 P-3

VTD Rochester W-1 P-4

VTD Rochester W-1 P-5

VTD Rochester W-1 P-6

VTD Rochester W-1 P-7

VTD Rochester W-1 P-8

VTD Rochester W-1 P-9

VTD Rochester W-2 P-1

VTD Rochester W-2 P-2

VTD Rochester W-2 P-3

VTD Rochester W-2 P-4

VTD Rochester W-2 P-5

VTD Rochester W-2 P-6

VTD Rochester W-2 P-7

VTD Rochester W-2 P-8

VTD Rochester W-3 P-4

VTD Rochester W-4 P-1

VTD Rochester W-4 P-2

VTD Rochester W-4 P-3

VTD Rochester W-4 P-4

Block 000200:

1000 1010 1016 1017 1018 1019 1020 1022 2000 2001 2002 2003  
 2004 2005 2006 2007 2008 2009 2010 2011 2012 2013 2014 2015  
 2016

Block 002300:

3034 4020 4029 4030 4034 4035

VTD Rochester W-4 P-5

VTD Rochester W-4 P-6

VTD Rochester W-4 P-7

VTD Rochester W-4 P-8

**District 28**

**County Olmsted**

VTD Rochester W-4 P-8

Block 000901:

2008 2009

VTD Rochester W-4 P-9

VTD Rochester W-5 P-1

VTD Rochester W-5 P-2

VTD Rochester W-5 P-3

Block 001601:

2006 2007 2008 2009 3014 3015 3016 3017 3018 3024 3025 3032  
3033 3034

VTD Rochester W-5 P-4

Block 002300:

4012 4013 4014 4015 4028

VTD Rochester W-5 P-6

VTD Rochester W-6 P-1

VTD Rochester W-6 P-2

VTD Rochester W-6 P-3

VTD Rochester W-6 P-5

VTD Rochester W-6 P-6

VTD Rochester W-6 P-7

Block 001702:

1013 2000 2001 2002 2003 3000 3001 3002 3003 3004 3009 3010  
3011

VTD Rochester W-6 P-8

VTD Salem Twp

**District 29**

**County Fillmore**

**County Houston**

**County Mower**

VTD Bennington Twp

VTD Frankford Twp

VTD Le Roy

VTD Le Roy Twp

VTD Racine

VTD Racine Twp

**County Winona**

VTD Dakota

VTD Dresbach Twp

VTD Fremont Twp

VTD Goodview P-1

VTD Goodview P-2A

VTD Goodview P-2B

VTD Hart Twp

VTD Hillsdale Twp

VTD Homer Twp

VTD La Crescent

**District 29**

**County Winona**

- VTD Lewiston
- VTD Minnesota City
- VTD New Hartford Twp
- VTD Pleasant Hill Twp
- VTD Richmond Twp
- VTD Rollingstone
- VTD Rollingstone Twp
- VTD Stockton
- VTD Utica
- VTD Utica Twp
- VTD Warren Twp
- VTD Wilson Twp
- VTD Winona W-1 P-1
- VTD Winona W-1 P-2
- VTD Winona W-1 P-3
- VTD Winona W-1 P-4
- VTD Winona W-2 P-1
- VTD Winona W-2 P-2
- VTD Winona W-2 P-3
- VTD Winona W-2 P-4
- VTD Winona W-3 P-1
- VTD Winona W-3 P-2
- VTD Winona W-3 P-3
- VTD Winona W-3 P-4
- VTD Winona W-4 P-1
- VTD Winona W-4 P-2
- VTD Winona W-4 P-3
- VTD Winona W-4 P-4
- VTD Wiscoy Twp

**District 30**

**County Wright**

- VTD Albertville P-1
- VTD Albertville P-2
- VTD Buffalo P-1
- VTD Buffalo P-2
- VTD Buffalo P-3
- VTD Buffalo P-4
- VTD Buffalo Twp
- VTD Chatham Twp
  - Block 100706:
 

2039	2040	3004	3005	3009	3010	3011	3020	3021	3030	4045	4046
4048	4049	4050	4051	4052	4056						
- VTD Dayton
- VTD Hanover P-2
- VTD Hanover P-3
- VTD Monticello P-1

**District 30**

**County Wright**

VTD Monticello P-2

VTD Monticello Twp

VTD Otsego P-1A

VTD Otsego P-2A

Block 100101:

1000	1001	1002	1003	1004	1005	1006	1007	1008	2003	2007	2008
2009	2011	2012	2013	2017	2018	2019	2020	4022	4023	4024	4025
4026	4027	4028	4029	4030	4031	4032	4033	4035	4036	5000	5001
5002	5003	5004	5005	5006	5007	5008	5009	5010	5011	5012	5013
5014	5015	5016	5017	5018	5023	5024	5025	5026			

Block 100102:

1000	1001	1010
------	------	------

VTD Rockford Twp

Block 100701:

4018
------

Block 100900:

1005	3000	3001	3002	3003	3004	3005	3006	3007	3008	3009	3023
3027	3028	3029	3030	3035	3036	3041	4000	4001	4002	4006	4007
4008	4009	4010	4011	4012	4013	4014	4015	4016	4017	4018	4019
4020	4021	4022	4023	4024	4025	4026	4027	4028	4029	4030	4031
4032	4033	4034	4035	4036	4037	4038	4039	4040	4041	4042	4044
4045	4046	4047	4048	4049	4050	4051	4052	4053	4054	4055	4056
4057	4058	4059	4060	5000	5001	5006	5007	5008	5009	5010	5011
5012	5013	5014	5015	5016	5017	5018	5019	5020	5021	5022	5023
5024	5025	5026	5027	5028	5031	5032	5033	5034	5035	5036	5037
5038	5039	5040	5041	5042	5043	5044	5045	5046	5047	5048	5049
5050	5051	5052	5053	5054	5055	5056	5057	5058	5059	5060	5062
5063	5064	5065	5066	5067	5068	5069	5070	5071	5072		

VTD Saint Michael P-1A

VTD Saint Michael P-1B

**District 31**

**County Hennepin**

VTD Champlin W-1 P-1

VTD Champlin W-2 P-1

VTD Champlin W-3 P-1

VTD Champlin W-4 P-1

VTD Corcoran P-1

VTD Corcoran P-2

VTD Corcoran P-3

VTD Dayton P-1

VTD Dayton P-2

VTD Dayton P-3

VTD Greenfield P-1

VTD Hanover P-1

VTD Independence P-1

VTD Loretto P-1

**District 31**

**County Hennepin**

- VTD Maple Plain P-1
- VTD Medina P-1A
- VTD Medina P-1B
- VTD Minnetrista P-1A
- VTD Minnetrista P-2A
- VTD Minnetrista P-3A
- VTD Minnetrista P-4A
- VTD Mound P-1
- VTD Mound P-2
- Block 027601:
- VTD Mound P-3
- VTD Mound P-4
- VTD Rogers P-1
- VTD Rogers P-2
- VTD Saint Bonifacius P-1

3019	3020	3021	3022	3023	3034	3036	3037	3038	3039	3041	3042
3043	3044	3045									
4000	4001	4002	4003								

**District 32**

**County Anoka**

- VTD Andover P-1
- VTD Andover P-10
- VTD Andover P-2
- Block 050219:
- VTD Andover P-4
- VTD Andover P-5
- VTD Andover P-6
- VTD Andover P-7
- VTD Andover P-8
- VTD Andover P-9
- VTD Ramsey W-1 P-1
- VTD Ramsey W-1 P-2
- VTD Ramsey W-2 P-1
- VTD Ramsey W-2 P-2
- VTD Ramsey W-3 P-1
- VTD Ramsey W-3 P-2
- VTD Ramsey W-4 P-1
- VTD Ramsey W-4 P-2

1000	1001	1002	1003	1004	1005	1006	1007	1008	1009	1010	1011
1012	1013	1014	1015	1016	1019	1020	1021	1022	1023	1024	1025
1026	1027	1028	1029	1030	1031	1032	1033	1034	1035	1036	1037
1038	1039	1040	1041	1042	2000	2001	2002	2003	2004	2005	2006
2007	2008	2009	2010	2011	2012	2013	2014	2015	2017		

**County Sherburne**

- VTD Elk River W-1 P-1A

**District 32**

**County Sherburne**

- VTD Elk River W-1 P-1B
- VTD Elk River W-2 P-2A
- VTD Elk River W-2 P-2B
- VTD Elk River W-3 P-3A
- VTD Elk River W-3 P-3B
- VTD Elk River W-4 P-4A
- VTD Elk River W-4 P-4B

**County Wright**

VTD Otsego P-2A

Block 100101:

2000	2001	2002	2004	2005	2006	2010	2014	2015	2016	2021	2022
2023	2024	4019	4020	4021	4034						

Block 100102:

2000	2001	2002	2003	2004	2005	2006	2007	2008	2009	2010	2011
2012	2013	2014	2015	2016	2017	2018	2019	2020	2021	2022	

VTD Otsego P-3

**District 33**

**County Anoka**

VTD Andover P-2

Block 050219:

2016	2018	2019	2020	2021	2022	2023	2024	2025
------	------	------	------	------	------	------	------	------

VTD Andover P-3

VTD Anoka P-1

VTD Anoka P-2

VTD Anoka P-3

VTD Anoka P-4

VTD Anoka P-5

VTD Anoka P-6

VTD Anoka P-7

VTD Anoka P-8

VTD Coon Rapids W-1 P-1

VTD Coon Rapids W-1 P-2

VTD Coon Rapids W-1 P-3

VTD Coon Rapids W-1 P-4

VTD Coon Rapids W-2 P-1

VTD Coon Rapids W-2 P-2

VTD Coon Rapids W-2 P-3

VTD Coon Rapids W-2 P-4

VTD Coon Rapids W-2 P-5

VTD Coon Rapids W-3 P-1

VTD Coon Rapids W-3 P-2

VTD Coon Rapids W-3 P-3

VTD Coon Rapids W-3 P-4

VTD Coon Rapids W-4 P-1

VTD Coon Rapids W-4 P-2

VTD Coon Rapids W-4 P-3

**District 33**

**County Anoka**

- VTD Coon Rapids W-4 P-4
- VTD Coon Rapids W-5 P-1
- VTD Coon Rapids W-5 P-2
- VTD Coon Rapids W-5 P-3
- VTD Coon Rapids W-5 P-4
- VTD Coon Rapids W-5 P-5

**District 34**

**County Anoka**

- VTD Blaine W-1 P-1
- VTD Blaine W-1 P-2
- VTD Blaine W-1 P-3
- VTD Blaine W-1 P-4
- VTD Blaine W-1 P-5
- VTD Blaine W-1 P-6
- VTD Blaine W-1 P-7
- VTD Blaine W-1 P-8
- VTD Blaine W-2 P-1
- VTD Blaine W-2 P-2A
- VTD Blaine W-2 P-2B
- VTD Blaine W-2 P-3
- VTD Blaine W-2 P-4A
- VTD Blaine W-2 P-4B
- VTD Blaine W-2 P-5
- VTD Blaine W-2 P-6
- VTD Blaine W-3 P-1
- VTD Blaine W-3 P-2
- VTD Blaine W-3 P-3
- VTD Blaine W-3 P-4
- VTD Blaine W-3 P-5
- VTD Blaine W-3 P-6
- VTD Blaine W-3 P-7
- VTD Blaine W-3 P-8
- VTD Circle Pines P-1
- VTD Circle Pines P-2
- VTD Lexington P-1
- VTD Lino Lakes P-1
- Block 050233:
 

1005	1006	1007	1014	2000	2001	2002	2003	2004
------	------	------	------	------	------	------	------	------
- VTD Lino Lakes P-2
- VTD Lino Lakes P-3

**District 35**

**County Anoka**

- VTD Fridley W-2 P-1
- Block 051103:
 

2000	2001	2002	2003	2011	2012	2013	2014	2015	2016	2017	2018
2019	2020	2021	2022	3000	3001						

**District 35**

**County Anoka**

VTD Fridley W-2 P-2

Block 051103:

1000 1011 1012 1015 3008 3009

VTD Fridley W-2 P-3

Block 051103:

1010 1013 1014 1016

Block 051203:

4000 4001 4002 4010 4011 4012 4013 4014 4015 4019 4021 4022  
4023 4024

VTD Fridley W-2 P-4

Block 051203:

2000 2001 2002 2003 2004 2005 2006 2007 2008 2009 2010 2011  
3000 3006 3007 3008 3009 3016 3017 3018

**County Ramsey**

VTD Arden Hills P-3

Block 040801:

1000 1001 1002 1003 1004 1005 1006 1007 1008 1009 1010 1011  
1012 1013 1014 1015 1016 1017 1018 1019 1020 1021 1022 1023  
1024 1025 1026 1027 1028 1029 1030 1031 1032 1033 1034 1035  
1036 1037 1039 1040 1041 1042 1043 1044 1045 1046 1047 2000  
2001 2002 2003 2004 2005 3000 3001 3002 3003 3004 3005 3006  
3007 3008 3009 3010 3011 3012 3013 3014 3015 3016 3017

VTD Gem Lake P-1

VTD Mounds View P-3

VTD Mounds View P-4

Block 040902:

1000 1001 1002 1003 1004 1005 1006 1007 1010 1011 1012 1013  
1014 1025 1026 1027 1028 1029 1030 1031 1032 1033 1034 2005  
2006 3000 3001 3002 3003 3004 3005 3006 3007 3008 3009 3010  
3011 3012 3013 3014 3015 3016 3017 3018 3019

VTD New Brighton P-1

VTD New Brighton P-2

VTD New Brighton P-3

VTD New Brighton P-4

VTD New Brighton P-5

VTD New Brighton P-6

VTD New Brighton P-7

VTD New Brighton P-8

VTD North Oaks P-1

VTD North Oaks P-2

VTD Saint Anthony P-1

VTD Shoreview P-2

Block 040704:

5000 5001 5002 5003 5004 5005 5006 5007 5008

Block 040709:

2001 2003 2005 2006 2007 2008 3013 3014 3015 3016 3017



**District 35**

**County Ramsey**

VTD Shoreview P-3

VTD Shoreview P-4

VTD Shoreview P-5

VTD Shoreview P-6

VTD Vadnais Heights P-1

VTD Vadnais Heights P-2

VTD Vadnais Heights P-3

VTD Vadnais Heights P-4

Block 040503:

1028

Block 040605:

1016 1017 1018 1019 1020 1024 2031 2032 2033 2034

Block 040606:

1003 1004 1005 1006 1007 1008 1009 1010 1011 1012 1013 1014

1015 1016 1017 1018 1019 1020 1021 2000 2001 2002 2005 2006

2007 2008 2009 2010 3000 3001 3002 3003 3004 3005 3006 3007

3008 3009 3010 3011 3012 3013 3014 3015 3016 3017 3018

VTD White Bear Twp P-1

Block 040101:

2002 2003 2004 2005 2006 2018 2019 2020 2021 2022

Block 040102:

3012 3013 3014 3015 3016 3024

Block 040504:

1000 1001 4003 4004 4012 4013

Block 040601:

2019 2020 2021 2022 2023 2024 2025 2026 2027 2028 2029 2030

2032 4014 5010 5013

VTD White Bear Twp P-4

**District 36**

**County Ramsey**

VTD Vadnais Heights P-4

Block 040606:

1000

VTD White Bear Lake W-1 P-1

VTD White Bear Lake W-2 P-1

VTD White Bear Lake W-3 P-1

VTD White Bear Lake W-3 P-2

VTD White Bear Lake W-4 P-1

VTD White Bear Lake W-5 P-1

VTD White Bear Twp P-1

Block 040101:

1000 1001 1002 1003 1004 1005 1006 2000 2001 2007 2008 2009

2010 2011 2012 2013 2014 2015 2016 2017

Block 040102:

2003 2004 2005 2006 2009 3008 3009 3010 3011 3017 3018 3019

3025

**District 36**

**County Ramsey**

VTD White Bear Twp P-2

VTD White Bear Twp P-3

**County Washington**

VTD Bayport

VTD Baytown Twp

VTD Birchwood Village

VTD Grant

Block 070403:

2000	2001	2002	2003	2004	2005	2006	2007	2008	2009	2010	2011
2012	2013	2014	2015	2016	2017	2018	2019	3000	3001	3002	3003
3004	3005	3006	3007	3008	3009	3010	3011	3012	3013	3014	

VTD Lake Elmo P-1

Block 070406:

1000	1001	1002	1003	1004	1005	1006	1007	1008	1009	1010	1011
1012	1013	1014	1015	1016	1017	1018	1019	1020	1021	1022	1023
1024	1025	1026	1027	2000	2001	2002	2003	2004	2005	2006	2007
2008	2009	2010	2011	2012	2013	2014	2015	2016	2017	2018	2019
3000	3001	3002	3003	3004	3005	3006	3007	3008	3009	3010	3011
3012	3013	3014	3015	3016	3017	4000	4001	4002	4003	4004	4005
4006	4007	4008	4009	4010	4040						

VTD Lake Elmo P-2

VTD Mahtomedi P-1

VTD Mahtomedi P-2

VTD Oak Park Heights

VTD Pine Springs

VTD Stillwater W-1 P-1

VTD Stillwater W-1 P-2

VTD Stillwater W-2 P-3

VTD Stillwater W-2 P-4

VTD Stillwater W-3 P-5

VTD Stillwater W-4 P-7

VTD Stillwater W-4 P-8

VTD White Bear Lake W-4 P-2

VTD Willernie

**District 37**

**County Washington**

VTD Afton W-1 P-1

VTD Afton W-2 P-1

VTD Afton W-3 P-1

VTD Afton W-4 P-1

VTD Lake Saint Croix Beach

VTD Lakeland

VTD Lakeland Shores

VTD Saint Mary's Point

VTD West Lakeland Twp

VTD Woodbury P-1

**District 37**

**County Washington**

- VTD Woodbury P-10
- VTD Woodbury P-11
- VTD Woodbury P-12
- VTD Woodbury P-13A
- VTD Woodbury P-14
- VTD Woodbury P-15
- VTD Woodbury P-16
- VTD Woodbury P-2
- VTD Woodbury P-3
- VTD Woodbury P-4
- VTD Woodbury P-5
- VTD Woodbury P-6
- VTD Woodbury P-7
- VTD Woodbury P-8
- VTD Woodbury P-9A

**District 38**

**County Dakota**

- VTD Eagan P-17
  - Block 060752:
 

3000	3001	3002	3003	3004	3005	3006	3007	3008	3009	3010	3011
------	------	------	------	------	------	------	------	------	------	------	------
- VTD Eagan P-3
  - Block 060717:
    - 3000
  - Block 060728:
 

1000	1001	1002	1003	1004	1005	1015	1016
------	------	------	------	------	------	------	------
  - Block 060752:
 

2000	2001	2002	2003	2004	2005	2006
------	------	------	------	------	------	------
- VTD Eagan P-7
  - Block 060728:
 

1006	1007	1008	1009	1010	1011	1012	1013	1014
------	------	------	------	------	------	------	------	------
- VTD Eagan P-8
- VTD Inver Grove Heights P-1
- VTD Inver Grove Heights P-10
- VTD Inver Grove Heights P-2
- VTD Inver Grove Heights P-3
- VTD Inver Grove Heights P-4
- VTD Inver Grove Heights P-5
- VTD Inver Grove Heights P-6
- VTD Inver Grove Heights P-7
  - Block 060502:
    - 4022
  - Block 060503:
 

1000	1001	1002	1003	1004	1005	1006	1007	1008	1009	1010	1011
1012	1013	1014	1015	1016	1017	1018	1019	2000	2001	2002	2017
2018	2019	2020	2023	2024	2025	2026	2027	2030	3000		
- VTD Inver Grove Heights P-8

**District 38**

**County Dakota**

VTD Inver Grove Heights P-9

VTD Sunfish Lake

**County Washington**

VTD Cottage Grove P-1

VTD Cottage Grove P-2

VTD Cottage Grove P-3

Block 071207:

1000	1001	1002	1003	1004	1005	1006	1007	1008	1009	1010	1011
1012	1013	1014	1015	1016	2014	2023	2024	2025	2030	2031	2032
2033	3000	3001	3002	3003	3004	3005	3006	3007	3008	3009	3010
3011	3012	3013	3014	3015							

VTD Cottage Grove P-4

VTD Cottage Grove P-5

VTD Cottage Grove P-6

VTD Cottage Grove P-7

VTD Grey Cloud Island Twp

VTD Saint Paul Park P-1

VTD Saint Paul Park P-2

VTD Saint Paul Park P-3

VTD Saint Paul Park P-4

**District 39**

**County Dakota**

VTD Apple Valley P-1

VTD Apple Valley P-11

VTD Apple Valley P-12

VTD Apple Valley P-13

VTD Apple Valley P-14

VTD Apple Valley P-15

VTD Apple Valley P-2

VTD Apple Valley P-3

VTD Apple Valley P-4

VTD Apple Valley P-5A

VTD Apple Valley P-5B

Block 060714:

1012	1013
------	------

Block 060806:

1000	1001	1002	1003	1004	1005	1006	1007	1008	1012	1013	1016
1017	2000	2001	2002	2003	2004	2005	2006	2007	2008	2009	2010
4000	4001	4002	4003	4005	4006						

VTD Apple Valley P-6

VTD Apple Valley P-8

VTD Burnsville P-12

Block 060742:

2000	2001	2002	2003	2004	2005	2006	2007	2009	2010
------	------	------	------	------	------	------	------	------	------

VTD Burnsville P-13

Block 060753:

**District 39**

**County Dakota**

VTD Burnsville P-13

Block 060753:

1000 1001 1002 1003 1004 1005 1006 1007 1008 1009

Block 060754:

1000 1001 1002 1003 1004 1005 2003 2004 2005 4000 4001 4002  
4003

VTD Burnsville P-14

Block 060754:

2000 2001 2002 3003 3004 3005 3006 3008 3009 3012 3013 3014  
3015

VTD Burnsville P-15

VTD Burnsville P-16

Block 060746:

2000 2001 2011 2012 2013 2014 2015 2016 2017 2018 2019 2020  
2021 2022 2023 2024

VTD Lakeville P-11

Block 060816:

2000 2001 2002 2004 2005 2006 2007 2008 2009 2010 2011 2012  
2013 2014 2015

VTD Lakeville P-12

Block 060819:

1001 1002 1003 1004 1005 1006 1007 1008 1009 1010 1011 1018

VTD Lakeville P-7

Block 060814:

1000 1001 1002 1003 1004 1005 1006 1007 1008 1009 1015 1016  
1018 1019 1020 1021 1022

Block 060816:

2003

VTD Lakeville P-8

Block 060814:

1023 1024 1025

VTD Rosemount P-1

VTD Rosemount P-2

VTD Rosemount P-3

VTD Rosemount P-4

VTD Rosemount P-5

VTD Rosemount P-6

VTD Rosemount P-7

**District 40**

**County Dakota**

VTD Apple Valley P-10

VTD Apple Valley P-5B

Block 060824:

1001 1002 1003 1004 1005 1006 1007 1008 1009 1010 1014 1015

VTD Apple Valley P-7

VTD Apple Valley P-9

**District 40**

**County Dakota**

VTD Eagan P-1

VTD Eagan P-10

VTD Eagan P-11

VTD Eagan P-12

VTD Eagan P-13

VTD Eagan P-14

VTD Eagan P-15

VTD Eagan P-16

VTD Eagan P-17

Block 060732:

1000	1001	1002	1003	1004	1005	1006	1007	1008	1009	1010	1011
1012	1013										

VTD Eagan P-2

VTD Eagan P-3

Block 060717:

1000	1001	1002	1003	1004	1005	1006	1007	2000	2001	2002	2003
2004	2005	2006	2007	2008	2009	2010	4020	4025	4026	4028	4029
4030	4031	4032	4033	4034	4035	4036	4037	4038	4039	4040	4041
4042	4043	6004	6013	6014	6015	6016	6017	6018	6019	6020	6021
6022	6023	6024	6025								

VTD Eagan P-4

VTD Eagan P-5A

VTD Eagan P-5B

VTD Eagan P-6A

VTD Eagan P-6B

VTD Eagan P-7

Block 060728:

2000	2001	2002	2003	2004	2005	2006	3000	3001	3002	3003	3004
3005	3006	3007	3008								

VTD Eagan P-9A

VTD Eagan P-9B

VTD Lilydale

VTD Mendota

VTD Mendota Heights P-1

VTD Mendota Heights P-2

VTD Mendota Heights P-3

VTD Mendota Heights P-4

VTD Mendota Heights P-5

**District 41**

**County Ramsey**

VTD Little Canada P-1

VTD Little Canada P-2

VTD Little Canada P-3

VTD Maplewood P-1

VTD Maplewood P-10

VTD Maplewood P-2

**District 41**

**County Ramsey**

- VTD Maplewood P-3
- VTD Maplewood P-4
- VTD Maplewood P-5
- VTD Maplewood P-6
- VTD Maplewood P-7
- VTD Maplewood P-8
- VTD Maplewood P-9
- VTD North Saint Paul P-1
- VTD North Saint Paul P-2
- VTD North Saint Paul P-3
- VTD North Saint Paul P-4

**County Washington**

VTD Lake Elmo P-1

Block 070406:

4011	4012	4013	4014	4015	4016	4017	4018	4019	4020	4021	4022
4023	4024	4025	4026	4027	4028	4029	4030	4031	4032	4033	4034
4035	4036	4037	4038	4039	4041	4042	4043				

- VTD Landfall
- VTD Oakdale P-1
- VTD Oakdale P-2
- VTD Oakdale P-3
- VTD Oakdale P-4
- VTD Oakdale P-5
- VTD Oakdale P-6
- VTD Oakdale P-7
- VTD Oakdale P-8

**District 42**

**County Dakota**

VTD Castle Rock Twp

Block 060904:

1003	1005	1006
------	------	------

Block 060905:

3010	3011	3012	3013	3014	3015	3016	3024	3026
------	------	------	------	------	------	------	------	------

Block 061501:

3000	3001	3002	3003	3004	3005	3006	3007	3008	3009	3010	3011
3012	3013	3014	3015	3016	3017	3018	3019	3020	3021	3022	3023
3024	3025	3026	3027	3028	3029	3030	3031	3034	3035	3036	3037
3038	3039	3040	3041	3042	3043						

- VTD Douglas Twp
- VTD Hampton
- VTD Hampton Twp
- VTD Hastings W-1 P-2
- VTD Hastings W-1 P-3
- VTD Hastings W-2 P-1
- VTD Hastings W-2 P-2
- VTD Hastings W-3 P-1

**District 42**

**County Dakota**

- VTD Hastings W-3 P-2
- VTD Hastings W-4 P-1
- VTD Hastings W-4 P-2
- VTD Marshan Twp
- VTD Miesville
- VTD New Trier
- VTD Nininger Twp
- VTD Randolph
- VTD Randolph Twp
- VTD Ravenna Twp
- VTD Vermillion
- VTD Vermillion Twp

**County Goodhue**

- VTD Belle Creek Twp
- VTD Bellechester
- VTD Belvidere Twp
- VTD Featherstone Twp
- VTD Florence Twp
- VTD Goodhue
- VTD Goodhue Twp
- VTD Hay Creek Twp
- VTD Lake City
- VTD Pine Island Twp

Block 080800:

1000	1001	1002	1003	1014	1015	1016	1017	1018	1019	1020	1021
1022	1030	1031	1032	1063	1064	1065	1066	1067	1074	1092	1093
1094	1095	1096	1097	1098	1099	1108	1109	1110	3000	3001	3002
3029	3030										

Block 080900:

1093	1094
------	------

- VTD Red Wing W-1 P-1
- VTD Red Wing W-1 P-2
- VTD Red Wing W-2 P-1
- VTD Red Wing W-2 P-2
- VTD Red Wing W-3 P-1
- VTD Red Wing W-3 P-2
- VTD Red Wing W-4 P-1
- VTD Red Wing W-4 P-2
- VTD Vasa Twp
- VTD Wacouta Twp
- VTD Welch Twp
- VTD Zumbrotta Twp

Block 080900:

1000	1001	1002	1003	1004	1005	1006	1007	1061	1062	1063	1064
1065	1066	1067	1068	1069	1070	1071	1072	1073	1074	1075	1076
1077	1078	1079	1080	1081	1082	1083	1084	1085	1086	1087	1088



**District 42**

**County Goodhue**

VTD Zumbrota Twp

Block 080900:

1089 1090 1091 1092 1096 3004 4000 4001 4011

**County Wabasha**

**County Washington**

VTD Cottage Grove P-3

Block 071207:

2000 2001 2002 2005 2006 2007 2008 2009 2010 2011 2012 2013  
 2015 2016 2017 2018 2019 2020 2021 2022 2026 2027 2028 2029

VTD Denmark Twp

VTD Hastings W-1 P-1

**District 43**

**County Carver**

VTD Benton Twp

VTD Camden Twp

VTD Cologne

VTD Dahlgren Twp P-1

Block 091100:

4044 4045 4046 4047 6000 6001 6002 6003 6004 6005 6006 6007  
 6008 6009 6010 6011 6012 6013 6014 6015 6016 6017 6018 6019  
 6020 6021 6022 6023 6024 6025 6026 6027 6028 6029 6030 6031  
 6032 6033 6034 6035 6036 6037 6038 6039 6040 6041 6042 6043  
 6044 6045 6046 6047 6048 6049 6050 6051 6052 6053 6054 6055  
 6056 6057 6058

VTD Hamburg

VTD Hancock Twp

VTD Hollywood Twp

VTD Laketown Twp

VTD Mayer

VTD New Germany

VTD Norwood Young America

VTD San Francisco Twp

VTD Victoria P-1

VTD Victoria P-2

VTD Victoria P-3

VTD Waconia Twp

VTD Waconia W-1

VTD Waconia W-2

VTD Watertown

VTD Watertown Twp

VTD Young America Twp

**County Hennepin**

VTD Rockford P-1

**County McLeod**

VTD Bergen Twp

VTD Helen Twp

**District 43**

**County McLeod**

- VTD Lester Prairie
- VTD Plato
- VTD Rich Valley Twp
- VTD Winsted
- VTD Winsted Twp

**County Scott**

- VTD Belle Plaine
- VTD Belle Plaine Twp
- VTD Blakeley Twp
- VTD Jordan P-1

Block 080801:

2025	2026	2027	2028	2029	2030	2031	2032	4008	4009	4010	4011
4016											

Block 081302:

2026	2029
------	------

- VTD Saint Lawrence Twp

**County Sibley**

- VTD Arlington
- VTD Arlington Twp
- VTD Faxon Twp
- VTD Green Isle
- VTD Green Isle Twp
- VTD Jessenland Twp
- VTD Washington Lake Twp

**County Wright**

- VTD Delano
- VTD Franklin Twp
- VTD Rockford
- VTD Rockford Twp

Block 100900:

1003	1016	1028	3015	3016	3018	3032	3037
------	------	------	------	------	------	------	------

**District 44**

**County Dakota**

- VTD Eureka Twp

Block 061501:

1000	1001	1002	1003	1005	1006	1007	1008	1009	1010	1011	1012
1013	1015	1016	1017	1018	1019	1020	1021	1022	1023	1024	1025
1026	1027	1028	1029	1030	1031	1032	1033	1034	1035	1036	1037
1038	1039	1040	1041	1042	1043	1044	1045	1046	1047	1048	1049
1050	1051	1052	1053	1054	2009	2010					

- VTD Greenvale Twp

- VTD Lakeville P-4

Block 060835:

3018	3026	3027	3028	3029	3030	3031	3032	3033
------	------	------	------	------	------	------	------	------

- VTD Lakeville P-5

Block 060815:

**District 44**

**County Dakota**

VTD Lakeville P-5

Block 060815:

2007 2008 2009 2010 2012 2013 2014

Block 060834:

1003 1004 1005 1006 1010 2000 2001 2002 2003 2004 2005 2006  
 2007 2008 2009 2010 2011 2012 2013 2014 2015 2016 2018

VTD Lakeville P-6

VTD Lakeville P-7

Block 060813:

1000 1001 1002 1003 1004 1005 1006 1007 1008 1009 1010 1011  
 1012 1013 1014 1015 1016 1017 1018 1019 1020 1021 1022 1023  
 1024 1025 1026

Block 060814:

4007 5006

VTD Sciota Twp

VTD Waterford Twp

**County Le Sueur**

VTD Heidelberg

VTD Lanesburgh Twp

VTD New Prague

**County Rice**

VTD Lonsdale

VTD Webster Twp P-1

VTD Webster Twp P-2

VTD Wheatland Twp

**County Scott**

VTD Cedar Lake Twp

VTD Credit River Twp

VTD Elko New Market

VTD Helena Twp

VTD Jordan P-1

Block 080801:

1021 1022 1023 1024 1025 1026 1027 1028 1029 1030 1034 1035  
 1036 2000 2001 2002 2003 2004 2005 2006 2007 2008 2009 2010  
 2011 2012 2013 2014 2015 2016 2017 2018 2019 2020 2021 2022  
 2023 2024 4000 4002 4003 4004 4005 4006 4007 4012 4013 4014  
 4015

Block 080802:

2064 2065

VTD Jordan P-2

VTD New Market Twp

VTD New Prague P-2

VTD Prior Lake P-1

VTD Prior Lake P-2

VTD Prior Lake P-3

VTD Prior Lake P-4

**District 44**

**County Scott**

VTD Prior Lake P-5

VTD Prior Lake P-6A

VTD Prior Lake P-6B

VTD Prior Lake P-7

Block 080903:

1000	1001	1002	1003	1004	1005	1006	1007	1008	1009	1010	1011
1012	1015	1016	1017	1022	2000	2001	2002	2003	2004	2010	2011
2014	2020	2021	2022	2023	4000	4001	4002	4003	4004	4005	4006
4007	4008	4009	4010	4011	4012	4013	4014	4021	4022	4023	4024
4025	4026	4027	4028	4029	4030	4031	4032	4036	4037	4038	4039
4040	4041	4042	5007	5008	5009	5010	5011	5012	5013	5014	5015
5016	5017										

Block 080905:

2000	2001	2011	2012	2013	2023	2024	2025	2026	2027	2028
------	------	------	------	------	------	------	------	------	------	------

VTD Sand Creek Twp

VTD Spring Lake Twp

**District 45**

**County Dakota**

VTD Castle Rock Twp

Block 060904:

1000

Block 060905:

3018	3019	3059
------	------	------

VTD Coates

VTD Empire Twp

VTD Eureka Twp

Block 061501:

2000	2001	2003	2005	2007	2011
------	------	------	------	------	------

VTD Farmington P-1

VTD Farmington P-2

VTD Farmington P-3

VTD Farmington P-4

VTD Farmington P-5

VTD Farmington P-6

VTD Lakeville P-1

VTD Lakeville P-10

VTD Lakeville P-11

Block 060816:

1000	1001	1002	1003	1004	1005	1006	1007	1008	1009	1010	1011
1012	1013	1014	1015	1016	1017	1018	1019	1020	1021	1022	1023

VTD Lakeville P-12

Block 060819:

1000	1012	1013	1014	1015	1016	1017	2000	2001	2002	2003	2004
2005	2006	2007	2008	2009	2010	2011	2012	2013	2014	2015	2016
2017	2018	2019	2020								

VTD Lakeville P-13

**District 45**

**County Dakota**

- VTD Lakeville P-14
- VTD Lakeville P-15
- VTD Lakeville P-16
- VTD Lakeville P-17
- VTD Lakeville P-18
- VTD Lakeville P-2
- VTD Lakeville P-3
- VTD Lakeville P-4

Block 060835:

1000	1001	1002	1003	1004	1005	1006	1007	1008	1009	1010	1011
1012	3000	3001	3002	3003	3004	3005	3006	3007	3008	3009	3010
3011	3012	3013	3014	3015	3016	3017	3019	3020	3021	3022	3023
3024	3025	3034	3035	3036							

- VTD Lakeville P-5

Block 060815:

2002	2003	2004	2005	2006	2011						
------	------	------	------	------	------	--	--	--	--	--	--

Block 060834:

2017

- VTD Lakeville P-7

Block 060814:

1010	1011	1012	1013	1014	1017						
------	------	------	------	------	------	--	--	--	--	--	--

- VTD Lakeville P-8

Block 060814:

3000	3001	3002	3003	3004	3005	3006	3007	3008	3009	4000	4001
4002	4003	4004	4005	4006	4008	4009	4010	4011	4012	4013	4014
4015	5001	5003	5004	5005							

Block 060815:

1007	2001										
------	------	--	--	--	--	--	--	--	--	--	--

- VTD Lakeville P-9

**District 46**

**County Dakota**

- VTD Burnsville P-1
- VTD Burnsville P-10
- VTD Burnsville P-11
- VTD Burnsville P-12

Block 060742:

2008

Block 060745:

2000	2001	2002	3000	3001	3002	5000	5001	5002	5003	6000	6001
6002	6003	6004	6005	6009	6010	6011	6012	6013			

- VTD Burnsville P-13

Block 060711:

4001	4002	4003	4004	4005	4006	4007	4008	4009	4010	4011	4012
4013	4014										

Block 060753:

1010

**District 46**

**County Dakota**

VTD Burnsville P-14

Block 060711:

4000

Block 060713:

2000 2001 2002 2003 2004 2005 2006 2007 2008 2022

Block 060754:

3000 3001 3002 3007 3010 3011

VTD Burnsville P-16

Block 060745:

6006 6007 6008 6014 6015 6016 6017 6018 6019 6020

Block 060746:

1000 1001 1002 1003 1004 1005 2002 2003 2004 2005 2006 2007  
2008 2009 2010

VTD Burnsville P-17

VTD Burnsville P-2

VTD Burnsville P-3

VTD Burnsville P-4

VTD Burnsville P-5

VTD Burnsville P-6

VTD Burnsville P-7

VTD Burnsville P-8

VTD Burnsville P-9

**County Scott**

VTD Savage P-1

VTD Savage P-2

VTD Savage P-3

VTD Savage P-4

VTD Savage P-5

VTD Savage P-6

VTD Savage P-7

VTD Savage P-8

VTD Savage P-9

**District 47**

**County Ramsey**

VTD Arden Hills P-1

VTD Arden Hills P-2

VTD Arden Hills P-3

Block 040801:

2006 2007 2008 2009 2010

VTD Falcon Heights P-1

VTD Falcon Heights P-2

VTD Lauderdale P-1

VTD Roseville P-1

VTD Roseville P-10

VTD Roseville P-2

VTD Roseville P-3

**District 47**

**County Ramsey**

VTD Roseville P-4

VTD Roseville P-5

VTD Roseville P-6

VTD Roseville P-7

VTD Roseville P-8

VTD Roseville P-9

VTD Saint Paul W-4 P-1

VTD Saint Paul W-4 P-10

Block 033300:

1000 1006 1007 1008 1009 1010 1011 1022 1023 1024 1025

Block 033400:

3014 3015 3016 3017 3018 3019 3020 3021 3022 3023 3024 3025

3026 3027 3028 3029 3030 3031 3032 3033 3034 3035 3036

VTD Saint Paul W-4 P-11

VTD Saint Paul W-4 P-12

Block 030201:

2000 2001 2016 2017

Block 030202:

3000 3001 3002 3003

VTD Saint Paul W-4 P-2

VTD Saint Paul W-4 P-3

VTD Saint Paul W-4 P-4

VTD Saint Paul W-4 P-8

VTD Saint Paul W-4 P-9

VTD Saint Paul W-5 P-1

VTD Saint Paul W-5 P-2

Block 030201:

1014

Block 030300:

1019 1020 1021 1022 1023 1024 1025 1026 1027 1028 1029 1030

1031 4016 4017 4018 4019 4020 4021 4022 4023 4024 4025 4026

4027 4028 4029 4030 4031 4032 4033 4034 4035 4036 4037

VTD Saint Paul W-5 P-3

Block 030300:

3000 3001

VTD Shoreview P-1

VTD Shoreview P-2

Block 040704:

1000 1001 1002 1003 1004 1005 1006 1007 1008 1009 1010 1011

2000 2001 2002 2003 2005 3007 3008 4000 4001 4002 4003 4004

4005 5009 5010 5011 5012 5013 5014 5015 5016 5017 5018 5019

5022 5023 5024 5025

Block 040709:

1000 1001 1002 1003 1004 1005 1006

**District 48**

**District 48**

**County Carver**

- VTD Chanhassen P-1A
- VTD Chanhassen P-1B
- VTD Chanhassen P-2A
- VTD Chanhassen P-2B
- VTD Chanhassen P-3
- VTD Chanhassen P-4
- VTD Chanhassen P-5
- Block 090704:
 

1013	2000	2001	2002	2003	2004
------	------	------	------	------	------
- VTD Shorewood

**County Hennepin**

- VTD Chanhassen P-1
- VTD Eden Prairie P-1
- VTD Eden Prairie P-10
- VTD Eden Prairie P-11
- VTD Eden Prairie P-12
- VTD Eden Prairie P-13
- VTD Eden Prairie P-14
- VTD Eden Prairie P-15
- VTD Eden Prairie P-16
- VTD Eden Prairie P-17
- VTD Eden Prairie P-18
- VTD Eden Prairie P-19A
- VTD Eden Prairie P-19B
- VTD Eden Prairie P-2
- VTD Eden Prairie P-3
- VTD Eden Prairie P-4
- VTD Eden Prairie P-5
- VTD Eden Prairie P-6
- VTD Eden Prairie P-7
- VTD Eden Prairie P-8
- VTD Eden Prairie P-9

**District 49**

**County Hennepin**

- VTD Deephaven P-1
- VTD Deephaven P-2
- VTD Excelsior P-1
- VTD Greenwood P-1
- VTD Long Lake P-1
- VTD Minnetonka Beach P-1
- VTD Minnetonka W-1 P-A
- VTD Minnetonka W-1 P-B
- VTD Minnetonka W-1 P-C
- VTD Minnetonka W-1 P-D
- Block 026103:
 

1000	1001	1002	1003	1004	1005	1006	1007	1008	1009	1010	1011
------	------	------	------	------	------	------	------	------	------	------	------



**District 49**

**County Hennepin**

VTD Minnetonka W-1 P-D

Block 026103:

1012	1013	1014	1015	1016	1017	1018	1019	1020	1021	1022	1023
1024	1025	2002	2003	2004	2005	2006	2007	2008	2009	2010	2011
2012	2013	2014	2015	2016	2017	2018	2019	2020			

VTD Minnetonka W-1 P-E

VTD Minnetonka W-1 P-F

Block 026101:

3003	3004	3005	3006	3007	3008
------	------	------	------	------	------

VTD Minnetonka W-3 P-B

VTD Minnetonka W-3 P-C

VTD Minnetonka W-3 P-D

VTD Minnetonka W-3 P-E

VTD Minnetonka W-3 P-F

VTD Minnetonka W-4 P-A

VTD Minnetonka W-4 P-B

VTD Minnetonka W-4 P-C

VTD Minnetonka W-4 P-D

VTD Minnetonka W-4 P-E

VTD Minnetonka W-4 P-F

VTD Mound P-2

Block 027601:

1000	1001	1002	1003	1004	1005	1006	1007	1008	1009	1010	1011
1012	1013	1014	1015	1016	1017	1018	1019	3000	3001	3002	3003
3004	3005	3006	3007	3008	3009	3010	3011	3012	3013	3014	3015
3016	3017	3018	3024	3025	3026	3027	3028	3029	3030	3031	3032
3033	3035										

VTD Orono P-1

VTD Orono P-2

VTD Orono P-3A

VTD Orono P-4A

VTD Plymouth W-1 P-5

Block 026605:

2000	2001	2002	2003	2004	2005	2006	2007	2008	2013	2014
------	------	------	------	------	------	------	------	------	------	------

Block 026617:

2008	2009
------	------

VTD Plymouth W-1 P-6

VTD Plymouth W-2 P-10

VTD Plymouth W-2 P-7

VTD Plymouth W-2 P-8

VTD Plymouth W-2 P-9

Block 026611:

1008	2000	2001	2002	2003	2004	2005	2006	2007	2008
------	------	------	------	------	------	------	------	------	------

VTD Shorewood P-1

VTD Shorewood P-2

VTD Shorewood P-3

**District 49**

**County Hennepin**

- VTD Shorewood P-4
- VTD Spring Park P-1
- VTD Tonka Bay P-1
- VTD Wayzata P-1
- VTD Woodland P-1

**District 50**

**County Carver**

- VTD Carver
- VTD Chanhassen P-5

Block 090702:

1000	1001	1002	1003	1004	1005	1006	1007	1008	2000	2001	2002
2003	2004	2005	2006	2007	2008	2009	2010	2011	2012	2013	2014
2015	2016	2017	2018	2019	3000	3001	3002	3003	3004	3005	3006
3007	3008	3009	3010	3011	3012	3013	3014	3015	3016		

Block 090703:

1016	1017	1019	1020	1021	1022	1023					
------	------	------	------	------	------	------	--	--	--	--	--

Block 090704:

2005	2006	2007	2008	2009	2010	2011	2012				
------	------	------	------	------	------	------	------	--	--	--	--

- VTD Chaska W-1
- VTD Chaska W-2
- VTD Chaska W-3
- VTD Chaska W-4
- VTD Dahlgren Twp P-1

Block 091100:

4007	4008	4009	4010	4017	4018	4019	4020	4022	4024	4029	4030
4032	4035	4036	4037	4038	4039	4040	4041	4042	4043		

- VTD Dahlgren Twp P-2

**County Scott**

- VTD Jackson Twp
- VTD Louisville Twp
- VTD Prior Lake P-7

Block 080905:

2002	2003	2004	2005	2006	2007	2008	2009	2010	2014	2015	2016
2017	2018	2046									

- VTD Shakopee P-1
- VTD Shakopee P-10
- VTD Shakopee P-11
- VTD Shakopee P-12A
- VTD Shakopee P-12B
- VTD Shakopee P-13
- VTD Shakopee P-2
- VTD Shakopee P-3
- VTD Shakopee P-4
- VTD Shakopee P-5
- VTD Shakopee P-6
- VTD Shakopee P-7

**District 50**

**County Scott**

VTD Shakopee P-8

VTD Shakopee P-9

**District 51**

**County Hennepin**

VTD Edina P-1A

Block 023501:

2000	2001	2002	2003	2004	2005	2006	2007	2008	2009	2010	2011
2012	2013	2014	2015	2016	2017	2018	2019				

Block 023502:

3000	3001	3002	3003								
------	------	------	------	--	--	--	--	--	--	--	--

VTD Hopkins P-1

VTD Hopkins P-2

VTD Hopkins P-3

VTD Hopkins P-4

VTD Hopkins P-5

VTD Hopkins P-6

VTD Minnetonka W-1 P-D

Block 026103:

2000	2001										
------	------	--	--	--	--	--	--	--	--	--	--

VTD Minnetonka W-1 P-F

Block 026101:

1000	1001	1002	1003	1004	1005	1006	1007	1008	1009	1010	1011
1012	1013	1014	1015	1016	1017	1018	1019	1020	1021	1022	2000
3000	3001	3002	3012								

VTD Minnetonka W-2 P-A

VTD Minnetonka W-2 P-B

VTD Minnetonka W-2 P-C

VTD Minnetonka W-2 P-D

VTD Minnetonka W-2 P-E

VTD Minnetonka W-3 P-A

VTD Saint Louis Park W-1 P-1

Block 022802:

1000	1001	1002	1003	1004	1005	1006	1007	1008	1009	1010	1011
1012	1013	1014	1015	1016	1017	1018	1019	1020	1021		

VTD Saint Louis Park W-1 P-2

VTD Saint Louis Park W-1 P-3

VTD Saint Louis Park W-1 P-4

VTD Saint Louis Park W-2 P-5

VTD Saint Louis Park W-2 P-6

VTD Saint Louis Park W-2 P-7

VTD Saint Louis Park W-2 P-8

VTD Saint Louis Park W-3 P-10

VTD Saint Louis Park W-3 P-11

VTD Saint Louis Park W-3 P-12

VTD Saint Louis Park W-3 P-9

VTD Saint Louis Park W-4 P-13

**District 51**

**County Hennepin**

VTD Saint Louis Park W-4 P-14

VTD Saint Louis Park W-4 P-15

VTD Saint Louis Park W-4 P-16

Block 022000:

1000	1001	1002	1003	1004	1005	1006	1007	1008	1009	1010	1011
1012	1013	1014	1015	1016	1017	1018	1019	1020	1021		

Block 022101:

1000	1001	1002	1003	1004	1012
------	------	------	------	------	------

**District 52**

**County Hennepin**

VTD Bloomington W-1 P-10

Block 025801:

2003	2004	2005	2006	2007	2008	2009	2010	2011	2012	2013	2014
------	------	------	------	------	------	------	------	------	------	------	------

VTD Bloomington W-1 P-12

VTD Bloomington W-1 P-14

Block 025803:

1006	1007	1008	1009	1010	1011	1012	1013	1014	2000	2001	2002
2018	2019	3000									

VTD Bloomington W-1 P-15

VTD Bloomington W-1 P-30

Block 025702:

1001	1002	1003	1004	1005	1006	1007	1008	1009	1010	5000	5001
5002											

Block 025704:

1000	1005
------	------

VTD Bloomington W-2 P-13

VTD Bloomington W-2 P-16

VTD Bloomington W-2 P-21

VTD Bloomington W-2 P-23

VTD Bloomington W-2 P-24

VTD Bloomington W-2 P-25

VTD Bloomington W-2 P-26

VTD Bloomington W-2 P-27

VTD Bloomington W-3 P-17

VTD Bloomington W-3 P-18

VTD Bloomington W-3 P-19

VTD Bloomington W-3 P-22

VTD Bloomington W-3 P-28

VTD Edina P-10C

VTD Edina P-11

VTD Edina P-12

VTD Edina P-13

VTD Edina P-15C

VTD Edina P-16

VTD Edina P-17

VTD Edina P-18

**District 52**

**County Hennepin**

VTD Edina P-19C

VTD Edina P-1A

Block 023501:

3007 3008 3009

Block 023502:

3004 3005 3006 3007 3008 3009 3010 3011 4003 4004 4006 4008

VTD Edina P-1B

VTD Edina P-2

VTD Edina P-3

Block 023501:

1000 1001 1002 1003 1009

Block 023600:

1003 1004 1005 1006 1007 1008 1009 1010 1011 1012 2000 2001

2002 2003 2004 2005 2006 2007 2008 2009 2010 2011 2012 2013

2014 2015 2016 2017 2018 2019 2020 2021 2022 2023 2024 2025

2026 2027 2028 2029 2030 2031 2032 2033 2034 2035 2036 2037

2038 2039 2040 2041 2042

VTD Edina P-5

VTD Edina P-6

VTD Edina P-7

VTD Edina P-8

Block 023801:

4000 4001 4002 4003 5000 5001 5002 5003 5004 5005 5006 5007

5008 5009 5010 5011 5012 5013 5014 5015 5016 5017 5018 5019

5020 5021 5022 5023 5024

VTD Edina P-9

Block 023801:

3000 3001 3002 3003 3004 3005 3006 3007 3008 3009 3010 3011

3012 3013 3014 3015 3016 3017 3018 4004 4005 4006 4015 4016

4017 4018

**District 53**

**County Hennepin**

VTD Maple Grove P-11

VTD Maple Grove P-18

Block 026723:

1000 2004 2005 2006 2007 3000 3001 3002 3003 3004 3005 3006

3007 3008 3009 3010

VTD Maple Grove P-19

Block 026718:

1009

Block 026719:

3000 3001 3002 3003 3004 3005 3006 3007 4000 4004 4005 4009

VTD Maple Grove P-20

Block 026718:

1010 1013

Block 026719:

**District 53**

**County Hennepin**

VTD Maple Grove P-20

Block 026719:

1012	1018	2000	2001	2002	2003	2004	2005	2006	2007	2008	2009
2010	2011	2012	2021	2026	2030	4001	4002	4003	4006	4007	4008

VTD Maple Grove P-21

VTD Maple Grove P-22

Block 026720:

1000	1001	1002	1003	1004	1005	1008	1009	2002
------	------	------	------	------	------	------	------	------

VTD Maple Grove P-23

Block 026711:

1021	1022	1023
------	------	------

Block 026712:

1019
------

Block 026723:

2000	2001	2002	2003	2008	2009	2010	2011	2012
------	------	------	------	------	------	------	------	------

VTD Maple Grove P-7

Block 026720:

2004	2005	2006	2007	2008	2009	2010
------	------	------	------	------	------	------

VTD Medicine Lake P-1

VTD Plymouth W-1 P-1

VTD Plymouth W-1 P-2

VTD Plymouth W-1 P-3

VTD Plymouth W-1 P-4

VTD Plymouth W-1 P-5

Block 026616:

2011
------

Block 026617:

1000	1001	1002	1003	1004	1005	1006	1007	1008	1009	2000	2001
2002	2003	2004	2005	2006	2007						

VTD Plymouth W-2 P-11

VTD Plymouth W-2 P-12

VTD Plymouth W-2 P-9

Block 026514:

1000	1001	1002	1003	1004	1005	1006	1007	3008	3009	3010	3011
------	------	------	------	------	------	------	------	------	------	------	------

Block 026609:

3000	3001	3002	3003
------	------	------	------

Block 026611:

3000	3001	3002	3003	3004	3005	4000	4001	4002	4003	4004	4005
4006											

VTD Plymouth W-3 P-13

VTD Plymouth W-3 P-14

VTD Plymouth W-3 P-15

VTD Plymouth W-3 P-16

VTD Plymouth W-3 P-17

VTD Plymouth W-4 P-18

VTD Plymouth W-4 P-19

**District 53**

**County Hennepin**

- VTD Plymouth W-4 P-20
- VTD Plymouth W-4 P-21
- VTD Plymouth W-4 P-22
- VTD Plymouth W-4 P-23

**District 54**

**County Hennepin**

- VTD Crystal W-1 P-1
- VTD Crystal W-1 P-2
- VTD Crystal W-1 P-3
- VTD Crystal W-2 P-1
- VTD Crystal W-2 P-2
- VTD Crystal W-2 P-3
- VTD Crystal W-3 P-1
- VTD Crystal W-3 P-2
- VTD Crystal W-3 P-3
- VTD Crystal W-4 P-1
- VTD Crystal W-4 P-2
- VTD Golden Valley P-1
- VTD Golden Valley P-2
- VTD Golden Valley P-3
- VTD Golden Valley P-4
- VTD Golden Valley P-5
- VTD Golden Valley P-6
- VTD Golden Valley P-7
- VTD Golden Valley P-8
- VTD New Hope P-1
- VTD New Hope P-2
- VTD New Hope P-3
- VTD New Hope P-4
- VTD New Hope P-5
- VTD New Hope P-6
- VTD New Hope P-7
- VTD New Hope P-8
- VTD Robbinsdale W-1
- VTD Robbinsdale W-2
- VTD Robbinsdale W-3
- VTD Robbinsdale W-4
- VTD Saint Louis Park W-1 P-1

Block 022801:

1000	1001	1002	1003	1004	1005	1006	1007	1008	1009	1010	1011
1012	1013	1014	1015	1016	1017	2000	2001	2002	2003	2004	2005
2006	2007	2008	2009	2010	2011	2012	2013	2014	2015	2016	2017
2018	2019	2020	2021								

VTD Saint Louis Park W-4 P-16

Block 022000:

2000	2001	2002	2003	2004	2005	2006	2007
------	------	------	------	------	------	------	------

**District 55**

**County Hennepin**

VTD Brooklyn Park W-C P-5

Block 026823:

2000 2001 2002 3000 3001

VTD Brooklyn Park W-C P-6

Block 026812:

6000 6001 6002 6003

VTD Brooklyn Park W-C P-7

VTD Brooklyn Park W-C P-8

VTD Brooklyn Park W-E P-4-A

VTD Brooklyn Park W-E P-4-O

VTD Brooklyn Park W-E P-5

VTD Brooklyn Park W-E P-6-A

VTD Brooklyn Park W-E P-6-O

VTD Brooklyn Park W-W P-1-O

Block 026807:

1000 1001 1002 2000 2001 4000 4001 5000 5001 5002 5003 5004  
 5005 5006 5007 6000 6001 6002 6003 6004 6005 6006 6007 6008  
 7007 7008 7009 7010 7011 7012 7013 7014 7015 7016 7017 7018  
 7019 7020 7021 7022 7023 7024 7025 7026 7027 7028 7029 7030  
 7031 7032 7033 7034 7035 7036

VTD Brooklyn Park W-W P-1-R

Block 026807:

1003 1004 1005 1006 1007 1008 1009 1010 1011 2002 2003 2004  
 2005 2006 2007 2008 2009 2010 2011 2012 2013 2014 2015 2016  
 2017 2018 4002 4003 4004 4005 4006 4007 4008 4009 4010 5008  
 5009 5010 5011 5012 5013 5014 5015 5016 5017 5018 5019 5020  
 5021 5022

VTD Brooklyn Park W-W P-4

Block 026807:

3001 3002 3003 3004 3005 3006 3007 7000 7001 7002 7003 7004  
 7005 7006

Block 026816:

5024 5025 5026 5027

VTD Brooklyn Park W-W P-6

Block 026807:

3000

Block 026812:

2000 2001 5000 5001 5002 5003 5005 5006 5007 7010 7011 7012  
 7013 7014 7033 7034 7035 7036 7047 7049 7050 7051

VTD Maple Grove P-1

VTD Maple Grove P-10

VTD Maple Grove P-12

VTD Maple Grove P-13

VTD Maple Grove P-14

VTD Maple Grove P-15

VTD Maple Grove P-16



**District 55**

**County Hennepin**

VTD Maple Grove P-17

VTD Maple Grove P-18

Block 026721:

1010 2012 3000 3001 3003 3004 3005 3007 3008 3009

VTD Maple Grove P-19

Block 026718:

1000 1001 1002 1003 1011

VTD Maple Grove P-2

VTD Maple Grove P-20

Block 026718:

1004 1005 1006 1007 1008 1012

Block 026719:

1000 1001 1002 1003 1004 1005 1006 1007 1008 1009 1010 1011  
1014 1015 1016

VTD Maple Grove P-22

Block 026720:

2000 2001 2003 2011 2012 3003 3004 3005 3006 3007 3008

VTD Maple Grove P-23

Block 026711:

1008 1009 1010 1011 1013 1014 1015 1016 1017 1018 1019 1020

Block 026712:

1000 1001 1002 1018

Block 026721:

2013

VTD Maple Grove P-24

VTD Maple Grove P-3

VTD Maple Grove P-4

VTD Maple Grove P-5

VTD Maple Grove P-6

VTD Maple Grove P-7

Block 026718:

2000 2001 2002 2003 2004 2005 2006 2007 2013 2017

Block 026720:

3009 3010 3011 3012 3013 3014

VTD Maple Grove P-8

VTD Maple Grove P-9

VTD Osseo P-1

**District 56**

**County Hennepin**

VTD Brooklyn Center P-1

Block 020201:

3011 3012 3016 3017

Block 020500:

3000 3001 3003 3004

Block 020600:

2012 2013 2014 2015 2016 2017 2018 2019 2021 2022 2023

**District 56**

**County Hennepin**

VTD Brooklyn Center P-2

VTD Brooklyn Center P-3

VTD Brooklyn Center P-4

VTD Brooklyn Center P-5

VTD Brooklyn Center P-6

Block 020400:

1000	1001	1002	1003	1004	1005	1006	1007	1008	1009	1010	1011
1013	1014	3000	3001	3002	3003	3004	3005	3006	3007	3008	3009
3010	3011	3012	3013	3017	3020	4000	4001	4002	4003	4004	4005
4006	4007	4008	4009	4010	4011	4012	4013				

VTD Brooklyn Center P-7

VTD Brooklyn Park W-C P-1

VTD Brooklyn Park W-C P-2

VTD Brooklyn Park W-C P-3

VTD Brooklyn Park W-C P-4

VTD Brooklyn Park W-C P-5

Block 026823:

2003	2004	2005	2006	2007	2008	2009	2010	2011	3002	3003	3004
3005	3006	3007	3008	3009	3010	4000	4001	4002	4003	4004	4005
4006	4007	4008	4009	4010	4011	4012	4013	4014			

VTD Brooklyn Park W-C P-6

Block 026812:

1000	1001	1002	1006	1007	1008	1009	1010	1011	1012	1013	1014
1015	1017	3000	3001	3002	3003	3004	3005	3006	3007	3008	3009
3010	3011	3012	3013	3014	3015	3016	4000	4001	4002	4003	4004
4005	4006	4007	4008	4009	4010						

VTD Brooklyn Park W-E P-1-A

VTD Brooklyn Park W-E P-1-O

VTD Brooklyn Park W-E P-2

VTD Brooklyn Park W-E P-3

VTD Brooklyn Park W-W P-1-O

Block 026809:

1000	1001	2000	2001	2002	2005	2006	2007	2008	2009	2014	3000
3001	3002	3003									

VTD Brooklyn Park W-W P-1-R

Block 026809:

1002	1003	1004	1005	1006	2003	2004	2010	2011	2012	2013	2015
2016	2017	2018	2019	2020	2021	2022					

VTD Brooklyn Park W-W P-2

VTD Brooklyn Park W-W P-3

VTD Brooklyn Park W-W P-4

Block 026816:

1000	1001	1002	1003	1004	1005	1006	1008	1009	1010	1011	1012
4000	4001	4002	4003	4004	4005	4006	4007	4008	4009	5000	5001
5002	5003	5004	5005	5006	5007	5008	5009	5010	5011	5012	5013
5014	5015	5016	5017	5018	5019	5020	5021	5022	5023		

**District 56**

**County Hennepin**

VTD Brooklyn Park W-W P-5

VTD Brooklyn Park W-W P-6

Block 026812:

1003 1004 1005 1016 5004 5008

**District 57**

**County Anoka**

VTD Columbia Heights P-1

VTD Columbia Heights P-2

VTD Columbia Heights P-3

VTD Columbia Heights P-4

VTD Columbia Heights P-5

VTD Columbia Heights P-6

VTD Columbia Heights P-7

VTD Columbia Heights P-8

VTD Fridley W-1 P-1

VTD Fridley W-1 P-2

VTD Fridley W-1 P-3

VTD Fridley W-1 P-4

VTD Fridley W-2 P-1

Block 051102:

3000 3001 3002 3003 3004 3005 3006 3007 3008 3009 3010 3011  
3012 3013

Block 051103:

2004 2005 2006 2007 2008 2009 2010 2023 2024 2025 3002 3005  
3006 3007

VTD Fridley W-2 P-2

Block 051103:

1001 1002 1003 1004 1009

Block 051202:

2000 2001 2002 2003 2022 2024 2025

Block 051203:

4003 4004 4005 4006 4007 4008

VTD Fridley W-2 P-3

Block 051202:

1000 1001 1002 1037 2023

Block 051203:

1000 1001 1002 1003 1004 1005 1011 1012 4009 4016 4017 4018  
4020 4025 4026

VTD Fridley W-2 P-4

Block 051203:

1007 1008 1009 1010 1013 1014 1015 1016 3001

VTD Fridley W-3 P-1

VTD Fridley W-3 P-2

VTD Fridley W-3 P-3

VTD Fridley W-3 P-4

VTD Hilltop P-1

**District 57**

**County Anoka**

- VTD Spring Lake Park P-1A
- VTD Spring Lake Park P-2
- VTD Spring Lake Park P-3

**County Hennepin**

- VTD Minneapolis W-1 P-1
- VTD Minneapolis W-1 P-10
- VTD Minneapolis W-1 P-2
- VTD Minneapolis W-1 P-3
- VTD Minneapolis W-1 P-4
- VTD Minneapolis W-1 P-5
- VTD Minneapolis W-1 P-7

Block 104002:

1000 1001 1002 1010 2000 2001 2004 2005 2006

- VTD Minneapolis W-1 P-9

Block 000601:

3019 3020 3025 3026 3028

Block 101800:

1000 1001 1002 1003 1004 1005 1006 1007 1008 1009 1010 1011  
 1012 1013 1014 1015 1016 1017 3000 3001

- VTD Minneapolis W-3 P-6

Block 001700:

2005 2006 2007 2008 2009 2019 2020 2021 2022

Block 002400:

1000 1001 1002 1003

- VTD Saint Anthony P-1

- VTD Saint Anthony P-2

**County Ramsey**

- VTD Blaine W-1 P-9
- VTD Mounds View P-1
- VTD Mounds View P-2
- VTD Mounds View P-4

Block 040902:

2000 2001

- VTD Spring Lake Park P-1R

**District 58**

**County Hennepin**

- VTD Brooklyn Center P-1

Block 020201:

3015

Block 020500:

1000 1001 1002 1003 1004 1005 1006 1007 1008 1009 1010 1011  
 1012 1013 1014 1015 1016 2000 2001 2002 2003 2004 2005 2006  
 2007 2008 2009 2010 2011 2012 2013 2014 2015 2016 2017 2018  
 2019 2020 2021 2022 2023 2024 2025 2026 2027 3005 3006 3007  
 3008 3009 3010 3011 3012 3013 3014 3015 3016 3017 3018 3019  
 3020 3021 3022 3023 3024

**District 58**

**County Hennepin**

VTD Brooklyn Center P-6

Block 020400:

1012	3014	3015	3016	3018	3019	4014	5000	5001	5002	5003	5004
5005	5006	5007	5008	5009	5010	5011					

VTD Minneapolis W-3 P-11

VTD Minneapolis W-3 P-12

VTD Minneapolis W-3 P-7

VTD Minneapolis W-4 P-1

VTD Minneapolis W-4 P-2

VTD Minneapolis W-4 P-3

VTD Minneapolis W-4 P-4

VTD Minneapolis W-4 P-5

VTD Minneapolis W-4 P-6

VTD Minneapolis W-4 P-7

VTD Minneapolis W-4 P-8

VTD Minneapolis W-5 P-1

VTD Minneapolis W-5 P-2

VTD Minneapolis W-5 P-3

VTD Minneapolis W-5 P-4

VTD Minneapolis W-5 P-5

VTD Minneapolis W-5 P-6C

Block 103400:

2019	2020	2021	3000	3001	3002	3003	3004	3005	3006	3007	3008
3009	3010	3011	3012	3013	3014						

Block 105201:

2000 3000

Block 126201:

1010	1011	1012	1013	1014	1015	1016	1017	1018	1019	1020	1021
1022	1023	1024	1025	1026	1027	1028	1029	1030	1031	1032	1033
3007	3008	3014	3015	3016							

VTD Minneapolis W-5 P-7

VTD Minneapolis W-5 P-8

VTD Minneapolis W-5 P-9

Block 103400:

1016

Block 104100:

2000	2001	2002	2003	2004	2005	2006	2007	2008	2014	2015	3000
3001	3002	3003	3004	3005	3006	3007	3008	3009	3010	3011	3012
3013	3014	3015	3016	3017	3018	3019	3020				

VTD Minneapolis W-7 P-6

Block 104400:

1000	1001	1002	1003	1004	1005	1006	1007	1008	1009	1010	1011
1012	1013	1014	1015	1016	1017	1018	1019	2000	2001	2002	2003
2004	2005	2006	2007	2008	2009	2010	2011	2012	2013	2014	2015
2016	3000	3001	3002	3003	3004	3005	3006	3007	3008	3009	3010
3011	3012	3013	3014	3015	3016	3017	3018	3019			

**District 58**

**County Hennepin**

VTD Minneapolis W-7 P-6

Block 105400:

1000	1001	1002	1003	1004	1005	2001	2002	2003	2004	2005	2006
2007	2008	3000	3001	3002	3003	3004	3005	3006	3007	3008	3009
3010	3011										

Block 126102:

1009	1010	1013	1014	1015	1016	1017	4008	4009	4014		
------	------	------	------	------	------	------	------	------	------	--	--

**District 59**

**County Hennepin**

VTD Edina P-14

VTD Edina P-3

Block 023600:

3000	3001	3002	3003	3004	3005	3006	3007	3008	3009	3010	3011
3012	3013	3014	3015	3016	3017	3018	3019				

VTD Edina P-4

VTD Edina P-8

Block 023801:

1000	1001	1002	1003	1004	1005	1006	1007	1008	1009	1010	1011
1012	1013	1014	1015	1016	1017	1018	1019	1020	1021	1022	1023
1024	2005	2006	2007								

VTD Edina P-9

Block 023801:

2000	2001	2002	2003	2004	2008	2009	2010	2011	2012	2013	2014
2015	2016	2017	2018	2019	2020	4007	4008	4009	4010	4011	4012
4013	4014										

VTD Minneapolis W-10 P-1

VTD Minneapolis W-10 P-11

VTD Minneapolis W-10 P-2

VTD Minneapolis W-10 P-3A

VTD Minneapolis W-10 P-3B

VTD Minneapolis W-10 P-4

VTD Minneapolis W-10 P-5A

VTD Minneapolis W-10 P-5B

VTD Minneapolis W-10 P-6

VTD Minneapolis W-13 P-1

VTD Minneapolis W-13 P-10

VTD Minneapolis W-13 P-11

VTD Minneapolis W-13 P-12

VTD Minneapolis W-13 P-13

VTD Minneapolis W-13 P-2

VTD Minneapolis W-13 P-3

VTD Minneapolis W-13 P-4

VTD Minneapolis W-13 P-5

VTD Minneapolis W-13 P-7

Block 012001:

6000	6001	6002	6003	6004	6005	6006	6007	6008	6009	6010	6011
------	------	------	------	------	------	------	------	------	------	------	------

**District 59**

**County Hennepin**

VTD Minneapolis W-13 P-7

Block 012001:

6012 6013 6014 6015 6016 6017 6018 6019

Block 111300:

1006 1007 1008 1009 1010 1011 1012 1013

Block 111400:

3001 3002 3005 3006 3007 3008 4004 4005 4006 4007 4008 4009  
4010 4011 4012 4013 4014 4015 4016 4017

VTD Minneapolis W-13 P-8

VTD Minneapolis W-13 P-9

VTD Minneapolis W-5 P-6C

Block 104100:

1000 1001 1002 1003 1004 1005 1007 1019 1020 1021 1022 1023  
1024 1025

Block 105100:

2022

VTD Minneapolis W-5 P-9

Block 104100:

1006 1008 1009 1010 1011 1012 1013 1014 1015 1016 1017 1018  
2009 2010 2011 2012 2013 2016

VTD Minneapolis W-7 P-1C

VTD Minneapolis W-7 P-2D

VTD Minneapolis W-7 P-3

VTD Minneapolis W-7 P-4D

VTD Minneapolis W-7 P-5

VTD Minneapolis W-7 P-7

VTD Minneapolis W-7 P-8

VTD Minneapolis W-7 P-9

**District 60**

**County Hennepin**

VTD Minneapolis W-1 P-6

VTD Minneapolis W-1 P-7

Block 104002:

1003 1004 1005 1006 1007 1008 1009 1011 1012 1013 1014 1015  
1016 1019 1022 1023 1024 1025 1026 1027 2002 2003 2007 2008  
2009 2010 2011 2012 3000 3001 3002 3003 3004 3005 3006 3007  
3008 3009 3010 3011 3012 3013 3014 3015 3016 3017 3018 3019  
3020 3021 3022 3023 3024 3025 3026 3027 3028 3029 3030 3031  
3032 3033 3034 3035 3036 4000 4001 4002 4003 4004

VTD Minneapolis W-1 P-8

VTD Minneapolis W-1 P-9

Block 001700:

1000 1001 1002 1003 1004 1005 1006 1007 1008 1009 1010 1011  
1012 1013 1014

Block 101800:

2000 2001 2002 2003 2004 2005 2006 2007 2008 2009 2010 2011

**District 60**

**County Hennepin**

VTD Minneapolis W-1 P-9

Block 101800:

2012	2013	2014	2015	2016	2017	2018	2019	2020	2021	2022	2023
2024	2025	2026	3002	3003	3004	3005	3006	3007	3008	3009	3010
3011	3012	3013	3014	3015	3016	3017	3018	3019	3020		

VTD Minneapolis W-2 P-10

VTD Minneapolis W-2 P-3

VTD Minneapolis W-2 P-4

VTD Minneapolis W-2 P-5

Block 104901:

2011	2026
------	------

Block 104902:

1000	4000	4001	4002	4003	4004	4005	5000	5001	5002	5003	5004
5005	5006										

Block 125600:

2002	2003	2004	2009	2010	2011	2012	3001	3003	3004	3005	3006
3007	3008	3009	3010	3011	3012	3013	3014	3015	3016	3017	3018
3019											

VTD Minneapolis W-2 P-6

Block 104901:

1014	1015
------	------

Block 104902:

1003	1004	1005	1006	1007	1008	1009	1010	1011	5007
------	------	------	------	------	------	------	------	------	------

VTD Minneapolis W-2 P-7

VTD Minneapolis W-2 P-9

Block 104802:

2000	2017	2018	3012	3013	3014	3015	3016	3017	3018	3019	3020
3021	3022	3023	3024	3025	3026	3027	3028	3029	3030		

Block 106400:

1000	1001	1002	1003	1004	1005	1008
------	------	------	------	------	------	------

VTD Minneapolis W-3 P-1

VTD Minneapolis W-3 P-10

VTD Minneapolis W-3 P-13

VTD Minneapolis W-3 P-2

VTD Minneapolis W-3 P-3

VTD Minneapolis W-3 P-4

VTD Minneapolis W-3 P-5

VTD Minneapolis W-3 P-6

Block 001700:

2000	2001	2002	2003	2004	2010	2011	2012	2013	2014	2015	2016
2017	2018	2023	2024	2025	2026						

Block 002400:

1004	1005	1006	1007	1008	1009	1010	1011	1012	1013	1014	1015
1016	1017	1018	2000	2001	2002	2003	2004	2005	2006	2007	2008
2009	2010	2011	2012	2013	2014	2015	2016	2017	2018	2019	2020
2021	2022	2023	2024	2025							



**District 60**

**County Hennepin**

VTD Minneapolis W-3 P-6

Block 102500:

1000 1001 1002 1003 1004 1005

VTD Minneapolis W-3 P-8

VTD Minneapolis W-3 P-9

VTD Minneapolis W-6 P-2

Block 106200:

1000 1001 1002 1003 1004 1005 1009 1010 1011 1012

Block 106400:

1006 1007

VTD Minneapolis W-6 P-3

VTD Minneapolis W-6 P-4

VTD Minneapolis W-7 P-6

Block 126102:

1008 1011 1012

**District 61**

**County Hennepin**

VTD Minneapolis W-10 P-10

VTD Minneapolis W-10 P-7

VTD Minneapolis W-10 P-8

VTD Minneapolis W-10 P-9

VTD Minneapolis W-12 P-8

Block 109700:

1000 1001 1002 1003 1004 1005 1006 1007

VTD Minneapolis W-6 P-1

Block 106200:

3002 3003 3004 3006 3007 3008

VTD Minneapolis W-6 P-5

VTD Minneapolis W-6 P-6

VTD Minneapolis W-6 P-7

VTD Minneapolis W-6 P-8

VTD Minneapolis W-6 P-9

VTD Minneapolis W-7 P-10

VTD Minneapolis W-8 P-1

VTD Minneapolis W-8 P-2

VTD Minneapolis W-8 P-3

VTD Minneapolis W-8 P-4

Block 009500:

3007 3008 3009 3010 3011 3012 3013 3014

Block 109900:

2015

Block 110000:

2001 2002 2003 2004 2005 2006 2007 2008 2009 2010 2011 2012

VTD Minneapolis W-8 P-6

VTD Minneapolis W-8 P-7

VTD Minneapolis W-8 P-8

**District 61**

**County Hennepin**

VTD Minneapolis W-8 P-8

Block 009600:

3000	3001	3002	3003	3004	3005	3006	3007	3008	3009	3010	3011
4000	4001	4002	4003	4004	4005	4006	4007	4008	4009	4010	4011

Block 110100:

2000	2001	2002	2003	2004	2005	2006	2007	2008	2009	2010	2011
3000	3001	3002	3003	3004	3005	3006	3007	3008	3009	3010	3011

VTD Minneapolis W-9 P-1

VTD Minneapolis W-9 P-2

VTD Minneapolis W-9 P-3

VTD Minneapolis W-9 P-4

VTD Minneapolis W-9 P-5

VTD Minneapolis W-9 P-6

VTD Minneapolis W-9 P-7

VTD Minneapolis W-9 P-8

Block 108800:

2002	2003	2004	2005	2006	2007	2008	2009	2010
------	------	------	------	------	------	------	------	------

VTD Minneapolis W-9 P-9

**District 62**

**County Hennepin**

VTD Minneapolis W-11 P-1

VTD Minneapolis W-11 P-10

VTD Minneapolis W-11 P-2

VTD Minneapolis W-11 P-3

VTD Minneapolis W-11 P-4

VTD Minneapolis W-11 P-5

VTD Minneapolis W-11 P-6

VTD Minneapolis W-11 P-7

VTD Minneapolis W-11 P-8

VTD Minneapolis W-11 P-9

Block 011800:

3006	3007	3008	3009	3010	3011	3012	3013
------	------	------	------	------	------	------	------

Block 012101:

1000	1001	1002	1003	1004	1005	1006	1007	1008	1009	1010	1011
1012	1013	2000	2001	2002	2003	2004	2005	2006			

VTD Minneapolis W-12 P-1

VTD Minneapolis W-12 P-10

VTD Minneapolis W-12 P-11

VTD Minneapolis W-12 P-12

VTD Minneapolis W-12 P-13

VTD Minneapolis W-12 P-2

VTD Minneapolis W-12 P-3

VTD Minneapolis W-12 P-4

VTD Minneapolis W-12 P-5

VTD Minneapolis W-12 P-6

VTD Minneapolis W-12 P-7

**District 62**

**County Hennepin**

VTD Minneapolis W-12 P-8

Block 110100:

1000	1001	1002	1003	1004	1005	1006	1007	1008	1009	1010	1011
1012	1013	1014	1015	1016							

Block 111100:

1005

VTD Minneapolis W-12 P-9

VTD Minneapolis W-13 P-6

VTD Minneapolis W-13 P-7

Block 111400:

3003	3004	3009	3010	3011	3012	4000	4001	4002	4003	4018	4019
4020	4021										

VTD Minneapolis W-2 P-1

VTD Minneapolis W-2 P-11

VTD Minneapolis W-2 P-2

VTD Minneapolis W-2 P-5

Block 125600:

2000	2001	2005	2006	2007	2008	2013	2014				
------	------	------	------	------	------	------	------	--	--	--	--

VTD Minneapolis W-2 P-6

Block 125600:

1000	1001	1002	1003	1004	1005	1006	1007	1008	1009	1010	1011
1012	1013	1015	1016	1017	1018	1019	1020	1021			

VTD Minneapolis W-2 P-8

VTD Minneapolis W-2 P-9

Block 106400:

2000	2001	2002	2003	2004	2005	2006	2007	2013	2014	2016	2017
2018	2019										

VTD Minneapolis W-6 P-1

Block 106200:

2002	2003	2004	2005	2006	2007	3000	3001				
------	------	------	------	------	------	------	------	--	--	--	--

VTD Minneapolis W-6 P-2

Block 106200:

2000	2001	2008	2009	2010							
------	------	------	------	------	--	--	--	--	--	--	--

Block 106400:

2008	2009	2010	2011	2012	2015	2020	2021	2022	2023		
------	------	------	------	------	------	------	------	------	------	--	--

VTD Minneapolis W-8 P-4

Block 110800:

1000

Block 110900:

2000	2001	2002	2003	2004	2005	2006	2007	2008	2009	2010	2011
2012	2013	2014	2015	2016	2017	2018					

VTD Minneapolis W-8 P-5

VTD Minneapolis W-8 P-8

Block 011000:

1000	1001	1002	1003	2000	2001	2002	3000	3001	3002	3003	3004
------	------	------	------	------	------	------	------	------	------	------	------

VTD Minneapolis W-9 P-8

**District 62**

**County Hennepin**

VTD Minneapolis W-9 P-8

Block 107400:

1004 1005

Block 107500:

2011 2029 2030

**District 63**

**County Hennepin**

VTD Bloomington W-1 P-10

Block 025801:

1002 1003 1004 1005 1008 1010 1011 1012 1014 1017 2000 2001

2002 3000 3001 3002 3003 3004 3005 3006 3007 3008 3009 3010

3011 3012

VTD Bloomington W-1 P-14

Block 025802:

1000 1001 1002 1003 1004 1005 1006 1007 1008 1010 1011 1012

1013 1017 2000 2001 2002 2003 2004 2005

Block 025803:

1000 1001 1002 1003 1004 1005

VTD Bloomington W-1 P-30

Block 025702:

1000 4008 4009 4010 4011 4012 6000 6001 6002 6003 6004 6005

6006 6007 6008

Block 025801:

1009 1013 1015 1016 1018 1019

VTD Bloomington W-1 P-7

VTD Bloomington W-1 P-8

VTD Bloomington W-1 P-9

VTD Bloomington W-3 P-11

VTD Bloomington W-3 P-20

VTD Bloomington W-3 P-29

VTD Bloomington W-3 P-5

VTD Bloomington W-4 P-1

VTD Bloomington W-4 P-2

VTD Bloomington W-4 P-3

VTD Bloomington W-4 P-31

VTD Bloomington W-4 P-32

VTD Bloomington W-4 P-4

VTD Bloomington W-4 P-6

VTD Fort Snelling P-1

VTD Minneapolis W-11 P-9

Block 012101:

2007 2008 2009 2010 2011 2012

VTD Richfield W-1 P-3

VTD Richfield W-1 P-4

VTD Richfield W-1 P-5

VTD Richfield W-2 P-2

**District 63**

**County Hennepin**

- VTD Richfield W-2 P-6
- VTD Richfield W-2 P-7
- VTD Richfield W-3 P-1
- VTD Richfield W-3 P-8
- VTD Richfield W-3 P-9

**District 64**

**County Ramsey**

- VTD Saint Paul W-1 P-10
- VTD Saint Paul W-1 P-11
- VTD Saint Paul W-1 P-14
- VTD Saint Paul W-1 P-15
- VTD Saint Paul W-1 P-16
- VTD Saint Paul W-1 P-2

Block 033400:

1000	1001	1002	1003	1004	1005	2000	2001	2002	2003	2004	2005
2006	4000	4001	4002	4003	4004	4005	4006	4007	4008	4009	4010
4011	4012	4013	4014	4015	4016	4017	4018	4019			

Block 035300:

1000	1001	1002	1003	1004	1005	1006	1007	2000	2001	2002	2003
2004	2005	2006	2007	2008	2011	2017	2018	2019			

- VTD Saint Paul W-1 P-3
- VTD Saint Paul W-1 P-4
- VTD Saint Paul W-1 P-5
- VTD Saint Paul W-1 P-6
- VTD Saint Paul W-1 P-8

Block 033600:

1008	1009	1010	1011	1012
------	------	------	------	------

Block 033700:

2010	2011
------	------

Block 033900:

2000	2001	2008	2009	2010	2011	2012
------	------	------	------	------	------	------

Block 034000:

1000	1001	1002	1003	1004	1005	1006	1007	2000	2001	2002	2003
2004	2005	2006	2007								

Block 035500:

1000	1001	3000
------	------	------

- VTD Saint Paul W-1 P-9
- VTD Saint Paul W-2 P-10
- VTD Saint Paul W-2 P-8

Block 034204:

2005	2006	2007	2010	2011	2012	2013	2014	2015	3001	3002
------	------	------	------	------	------	------	------	------	------	------

Block 042800:

1039	1040
------	------

- VTD Saint Paul W-2 P-9

Block 033000:

1022	1023	1024	1025	1026	1027	1028	1029	1030	1031	1032	1033
------	------	------	------	------	------	------	------	------	------	------	------

**District 64**

**County Ramsey**

VTD Saint Paul W-2 P-9

Block 033000:

1034 1035 1039 1040 1041 1042 1043 1044 1045 1046 1047 1048  
1049 1050

Block 034203:

1000 1001 1002 1003 1004 1005 1006 1007 1008 1009 1010 1011  
1012 1013

Block 034204:

1000 1001 1002 1003 1004 1005 1006 1007 1008 1009 1010 1011  
1012 1013 1014 2000 2001 2002 2003 2004 2008 2009 3000 3003

Block 042800:

1016 1017 1018 1022 1023 1024 1025 1026 1027 1028 1029 1030  
1031 1032 1033 1034 1035 1036 1037 1038 2000 2001 2002

VTD Saint Paul W-4 P-12

Block 030201:

3010 3011 3012 3013 3014 3015 3016 3017

Block 030202:

1000 1001 1002 1003 1004 2000 2001 3004 3005 3006 3007

VTD Saint Paul W-4 P-13

VTD Saint Paul W-4 P-14

VTD Saint Paul W-4 P-15

VTD Saint Paul W-5 P-10

VTD Saint Paul W-5 P-2

Block 030300:

2000 2001 2002 2003 2004 2005 2006 2007 2008 2009 2010 2011  
2012 2013 2014 2015 2016 2017 2018 2019 2020 2021 2022 2023  
2024 2025 2026 3010 3011 3012

VTD Saint Paul W-5 P-3

Block 030300:

3002 3003 3004 3005 3006 3007 3008 3009

Block 031200:

1000 1001 1002 1003 1004 1005 1006 1007 1008 1009 1010 1011  
1012 1013 1014 1015 1016 2003 2004 2005 2006 2007 3000 3001  
3002 3003 3004 3005 3006 3007 3008 3009 3010 3011 3012 3013  
3014 3015 3016 3017 3018 3019 3020 3021 3022

VTD Saint Paul W-5 P-4

VTD Saint Paul W-5 P-5

VTD Saint Paul W-5 P-6

VTD Saint Paul W-5 P-7

VTD Saint Paul W-5 P-8

Block 030601:

1007 2001 2002 2003 2004 2005 2007 2008 4001 4002 4003 4004  
4005 4006 4007

VTD Saint Paul W-5 P-9

**District 65**

**District 65**

**County Ramsey**

VTD Saint Paul W-1 P-1

VTD Saint Paul W-1 P-12

VTD Saint Paul W-1 P-13

VTD Saint Paul W-1 P-2

Block 035200:

1000 1001 1002 1003 1004 1005 1006 1007 1008 1009

VTD Saint Paul W-1 P-7

VTD Saint Paul W-1 P-8

Block 035500:

2001 2002

VTD Saint Paul W-2 P-1

VTD Saint Paul W-2 P-11

VTD Saint Paul W-2 P-2

VTD Saint Paul W-2 P-3

VTD Saint Paul W-2 P-4

VTD Saint Paul W-2 P-5

VTD Saint Paul W-2 P-6

VTD Saint Paul W-2 P-7

VTD Saint Paul W-2 P-8

Block 034201:

2003 6001 6003 6004 6005 6006 6007 6008 6009 6010 6011 6012  
 6013 6014 6015 6016 6017 6018 6019 6020 6021 6023 6024 6025

Block 035800:

1000 1001 1002 1004 1007

Block 042800:

1041 1042

VTD Saint Paul W-2 P-9

Block 033000:

1036

Block 034201:

1000 1001 3000 3019 5000 5001 5002 6000

Block 034203:

3000 3001 3002 3003 3004

VTD Saint Paul W-3 P-1

VTD Saint Paul W-3 P-10

VTD Saint Paul W-3 P-11

VTD Saint Paul W-3 P-12

VTD Saint Paul W-3 P-13

VTD Saint Paul W-3 P-14

VTD Saint Paul W-3 P-2

VTD Saint Paul W-3 P-3

VTD Saint Paul W-3 P-4

VTD Saint Paul W-3 P-5

VTD Saint Paul W-3 P-6

VTD Saint Paul W-3 P-7

VTD Saint Paul W-3 P-8

**District 65**

**County Ramsey**

VTD Saint Paul W-3 P-9

VTD Saint Paul W-4 P-10

Block 035000:

1000	1001	1002	1003	1004	1005	1006	1007	1008	1009	1010	1011
1012	1013	1014	1015	1016	1017	1018	1019	2000	2001	2002	2003
2004	2005	2006	2007	2008	2009	2010	2011	2012	2013	2014	2015

VTD Saint Paul W-4 P-5

VTD Saint Paul W-4 P-6

VTD Saint Paul W-4 P-7

**District 66**

**County Ramsey**

VTD Saint Paul W-5 P-8

Block 030601:

1000	1001	1002	1003	1004	1005	1006	1008	1009	1010	1011	1012
1013	1014	2000	2006	3000	3001	3002	3003	3004	3005	3006	3007
3008	4000	4008									

Block 030900:

1000	1001	1002	1003	3000	3001
------	------	------	------	------	------

VTD Saint Paul W-6 P-1

VTD Saint Paul W-6 P-10

VTD Saint Paul W-6 P-11

VTD Saint Paul W-6 P-12

VTD Saint Paul W-6 P-2

VTD Saint Paul W-6 P-3

VTD Saint Paul W-6 P-4

VTD Saint Paul W-6 P-5

VTD Saint Paul W-6 P-6

VTD Saint Paul W-6 P-7

VTD Saint Paul W-6 P-8

VTD Saint Paul W-6 P-9

VTD Saint Paul W-7 P-1

VTD Saint Paul W-7 P-10

VTD Saint Paul W-7 P-11

VTD Saint Paul W-7 P-2

VTD Saint Paul W-7 P-3

VTD Saint Paul W-7 P-4

VTD Saint Paul W-7 P-5

Block 034400:

1000	1001	1007	1012	1013	1014	1015	1016	1017	1018	1019	1020
1029	1030	1031	1032	1033	1035	1036	1037				

Block 034500:

3009	3010	3011	3012	3013	3014	3015	3016
------	------	------	------	------	------	------	------

Block 034601:

1002	1003	1004	1005	1006	1007	1008	1009	1012	1013	1014	1015
1016	1017	1018	1019	1020	1021	1022	1023	1024	1025	1026	1027
1028	1029	1030	1031								



**District 66**

**County Ramsey**

VTD Saint Paul W-7 P-5  
 Block 980000:  
 1011 1012 1013 1014 1015  
 VTD Saint Paul W-7 P-6  
 VTD Saint Paul W-7 P-7  
 VTD Saint Paul W-7 P-8  
 Block 034601:  
 1000 1001 1010 1011  
 Block 034602:  
 3001 3006 3007 3008  
 Block 034701:  
 2008 2009 2010 2011 2012 2013 3011  
 Block 034702:  
 2000  
 VTD Saint Paul W-7 P-9

**District 67**

**County Dakota**

VTD Inver Grove Heights P-7  
 Block 060502:  
 3000 3001 3003 3006 3007 3008 3009 3010 3011 3012 3015 3017  
 3018 3019 3020 4000 4001 4002 4003 4004 4005 4006 4007 4008  
 4009 4010 4011 4012 4014 4015 4016 4017 4018 4019 4020 4021  
 4023 4024 4025 4026 4027  
 Block 060503:  
 2003 2004 2005 2006 2007 2008 2009 2010 2011 2012 2013 2014  
 2015 2016  
 VTD South Saint Paul P-1  
 VTD South Saint Paul P-2  
 VTD South Saint Paul P-3  
 VTD South Saint Paul P-4  
 VTD South Saint Paul P-5  
 VTD West Saint Paul W-1 P-1  
 VTD West Saint Paul W-1 P-2  
 VTD West Saint Paul W-2 P-1  
 VTD West Saint Paul W-2 P-2  
 VTD West Saint Paul W-3 P-1  
 VTD West Saint Paul W-3 P-2

**County Ramsey**

VTD Maplewood P-11  
 VTD Maplewood P-12  
 VTD Maplewood P-13  
 VTD Saint Paul W-2 P-12  
 VTD Saint Paul W-2 P-13  
 VTD Saint Paul W-2 P-14  
 VTD Saint Paul W-2 P-15  
 VTD Saint Paul W-7 P-12

**District 67**

**County Ramsey**

VTD Saint Paul W-7 P-13

VTD Saint Paul W-7 P-5

Block 034601:

1032

Block 980000:

1000 1001 1002 1003 1004 1005 1006 1007 1008 1009 1010 1016

1017 1018

VTD Saint Paul W-7 P-8

Block 034701:

3012 3013

Block 034702:

2001 2002 2003 2004 2005 2006

Block 037402:

1000 1001 1002 1003 1004 1005 2000 2003 2004 2009 2010

**County Washington**

VTD Newport

**EXHIBIT B1**  
**HOUSE**

User: Corrie Plaintiffs

Plan Name: House Redistricting Plan

Plan Type: State House

## Plan Components (Short)

Sunday, December 5, 2021

11:22 PM

### District 10A

#### County Otter Tail MN

VTD Aastad Twp  
VTD Aurdal Twp  
VTD Battle Lake  
VTD Buse Twp  
VTD Candor Twp  
VTD Carlisle Twp  
VTD Clitherall Twp  
VTD Dalton  
VTD Dane Prairie Twp  
VTD Dent  
VTD Dora Twp  
VTD Dunn Twp  
VTD Edna Twp  
VTD Elizabeth  
VTD Elizabeth Twp  
VTD Erhard  
VTD Erhards Grove Twp  
VTD Fergus Falls Twp  
VTD Fergus Falls W-1 P-1  
VTD Fergus Falls W-1 P-2  
VTD Fergus Falls W-2 P-1  
VTD Fergus Falls W-2 P-2  
VTD Fergus Falls W-2 P-3  
VTD Fergus Falls W-3 P-1  
VTD Fergus Falls W-3 P-2  
VTD Fergus Falls W-4 P-1  
VTD Fergus Falls W-4 P-2  
VTD Friberg Twp  
VTD Hobart Twp  
VTD Lida Twp  
VTD Maine Twp  
VTD Maplewood Twp  
VTD Norwegian Grove Twp  
VTD Orwell Twp  
VTD Oscar Twp  
VTD Pelican Rapids  
VTD Pelican Twp  
VTD Rothsay  
VTD Saint Olaf Twp  
VTD Scambler Twp  
VTD Star Lake Twp  
VTD Sverdrup Twp

**District 10A**

**County Otter Tail MN**

- VTD Tordenskjold Twp
- VTD Trondhjem Twp
- VTD Tumuli Twp
- VTD Underwood
- VTD Vergas
- VTD Western Twp

**County Wilkin MN**

**District 10B**

**County Big Stone MN**

**County Grant MN**

**County Pope MN**

**County Stevens MN**

**County Swift MN**

- VTD Appleton
- VTD Appleton Twp
- VTD Benson P-1
- VTD Benson P-2
- VTD Benson Twp
- VTD Clontarf
- VTD Clontarf Twp
- VTD Danvers
- VTD Edison Twp
- VTD Fairfield Twp
- VTD Hegbert Twp
- VTD Holloway
- VTD Marysland Twp
- VTD Moyer Twp
- VTD Shible Twp
- VTD Six Mile Grove Twp
- VTD Swenoda Twp
- VTD Tara Twp
- VTD Torning Twp
- Block 960200:
  - 1002 1015 1065 1079 2004 3019 3020 3086 4032
- Block 960300:
  - 1148 2056
- VTD West Bank Twp

**County Traverse MN**

**District 11A**

**County Otter Tail MN**

- VTD Amor Twp
- VTD Blowers Twp
- VTD Bluffton
- VTD Bluffton Twp
- VTD Butler Twp
- VTD Clitherall

**District 11A**

**County Otter Tail MN**

- VTD Compton Twp
- VTD Corliss Twp
- VTD Dead Lake Twp
- VTD Deer Creek
- VTD Deer Creek Twp
- VTD Eagle Lake Twp
- VTD Eastern Twp
- VTD Effington Twp
- VTD Elmo Twp
- VTD Everts Twp
- VTD Folden Twp
- VTD Girard Twp
- VTD Gorman Twp
- VTD Henning
- VTD Henning Twp
- VTD Homestead Twp
- VTD Inman Twp
- VTD Leaf Lake Twp
- VTD Leaf Mountain Twp
- VTD New York Mills
- VTD Newton Twp
- VTD Nidaros Twp
- VTD Oak Valley Twp
- VTD Otter Tail Twp
- VTD Ottertail
- VTD Otto Twp
- VTD Paddock Twp
- VTD Parkers Prairie
- VTD Parkers Prairie Twp
- VTD Perham
- VTD Perham Twp
- VTD Pine Lake Twp
- VTD Richville
- VTD Rush Lake Twp
- VTD Urbank
- VTD Vining
- VTD Wadena P-4
- VTD Woodside Twp

**County Todd MN**

- VTD Bartlett Twp
- VTD Bertha
- VTD Bertha Twp
- VTD Browerville
- VTD Bruce Twp
- VTD Burleene Twp
- VTD Clarissa

**District 11A**

**County Todd MN**

- VTD Eagle Bend
- VTD Eagle Valley Twp
- VTD Fawn Lake Twp
- VTD Germania Twp
- VTD Hartford Twp
- VTD Hewitt
- VTD Iona Twp
- VTD Little Elk Twp
- VTD Long Prairie
- VTD Long Prairie Twp
- VTD Moran Twp
- VTD Reynolds Twp
- VTD Staples
- VTD Staples Twp
- VTD Stowe Prairie Twp
- VTD Turtle Creek Twp
- VTD Villard Twp
- VTD Ward Twp
- VTD Wykeham Twp

**District 11B**

**County Douglas MN**

**County Todd MN**

- VTD Gordon Twp
- VTD Kandota Twp
- VTD Leslie Twp
- VTD Little Sauk Twp
- VTD Osakis
- VTD West Union
- VTD West Union Twp

**District 12A**

**County Aitkin MN**

- VTD Idun Twp
  - Block 790501:  
1087

**County Crow Wing MN**

- VTD Fort Ripley City
- VTD Fort Ripley Twp
  - Block 951400:  
1067
- VTD Roosevelt Twp

**County Mille Lacs MN**

- VTD Bradbury Twp
- VTD Dailey Twp
- VTD East Side Twp
- VTD Hayland Twp
- VTD Isle

**District 12A****County Mille Lacs MN**

VTD Isle Harbor Twp  
VTD Kathio Twp  
VTD Lewis Twp  
VTD Mudgett Twp  
VTD Onamia  
VTD Onamia Twp  
VTD Page Twp  
VTD South Harbor Twp  
VTD Wahkon

**County Morrison MN****District 12B****County Stearns MN**

VTD Albany  
VTD Albany Twp  
VTD Ashley Twp  
VTD Avon  
VTD Avon Twp P-1  
VTD Avon Twp P-2  
VTD Belgrade  
VTD Brooten  
VTD Collegeville Twp P-1  
VTD Collegeville Twp P-2  
VTD Crow Lake Twp  
VTD Crow River Twp  
VTD Elrosa  
VTD Farming Twp  
VTD Freeport  
VTD Getty Twp  
VTD Greenwald  
VTD Grove Twp  
VTD Holding Twp  
VTD Holdingford  
VTD Krain Twp  
VTD Lake George Twp  
VTD Lake Henry  
VTD Lake Henry Twp  
VTD Meire Grove  
VTD Melrose  
VTD Melrose Twp  
VTD Millwood Twp  
VTD Munson Twp P-1  
VTD Munson Twp P-2  
VTD New Munich  
VTD North Fork Twp  
VTD Oak Twp  
VTD Raymond Twp



**District 12B**

**County Stearns MN**

VTD Richmond

VTD Roscoe

VTD Saint Anthony

VTD Saint Martin

VTD Saint Martin Twp

VTD Saint Rosa

VTD Saint Wendel Twp

Block 001002:

3008

Block 010104:

3025

Block 010200:

3022 3023 3026 3027 3028 3029 3030 3031 3036 3037 3038 3042

3043 3044 3045 3048 3049 3050 3051 3052 3053 3054 3055 3056

3057 3060 3061 3062 3063 3064 3065 3066 3067 3068 3069 3070

3071 3072 3073 3074 3075 3076 3077 3078 3079 3080 3081 3082

3084 3085 3086 3087 3088 3089 3091 3092 3093 3094 3095 3096

3097 3101

Block 011305:

2004 2005 2006

Block 011308:

2044

VTD Sauk Centre

VTD Sauk Centre Twp

VTD Spring Hill

VTD Spring Hill Twp

VTD Wakefield Twp

Block 011101:

3000 3001 3002 3003 3013 3025 3026 3029 3030 3032 3033 3034

3035 3036 3037 3038 3039 3040 3041 3042 3043 3044 3097 3101

Block 011302:

1033 1034 1035 1036 1037 1038 1039 1040 1041 1042 1043 1049

1050 1051 1052 1056 2076 2077 2081 2082 2083 2084 2085 4019

4020 4021 4022 4023 4024 4025 4026 4027 4028 4029 4030 4031

4033 4034 4035 4036 4037

VTD Zion Twp

**County Todd MN**

VTD Birchdale Twp

VTD Burnhamville Twp

VTD Burtrum

VTD Grey Eagle

VTD Grey Eagle Twp

VTD Round Prairie Twp

VTD Swanville

**District 13A**

**District 13A**

**County Benton MN**

VTD Alberta Twp

VTD Graham Twp

VTD Granite Ledge Twp

VTD Langola Twp

VTD Mayhew Lake Twp

VTD Minden Twp P-2

VTD Rice

VTD Royalton

VTD Sartell P-2

VTD Sauk Rapids P-1

Block 021104:

3000 3001 3002 3003 3004 3005 3006 3012 3013 3015

VTD Sauk Rapids P-3

VTD Sauk Rapids P-4

VTD Sauk Rapids P-5

Block 020206:

1002

Block 020300:

1017 1018 1020 1035

Block 021104:

2000 2001 2003 2007 2008 2009 2013

VTD Sauk Rapids Twp

Block 020206:

1000 1001 1003 1004 1005 1006 1007 1008 1009 1010 1020 1021

1022 1024 1042 1043 1044 1045 1046

Block 021104:

1000 2002 2004 2005 2006 2010 2011 2012 2014

VTD Watab Twp

**County Stearns MN**

VTD Brockway Twp

VTD Le Sauk Twp

Block 001002:

3007

Block 010101:

2000 2003 2007 2011 2015 2037 2045 3000 3001 3002 3003 3004

3005 3006 3007 3008 3009 3016 3017 3018 3022 3024 3035 3036

3037 3039 3042 3043

Block 010103:

1002 1012 1014 1022 1024 1025 1027 1028 1031 1034 1039 2025

Block 010104:

1001 1010 1019 1020 1027 1032 1033 1034 1039 1040 1041 2003

2005 2006 2010 2020 2021 2027 2028 2029 2039 2040 2041 3005

3017 3018 3020 3021 3023 3024

Block 010200:

3058 3059 3103

VTD Saint Stephen

**District 13A**

**County Stearns MN**

VTD Saint Wendel Twp

Block 010200:

1048	3002	3003	3004	3005	3006	3007	3008	3009	3010	3011	3012
3013	3014	3015	3016	3017	3018	3019	3020	3021	3024	3025	3032
3033	3034	3035	3039	3040	3041	3046	3047				

VTD Sartell P-1

Block 010103:

1000	1001	1003	1004	1005	1006	1007	1008	1009	1010	1011	1013
1015	1016	1017	1018	1019	1020	1021	1023	1026	1029	1030	1032
1033	1035	1036	1037	1038							

Block 010104:

1000	1002	1003	1004	1005	1006	1007	1008	1009	1011	1012	1013
1014	1015	1016	1017	1018	1021	1022	1023	1024	1025	1026	1028
1029	1030	1031	1035	1036	1037	1038	1042				

VTD Sartell P-3

VTD Sartell P-4

VTD Sartell P-5

VTD Sartell P-6

VTD Sartell P-7

**District 13B**

**County Benton MN**

VTD Foley

VTD Gilman

VTD Gilmanton Twp

VTD Saint George Twp

**County Sherburne MN**

VTD Becker

VTD Becker Twp

VTD Big Lake P-1

VTD Big Lake P-2

VTD Big Lake P-3

VTD Big Lake Twp P-1

VTD Big Lake Twp P-2

VTD Big Lake Twp P-3

VTD Big Lake Twp P-4

VTD Clear Lake

VTD Clear Lake Twp

VTD Haven Twp

VTD Palmer Twp

VTD Saint Cloud W-2 P-7

Block 030301:

1005	1006	1007	1021
------	------	------	------

**District 14A**

**District 14A**

**County Benton MN**

VTD Minden Twp P-1

Block 021201:

2017

VTD Saint Cloud W-2 P-1

Block 021201:

3010 3011 3012 3013 5035 5036 5038 5039 5040 5041

VTD Saint Cloud W-2 P-3

VTD Saint Cloud W-2 P-4

**County Sherburne MN**

VTD Saint Cloud W-2 P-5

VTD Saint Cloud W-2 P-6

VTD Saint Cloud W-2 P-7

Block 030301:

1014 1015 1018 1019 1033

Block 031500:

1000 1001 1002 1003 1004 1005 1006 1007 1010 1011 1012 1013

1014 1020 3013 3015 3016 3018 3019 4002 4003 4004 4005 4006

**County Stearns MN**

VTD Saint Cloud W-1 P-1

VTD Saint Cloud W-1 P-2

VTD Saint Cloud W-1 P-3

VTD Saint Cloud W-1 P-4

VTD Saint Cloud W-1 P-5

VTD Saint Cloud W-1 P-6

VTD Saint Cloud W-1 P-7

VTD Saint Cloud W-4 P-1

VTD Saint Cloud W-4 P-2

VTD Saint Cloud W-4 P-3

VTD Saint Cloud W-4 P-4

VTD Saint Cloud W-4 P-5

VTD Waite Park P-2

**District 14B**

**County Benton MN**

VTD Minden Twp P-1

Block 020300:

1003 1004 1005 1006 1007 1008 1009 1010 1011 1012 1013 1014

1015 1016 1021 1022 1023 1024 1025 1026 1027 1028 1029 1030

1031 1032 1033 1034 1036 1040 1041 1042 1047 1051 1052 1055

1056 1057 1058 1060 1061 1062 1063 1064 1065 1066 1067 1069

2020 2021 2023 2024 2025 2026 2046 2047 2048 2049 2050 2051

2052 2057 2060 2062 2063 2064 2074 2075 2076 2077 2078 2082

2083 2090 2091

Block 021201:

1000 1001 2000 2001 2002 2003 2004 2005 2006 2007 2008 2009

2010 2011 2021 2023 2024 3000 3003 3004

VTD Saint Cloud W-2 P-1

**District 14B**

**County Benton MN**

VTD Saint Cloud W-2 P-1

Block 020300:

2053	2054	2055	2056	2058	2059	2061	2065	2066	2067	2068	2069
2070	2071	2072	2073	2079	2080	2081	2084	2085	2086		

Block 021201:

2012	2013	2014	2015	2020	2022	3001	3002	3005	3006	3007	3008
3009	3014	3015	3016	3017							

VTD Sauk Rapids P-1

Block 021102:

1000	1001	1002	2000	2001	2002	2003	2004	2005	2006	2007	2008
2017	2018	2019	2020	2026	2027	2028	2029	2030	2031	2032	2040
2041	2042	2058									

Block 021103:

1014	1015	1021	1022	1023	1024	1025	1026	1027	1028	1029	1030
1031	1032	1033	1034	1035	1036	1037	1038	1039	1040	1041	

Block 021104:

3014	3016	3017	3018	3019	3022	3023	3024	3025	3026	3027	3028
3029	3030	3031	3032	3033	3034	3035	3036	3037	3038	3039	3040
3041	3042	3043									

VTD Sauk Rapids P-2

VTD Sauk Rapids P-5

Block 020300:

1037	1038	1043	1044	1045	1046	1048	1049	1050	1054	1070	
------	------	------	------	------	------	------	------	------	------	------	--

Block 021102:

3001	3002	3004	3005	3006	3007	3008	3009	3013	3014	3015	3017
3018	3022	3023	3024	3025							

Block 021201:

1009

VTD Sauk Rapids P-6

VTD Sauk Rapids Twp

Block 020300:

1053

Block 021102:

3000	3003	3010	3011	3012	3016	3019	3020	3021			
------	------	------	------	------	------	------	------	------	--	--	--

Block 021201:

1005	1006	1007									
------	------	------	--	--	--	--	--	--	--	--	--

**County Stearns MN**

VTD Le Sauk Twp

Block 000901:

1000	1001	1004	1005	1006	1008	1009	1011	1015	1016	1017	1018
1021	1023	1028	1032								

VTD Saint Cloud W-2 P-2

VTD Saint Cloud W-3 P-1

VTD Saint Cloud W-3 P-2

VTD Saint Cloud W-3 P-3

VTD Saint Cloud W-3 P-4

**District 14B**

**County Stearns MN**

- VTD Saint Cloud W-3 P-5
- VTD Saint Cloud W-3 P-6
- VTD Saint Cloud W-3 P-7
- VTD Saint Cloud W-4 P-6
- VTD Saint Cloud W-4 P-7
- VTD Sartell P-1
  - Block 000901:
    - 1002    1003    1007
- VTD Waite Park P-1
- VTD Waite Park P-3
- VTD Waite Park P-4

**District 15A**

**County Isanti MN**

- VTD Bradford Twp
  - Block 130303:
    - 1088    1089    1090    2046    2047    2048    2049    2068
  - Block 130501:
    - 1008    1009    1010    1011    1015    1016    1017    1018    1027    1028    1031    1032
    - 1033    1034    1035    1036    1037    1038    1039    1040    1041    1042    1043    1044
    - 1045    1046    1047    1048    1049    1050    1051    1052    1053    1054    1055    1056
    - 1057    1058    1059    3000    3001    3002    3003    3047    3048    3049    3050    3051
    - 3052
  - Block 130502:
    - 2015    2017    2021    2028    2029    2030    2031    2032    2033    2034    3000    3001
    - 3002    3005    3006    3007    3008    3009    3010    3011    3012    3013    3014    3015
    - 3016    3017    3018    3024
  - Block 130600:
    - 2032    2033    2044    2045    2049    2050    2051    2052    2067
- VTD Cambridge P-1
- VTD Cambridge P-2
- VTD Cambridge Twp
  - Block 130302:
    - 1017    1019    1021    1025    1026    1034    1035    1036    1038    1039    1042    1043
    - 1045    1046    1047    1048    1056    1057    1058    1059    1060    1062    1063    1067
    - 1068    1069    2003    2004    2006    2008    2009    2010    2011    2020    2021    2026
    - 2027    2028    2029    2030    2034    2035
  - Block 130303:
    - 1000    1001    1003    1004    1006    1042    1043    2025    2026    2027    2028    2034
    - 2035    2036    2070    2080
  - Block 130304:
    - 2010    2023
  - Block 130400:
    - 1003
- VTD Dalbo Twp
- VTD Isanti P-1
- VTD Isanti P-2

**District 15A**

**County Isanti MN**

- VTD Isanti Twp
- VTD Maple Ridge Twp
- VTD Springvale Twp
- VTD Wyanett Twp

**County Kanabec MN**

- VTD Ann Lake Twp
- VTD Arthur Twp
- VTD Brunswick Twp
- VTD Kanabec Twp
- VTD Knife Lake Twp
- VTD Mora
- VTD Ogilvie
- VTD South Fork Twp

**County Mille Lacs MN**

- VTD Bock
- VTD Bogus Brook Twp
- VTD Borgholm Twp

Block 170400:

1000	1001	1002	1003	1004	1005	1006	1007	1008	1009	1010	1011
1018	1019	1020	1021	1022	1023	1024	1025	1026	1027	1028	1029
1030	1031	1032	1033	1034	1036	1037	1038	1039	1040	1041	1042
1043	1044	1045	1046	1047	1048	1049	1054	1055	1056	1057	1058
1059	1060	1061	1062	1063	1064	1065	1066	1067	1068	1074	1075
1086	1087										

Block 170500:

1000	2040	2049	2050								
------	------	------	------	--	--	--	--	--	--	--	--

VTD Princeton Twp

Block 170600:

1008	1009	1010	1011	1012	1013	1019	1020	1021	1022	1024	1025
1026	1027	1028	1029	1030	1034	1035	1036	1037	1041	1046	1047
1048	1054	1055	1056	1057	1058	1059	1060	1061	1062	1063	1064
1065	1066	1067	1068	1069	1070	1071	1072	1073	1074	1081	2032

Block 170700:

1000	1002	1003	1004	1005	1006	1008	1009	1010	1011	1012	1015
1020	1029	1030	1046	1050	1051	1052	1081	1085	3000	3001	3002
3003	3004	3007	3008	3009	3010	3011	3012	3013	3014	3020	3021
3074	3075	3076									

**District 15B**

**County Benton MN**

- VTD Glendorado Twp
- VTD Maywood Twp

**County Mille Lacs MN**

- VTD Borgholm Twp
- Block 170400:
  - 1052
  - 1053
- VTD Foreston

**District 15B**

**County Mille Lacs MN**

- VTD Greenbush Twp
- VTD Milaca
- VTD Milaca Twp
- VTD Milo Twp
- VTD Pease
- VTD Princeton
- VTD Princeton Twp

Block 170600:

1042	1050	1051	1052	1053	1075	1076	1080
------	------	------	------	------	------	------	------

Block 170700:

1013	1014	1016	1028	1086	2003	2014	2016	2018	2019	2027
------	------	------	------	------	------	------	------	------	------	------

**County Sherburne MN**

- VTD Baldwin Twp P-1
- VTD Baldwin Twp P-2
- VTD Blue Hill Twp
- VTD Livonia Twp P-1
- VTD Livonia Twp P-2
- VTD Livonia Twp P-3
- VTD Orrock Twp
- VTD Princeton P-2
- VTD Santiago Twp
- VTD Zimmerman P-1
- VTD Zimmerman P-2

**District 16A**

**County Anoka MN**

- VTD Linwood Twp P-1
- VTD Linwood Twp P-2

**County Chisago MN**

- VTD Amador Twp
- VTD Center City
- VTD Chisago City
- VTD Chisago Lake Twp P-N
- VTD Chisago Lake Twp P-S
- VTD Franconia Twp
- VTD Lent Twp
- VTD Lindstrom
- VTD Shafer
- VTD Shafer Twp P-A
- VTD Shafer Twp P-B
- VTD Stacy
- VTD Sunrise Twp

Block 110202:

2047	2049	3000	3001	3002	3003	3004	3013	3014	3015	3016	3019
3020	3021	3022	3023	3024	3025	3026	3027	3028	3029	3030	3031
3032	3033	3034	3035	3036	3037	3038	3039	3040	3041	3042	3043
3044	3045	3046	3047	3048	3049	3050	3051	3052	3053	3054	3055



**District 16A**

**County Chisago MN**

VTD Sunrise Twp

Block 110202:

3056	3057	3058	3059	3060	3061	3062	3063	3064	3065	3066	3067
3068	3069	3070	3071	3072	3073	3074	3075	3076	3077	3078	3079
3080	3081	3082	3083	3084	3085	3086	3087	3088	3089	3090	3091
3092											

VTD Taylors Falls

VTD Wyoming

**County Isanti MN**

VTD Oxford Twp

**District 16B**

**County Anoka MN**

VTD Bethel P-1

VTD East Bethel P-1

VTD East Bethel P-2

VTD East Bethel P-3

VTD Ham Lake P-1

Block 050235:

1000	1001	1002	1003	1004	1005	1006	1013	1014	1015	2000	2001
2002	2003	2004	2024	2028	2029	2037	2038	2039			

VTD Ham Lake P-3A

Block 050234:

3004	3005	3006	3007	3008	3010	3011	3012	3013			
------	------	------	------	------	------	------	------	------	--	--	--

VTD Nowthen P-1A

VTD Nowthen P-2A

VTD Oak Grove P-1

VTD Oak Grove P-2

VTD Oak Grove P-3

VTD Oak Grove P-4

VTD Saint Francis P-1

VTD Saint Francis P-2

**County Isanti MN**

VTD Athens Twp

VTD Bradford Twp

Block 130501:

3004	3005	3006	3007	3008	3009	3010	3011	3012	3013	3014	3015
3016	3017	3018	3019	3020	3021	3022	3023	3032	3033	3053	

Block 130600:

2065	2066	2069	2070	2071							
------	------	------	------	------	--	--	--	--	--	--	--

VTD Saint Francis P-3

VTD Spencer Brook Twp

VTD Stanford Twp

**District 17A**

**County Washington MN**

VTD Dellwood

VTD Forest Lake P-1

**District 17A**

**County Washington MN**

VTD Forest Lake P-2

VTD Forest Lake P-3

VTD Forest Lake P-4

VTD Grant

Block 070301:

2011	2012	2013	2014	2015	2016	2020	2021	2023	2024
------	------	------	------	------	------	------	------	------	------

Block 070403:

1000	1001	1002	1003	1004	1005	1006	1007	1008	1009	1010	1011
1012	1013	1014	1015	1016	1017	1018	1019	1020	1021	1022	1023
1024	1025	1026	1027	1028	1029	1030	1031	4000	4001	4002	4003
4004	4005	4006	4007	4008	4009	4010	4011	4012	4013	4014	4015
4016	4017										

VTD Hugo W-1 P-1

VTD Hugo W-2 P-2A

VTD Hugo W-2 P-2B

VTD Hugo W-3 P-3A

VTD Hugo W-3 P-3B

VTD Marine on Saint Croix

VTD May Twp

VTD Scandia

VTD Stillwater Twp P-1

Block 070404:

1000	1001	1002	1003	1004	1005	1006	1007	1008	1009	1010	1011
1012	1013	1014	1015	1016	1017	1018	3000	3001	3002	3003	3004
3005	3006	3007	3008	3010							

Block 070501:

2000

Block 070502:

1000	1001	1002	1003	1019	1021
------	------	------	------	------	------

**District 17B**

**County Anoka MN**

VTD Centerville P-1

VTD Columbus P-1

VTD Ham Lake P-1

Block 050216:

3017	3018
------	------

Block 050234:

1013

Block 050235:

1012	2005	2006	2007	2008	2009	2010	2011	2012	2013	2014	2015
2016	2017	2018	2019	2020	2021	2022	2023	2025	2026	2027	2030
2031	2032	2033	2034	2035	2036	2040	2041	2042	2043		

VTD Ham Lake P-2

VTD Ham Lake P-3A

Block 050234:

1000	1001	1002	1003	1004	1005	1006	1007	1008	1009	1010	1011
------	------	------	------	------	------	------	------	------	------	------	------

**District 17B**

**County Anoka MN**

VTD Ham Lake P-3A

Block 050234:

1012 1014 1015 2004 2005 2006 2007 2008 2009 2010 2011 2012  
2016

Block 050235:

1007 1008 1009 1010 1011 1016 1017 1018

VTD Ham Lake P-4A

VTD Ham Lake P-5

VTD Ham Lake P-6A

VTD Lino Lakes P-1

Block 050230:

2000 2001 2002 2003 2004 2005 2006 2007 2008 2009 2010 2011  
2012 2013 2014 2015 2016 2017 2018 2019 2021 2022 2023 2024  
2029 2038 2041

Block 050233:

1000 1001 1002 1003 1004 1008 1009 1010 1011 1012 1013 1015  
1016

VTD Lino Lakes P-4

VTD Lino Lakes P-5

VTD Lino Lakes P-6

VTD Lino Lakes P-7

**County Washington MN**

VTD Forest Lake P-5

**District 18A**

**County Chippewa MN**

VTD Big Bend Twp

VTD Clara City

VTD Crate Twp

VTD Grace Twp

VTD Granite Falls Twp P-1

VTD Granite Falls W-2

Block 950300:

1116 1117 1119 1122 1123

VTD Havelock Twp

VTD Kragero Twp

VTD Leenthrop Twp

VTD Lone Tree Twp

VTD Louriston Twp

VTD Mandt Twp

VTD Maynard

VTD Milan

VTD Montevideo P-1

VTD Montevideo P-2

VTD Raymond

VTD Rheiderland Twp

VTD Rosewood Twp

**District 18A**

**County Chippewa MN**

- VTD Sparta Twp
- VTD Stoneham Twp
- VTD Tunsberg Twp
- VTD Watson
- VTD Woods Twp

**County Kandiyohi MN**

- VTD Atwater
- VTD Blomkest
- VTD East Lake Lillian Twp
- VTD Genessee Twp
- VTD Harrison Twp
- VTD Holland Twp
- VTD Lake Elizabeth Twp
- VTD Lake Lillian
- VTD Lake Lillian Twp
- VTD Prinsburg
- VTD Roseland Twp

**County Meeker MN**

- VTD Acton Twp
- VTD Cedar Mills
- VTD Cedar Mills Twp
- VTD Cosmos
- VTD Cosmos Twp
- VTD Danielson Twp
- VTD Ellsworth Twp
- VTD Greenleaf Twp
- VTD Grove City
- VTD Litchfield Twp
- VTD Litchfield W-1
- VTD Litchfield W-2
- VTD Litchfield W-3
- VTD Litchfield W-4
- VTD Litchfield W-5
- VTD Swede Grove Twp

**County Renville MN**

**District 18B**

**County Kandiyohi MN**

- VTD Arctander Twp
- VTD Burbank Twp
- VTD Colfax Twp
- VTD Dovre Twp
- VTD Edwards Twp
- VTD Fahlun Twp
- VTD Green Lake Twp
- VTD Irving Twp
- VTD Kandiyohi

**District 18B**

**County Kandiyohi MN**

- VTD Kandiyohi Twp
- VTD Lake Andrew Twp
- VTD Mamre Twp
- VTD New London
- VTD New London Twp
- VTD Norway Lake Twp
- VTD Pennock
- VTD Raymond
- VTD Regal
- VTD Roseville Twp
- VTD Saint Johns Twp
- VTD Spicer
- VTD Sunburg
- VTD Whitefield Twp
- VTD Willmar Twp
- VTD Willmar W-1 P-1
- VTD Willmar W-1 P-2
- VTD Willmar W-1 P-3
- VTD Willmar W-2 P-1
- VTD Willmar W-2 P-2
- VTD Willmar W-2 P-3
- VTD Willmar W-2 P-4
- VTD Willmar W-3 P-1
- VTD Willmar W-3 P-2
- VTD Willmar W-3 P-3
- VTD Willmar W-4 P-1
- VTD Willmar W-4 P-2
- VTD Willmar W-4 P-3

**County Swift MN**

- VTD Camp Lake Twp
- VTD Cashel Twp
- VTD DeGraff
- VTD Dublin Twp
- VTD Hayes Twp
- VTD Kerkhoven
- VTD Kerkhoven Twp
- VTD Kildare Twp
- VTD Murdock
- VTD Pillsbury Twp
- VTD Torning Twp

Block 960100:

1077	1078	2032	2033	2034	2101	2102	2103
------	------	------	------	------	------	------	------

Block 960300:

1149	1150	1156	2030	2031	2032	2035	2036	2037	2040	2041	2042
2043	2044	2045	2046	2047	2048	2049	2050	2051	2052	2053	2054
2055	2057	2058	2059	2060	2061	2062	2063	2064	2065	2066	2067

**District 18B**

**County Swift MN**

VTD Torning Twp  
 Block 960300:  
 2068

**District 19A**

**County Meeker MN**

VTD Darwin  
 VTD Darwin Twp  
 VTD Dassel  
 VTD Dassel Twp  
 VTD Eden Valley  
 VTD Forest City Twp  
 VTD Forest Prairie Twp  
 VTD Harvey Twp  
 VTD Kingston  
 VTD Kingston Twp  
 VTD Manannah Twp  
 VTD Union Grove Twp  
 VTD Watkins

**County Stearns MN**

VTD Clearwater  
 VTD Cold Spring  
 VTD Eden Lake Twp  
 VTD Eden Valley  
 VTD Fair Haven Twp  
 VTD Kimball  
 VTD Luxemburg Twp  
 VTD Lynden Twp  
 VTD Maine Prairie Twp  
 VTD Paynesville  
 VTD Paynesville Twp  
 VTD Rockville  
 VTD Saint Augusta  
 VTD Saint Joseph P-1  
 VTD Saint Joseph P-2  
 VTD Saint Joseph Twp  
 VTD Wakefield Twp

Block 011102:

1071

Block 011201:

1019

Block 011302:

1001	1002	1006	1008	1010	1011	1012	1015	1016	1018	1020	1022
1024	1027	1028	1029	1030	1031	1032	1044	1045	1046	1047	1048
2000	2001	2002	2003	2004	2005	2006	2008	2009	2016	2017	2073
2074	2075	2079	2086	3001	3002	3003	3004	3007	3015	3016	3017
3021	3026	3029	3030	4013	4014	4015	4016	4017			

**District 19A**

**County Stearns MN**

VTD Wakefield Twp  
 Block 011305:  
 1050

**District 19B**

**County McLeod MN**

VTD Hale Twp  
 VTD Silver Lake

**County Meeker MN**

VTD Collinwood Twp

**County Wright MN**

VTD Albion Twp  
 VTD Annandale  
 VTD Chatham Twp

Block 100706:

2047	2048	2049	4009	4010	4011	4012	4013	4014	4015	4016	4017
4018	4019	4020	4021	4022	4023	4024	4025	4026	4027	4028	4029
4030	4031	4032	4033	4034	4035	4036	4037	4038	4039	4040	4041
4042	4043	4053	4054	4055							

VTD Clearwater  
 VTD Clearwater Twp  
 VTD Cokato  
 VTD Cokato Twp  
 VTD Corinna Twp  
 VTD French Lake Twp  
 VTD Howard Lake  
 VTD Maple Lake  
 VTD Maple Lake Twp P-1A  
 VTD Maple Lake Twp P-1B  
 VTD Marysville Twp  
 VTD Middleville Twp  
 VTD Montrose  
 VTD Silver Creek Twp  
 VTD South Haven  
 VTD Southside Twp  
 VTD Stockholm Twp  
 VTD Victor Twp  
 VTD Waverly  
 VTD Woodland Twp

**District 1A**

**County Kittson MN**

**County Marshall MN**

**County Pennington MN**

**County Roseau MN**

**District 1B**

**County Clay MN**

VTD Felton

**District 1B**

**County Clay MN**

- VTD Felton Twp
- VTD Hagen Twp
- VTD Ulen
- VTD Ulen Twp

**County Norman MN**

**County Polk MN**

**County Red Lake MN**

**District 20A**

**County McLeod MN**

- VTD Acoma Twp
- VTD Biscay
- VTD Brownton
- VTD Collins Twp
- VTD Glencoe P-1
- VTD Glencoe P-2
- VTD Glencoe P-3
- VTD Glencoe P-4
- VTD Glencoe Twp
- VTD Hassan Valley Twp
- VTD Hutchinson P-1
- VTD Hutchinson P-2
- VTD Hutchinson P-3
- VTD Hutchinson Twp
- VTD Lynn Twp
- VTD Penn Twp
- VTD Round Grove Twp
- VTD Stewart
- VTD Sumter Twp

**County Nicollet MN**

- VTD Bernadotte Twp
- VTD Brighton Twp
- VTD Courtland
- VTD Courtland Twp
- VTD Granby Twp
- VTD Lafayette
- VTD Lafayette Twp
- VTD Lake Prairie Twp
- VTD New Sweden Twp
- VTD Nicollet
- VTD Nicollet Twp
- VTD Oshawa Twp

Block 480200:

1106	1107	1109	1110	1111	1115	1116	1117	1118	1119	1120	1124
1125	1126	1127	2000	2001	2002	2003	2004	2005	2006	2007	2008
2009	2010	2011	2012	2013	2014	2015	2017	2018	2019	2020	2021
2022	2046	2137	3144	3145	3146	3147	3148	3151	3152	3157	3158



**District 20A**

**County Nicollet MN**

VTD Oshawa Twp

Block 480400:

2023 2040

VTD Ridgely Twp

VTD Traverse Twp

Block 480200:

1087 1088 1112 1113 1114 3091 3094 3095 3121 3122 3123 3124

3125 3126 3127 3130 3131 3132 3133 3134 3135 3136 3137 3138

3139 3140 3141 3142 3143 3149 3150 3159

Block 480300:

1018

VTD West Newton Twp

**County Sibley MN**

VTD Alfsborg Twp

VTD Bismarck Twp

VTD Cornish Twp

VTD Dryden Twp

VTD Gaylord

VTD Gibbon

VTD Grafton Twp

VTD Henderson Twp

VTD Kelso Twp

VTD Le Sueur

VTD Moltke Twp

VTD New Auburn

VTD New Auburn Twp

VTD Severance Twp

VTD Sibley Twp

VTD Transit Twp

VTD Winthrop

**District 20B**

**County Le Sueur MN**

VTD Cleveland

VTD Cleveland Twp

VTD Cordova Twp

VTD Derrynane Twp

VTD Elysian

VTD Elysian Twp

VTD Kilkenny

VTD Kilkenny Twp

VTD Le Center

VTD Le Sueur

VTD Lexington Twp

VTD Montgomery

VTD Montgomery Twp

VTD Ottawa Twp

**District 20B**

**County Le Sueur MN**

- VTD Sharon Twp
- VTD Tyrone Twp
- VTD Washington Twp
- VTD Waterville
- VTD Waterville Twp

**County Rice MN**

- VTD Erin Twp
- VTD Forest Twp
- VTD Morristown
- VTD Morristown Twp
- VTD Shieldsville Twp
- VTD Wells Twp

Block 070200:

2052 2056

Block 070300:

1048	1049	1050	1051	1052	1053	1068	2000	2001	2002	2003	2004
2005	2006	2009	2010	2011	2012	2013	2014	2015	2017	3042	

**County Sibley MN**

- VTD Henderson

**County Waseca MN**

- VTD Blooming Grove Twp
- VTD Elysian
- VTD Iosco Twp
- VTD Janesville
- VTD Janesville Twp
- VTD Saint Mary Twp
- VTD Waseca W-1 P-A
- VTD Waseca W-1 P-B
- VTD Waseca W-2 P-A
- VTD Waseca W-2 P-B
- VTD Waseca W-3 P-A
- VTD Waseca W-3 P-B
- VTD Woodville Twp

**District 21A**

**County Chippewa MN**

- VTD Granite Falls Twp P-2
- VTD Granite Falls W-2

Block 950300:

1089	1090	1091	1092	1093	1094	1095	1096	1097	1098	1099	1100
1101	1110	1120	2102	2103	2104	2105	2106	2112	2113	2114	2115
2116	2117	2118	2119	2120	2122	2123	2124	2125	2127	2128	2129
2130	2131	2132	2133								

**County Lac qui Parle MN**

**County Lincoln MN**

- VTD Alta Vista Twp
- VTD Hansonville Twp

---

**District 21A**

**County Lincoln MN**

- VTD Hendricks
- VTD Hendricks Twp
- VTD Ivanhoe
- VTD Limestone Twp
- VTD Marble Twp
- VTD Royal Twp

**County Lyon MN**

- VTD Clifton Twp
- VTD Cottonwood
- VTD Eidsvold Twp
- VTD Fairview Twp
- VTD Ghent
- VTD Grandview Twp
- VTD Lake Marshall Twp
- VTD Lucas Twp
- VTD Marshall W-1
- VTD Marshall W-2
- VTD Marshall W-3
- VTD Minneota
- VTD Nordland Twp
- VTD Stanley Twp
- VTD Taunton
- VTD Vallery Twp
- VTD Westerheim Twp

**County Redwood MN**

- VTD Belview
- VTD Delhi
- VTD Delhi Twp
- VTD Granite Rock Twp
- VTD Kintire Twp
- VTD Lucan
- VTD Milroy
- VTD New Avon Twp
- VTD Redwood Falls Twp
- VTD Seaforth
- VTD Sheridan Twp
- VTD Swedes Forest Twp
- VTD Underwood Twp
- VTD Vail Twp
- VTD Vesta
- VTD Vesta Twp
- VTD Wabasso
- VTD Westline Twp

**County Yellow Medicine MN**

---

**District 21B**

**County Lincoln MN**

**District 21B**

**County Lincoln MN**

- VTD Arco
- VTD Ash Lake Twp
- VTD Diamond Lake Twp
- VTD Drammen Twp
- VTD Hope Twp
- VTD Lake Benton
- VTD Lake Benton Twp
- VTD Lake Stay Twp
- VTD Marshfield Twp
- VTD Shaokatan Twp
- VTD Tyler
- VTD Verdi Twp

**County Lyon MN**

- VTD Amiret Twp
- VTD Balaton
- VTD Coon Creek Twp
- VTD Custer Twp
- VTD Florence
- VTD Garvin
- VTD Island Lake Twp
- VTD Lynd
- VTD Lynd Twp
- VTD Lyons Twp
- VTD Monroe Twp
- VTD Rock Lake Twp
- VTD Russell
- VTD Shelburne Twp
- VTD Sodus Twp
- VTD Tracy

**County Murray MN**

**County Nobles MN**

- VTD Adrian
- VTD Bloom Twp
- VTD Dundee
- VTD Elk Twp
- VTD Ellsworth
- VTD Graham Lakes Twp
- VTD Grand Prairie Twp
- VTD Hersey Twp
- VTD Kinbrae
- VTD Larkin Twp
- VTD Leota Twp
- VTD Lismore
- VTD Lismore Twp
- VTD Little Rock Twp
- VTD Olney Twp

---

**District 21B**

**County Nobles MN**

- VTD Seward Twp
- VTD Summit Lake Twp
- VTD Westside Twp
- VTD Wilmont
- VTD Wilmont Twp

**County Pipestone MN**

**County Redwood MN**

- VTD Gales Twp
- VTD Springdale Twp

**County Rock MN**

---

**District 22A**

**County Brown MN**

- VTD Bashaw Twp
- VTD Comfrey
- VTD North Star Twp
- VTD Springfield W-2
  - Block 960600:
    - 1025 1038
- VTD Stately Twp

**County Cottonwood MN**

**County Jackson MN**

**County Nobles MN**

- VTD Bigelow
- VTD Bigelow Twp
- VTD Brewster
- VTD Dewald Twp
- VTD Indian Lake Twp
- VTD Lorain Twp
- VTD Ransom Twp
- VTD Round Lake
- VTD Rushmore
- VTD Worthington Twp
- VTD Worthington W-1 P-1
- VTD Worthington W-1 P-2
- VTD Worthington W-1 P-3
- VTD Worthington W-1 P-4
- VTD Worthington W-1 P-5
- VTD Worthington W-2 P-1
- VTD Worthington W-2 P-2
- VTD Worthington W-2 P-3
- VTD Worthington W-2 P-4
- VTD Worthington W-2 P-5

**County Redwood MN**

- VTD Charlestown Twp
- VTD Johnsonville Twp
- VTD Lamberton

**District 22A**

**County Redwood MN**

- VTD Lamberton Twp
- VTD North Hero Twp
- VTD Revere
- VTD Sanborn
- VTD Walnut Grove
- VTD Wanda
- VTD Waterbury Twp
- VTD Willow Lake Twp

**District 22B**

**County Brown MN**

- VTD Albin Twp
- VTD Burnstown Twp
- VTD Cobden
- VTD Cottonwood Twp
- VTD Eden Twp
- VTD Evan
- VTD Hanska
- VTD Home Twp
- VTD Lake Hanska Twp
- VTD Leavenworth Twp
- VTD Linden Twp
- VTD Milford Twp
- VTD Mulligan Twp
- VTD New Ulm W-1 P-1
- VTD New Ulm W-1 P-2
- VTD New Ulm W-2 P-1
- VTD New Ulm W-2 P-2
- VTD New Ulm W-3 P-1
- VTD New Ulm W-3 P-2
- VTD New Ulm W-4 P-1
- VTD New Ulm W-4 P-2
- VTD Prairieville Twp
- VTD Sigel Twp
- VTD Sleepy Eye W-1
- VTD Sleepy Eye W-2
- VTD Springfield W-1
- VTD Springfield W-2

Block 960600:

1029	1031	1032	2002	2003	2004	2005	2008	2009	2012	2013	2014
2015	2016	2017	2018	2019	2020	2021	2022	2023	2027	2028	2029
2030	2031	2032	2033	2034	2035	2039	2040	2041	2042	2043	2044
2045	2046	2047	2048	2049	2050	2051	2052	2053	2056	2057	2058
2059	2060	2061	3050								

- VTD Stark Twp

**County Redwood MN**

- VTD Brookville Twp

**District 22B**

**County Redwood MN**

- VTD Clements
- VTD Honner Twp
- VTD Morgan
- VTD Morgan Twp
- VTD Paxton Twp
- VTD Redwood Falls W-1
- VTD Redwood Falls W-2
- VTD Redwood Falls W-3
- VTD Sherman Twp
- VTD Sundown Twp
- VTD Three Lakes Twp

**County Watonwan MN**

- VTD Adrian Twp
- VTD Butterfield
- VTD Butterfield Twp
- VTD Darfur
- VTD La Salle
- VTD Madelia
- VTD Madelia Twp
- VTD Nelson Twp
- VTD Riverdale Twp
- VTD Rosendale Twp
- VTD Saint James Twp
- VTD Saint James W-1
- VTD Saint James W-2

**District 23A**

**County Blue Earth MN**

- VTD Eagle Lake
  - Block 170100:
 

1054	1055	1056	1057	1058	1068	1069	1118	1119	1121	3009	3010
3011	3012	3013	3014	3019	3020	3021	3022	3023	3024	3025	3026
3027	3028	3029	3030	3031	3032	3033	3034	3035	3036	3037	3038
3039	3040	3041	3042	3043	3044	3045	3046	3048	3049	3050	3051
3052	3053										
  - Block 170200:
 

1000	1002	1073	1074	1076							
------	------	------	------	------	--	--	--	--	--	--	--
- VTD Lime Twp
  - Block 170300:
 

1003	1005	1009	1012								
------	------	------	------	--	--	--	--	--	--	--	--
- VTD Mankato Twp P-1
  - Block 170300:
 

1011											
------	--	--	--	--	--	--	--	--	--	--	--
- VTD Mankato Twp P-2
  - Block 170200:
 

1001	1003	1004	1007	1008	1009	1013	1014	1015	1016	1017	1018
1019	1020	1028	1030	1039	1040	1041	1042	1054	1060	1061	1062

**District 23A**

**County Blue Earth MN**

VTD Mankato Twp P-2

Block 170200:

1063	1064	1065	1066	1067	1068	1069	1070	1071	1072	1075	1079
1080	1081	1084	1085	1086	1087	1088	1089	1090	1092	1096	

Block 170300:

1072 1086

Block 170400:

1003 1007 1008

Block 170500:

4016 4018 4021

Block 170800:

3025

Block 171202:

4007 4018

Block 171300:

1033

Block 171600:

3006

VTD Mankato W-1 P-11

VTD Mankato W-1 P-12

VTD Mankato W-1 P-14

VTD Mankato W-2 P-15

Block 170200:

3069 3070 3071

Block 170300:

1037	1039	1071	1073	1074	1075	1080	1081	1082	1083	2000	2001
2002	2003	2004	2005	2006	2007	2008	2009	2010	2011	2012	2013
2014	2015	2016	2017	3000	3001	3002	3003	3004	3005	3006	3007
3008	3009	3011	3012	3013	3014	3015	3016	3017	3018	3019	3020
3024	3025	3026	3027	3028	3029						

Block 170400:

1000	1001	1002	1004	1005	1006	1009	1010	1011	1012	1013	1014
1015	1016	1017	1018	1019	1020	1021	1022	1023	1024	1025	1026
1027	1028	1029	1030	1031	1032	1033	1034	1035	1036	1037	2000
2001	2002	2003	2004	2005	2010	2011	2012	2013	2014	2019	

Block 170500:

1000	1001	1002	3003	3004	3005	3006	3007	3008	3009	3010	3011
3012	3013										

Block 170600:

1000	1001	1002	1003	1004	1005	1006	1007	1008	1009	1010	1011
1012	3000	3001	3002								

VTD Mankato W-2 P-16

Block 170200:

2077

Block 170300:

1006	1007	1008	1010	1013	1014	1015	1016	1017	1018	1019	1020
------	------	------	------	------	------	------	------	------	------	------	------



**District 23A**

**County Blue Earth MN**

VTD Mankato W-2 P-16

Block 170300:

1021	1022	1023	1024	1025	1026	1027	1028	1029	1030	1031	1032
1033	1034	1035	1036	1038	1040	1041	1042	1043	1044	1045	1046
1047	1048	1049	1050	1051	1052	1053	1054	1055	1056	1057	1058
1059	1060	1061	1062	1063	1064	1065	1066	1067	1068	1069	1070
1076	1077	1078	1079	1084	1085	3010	3021	3022	3023		

VTD Mankato W-2 P-17

Block 170300:

1000	1001	1002	1004
------	------	------	------

VTD Mankato W-3 P-7

VTD Mankato W-3 P-8

VTD Mankato W-3 P-9

VTD Mankato W-4 P-10

VTD Mankato W-4 P-10A

VTD Mankato W-4 P-13

VTD Mankato W-5 P-1

VTD Mankato W-5 P-2

VTD Mankato W-5 P-5

Block 170800:

3023	3024
------	------

Block 171600:

2006	2007
------	------

VTD Mankato W-5 P-6

**District 23B**

**County Blue Earth MN**

VTD Eagle Lake

Block 170100:

3003	3004
------	------

VTD Jamestown Twp

VTD Le Ray Twp

VTD Lime Twp

Block 170100:

1040	1041	1042	2027
------	------	------	------

Block 170200:

2000	2001	2002	2003	2004	2005	2006	2007	2009	2010	2011	2012
2013	2015	2016	2017	2018	2019	2020	2021	2022	2064	2065	2075
2076	3000	3002	3004	3006	3007	3008	3009	3010	3011	3012	3015
3017	3018	3019	3022	3023	3036	3037					

VTD Madison Lake

VTD Mankato Twp P-1

Block 170100:

1043	1044	1050	1051	3000	3001	3002	3005	3008	3017	3018
------	------	------	------	------	------	------	------	------	------	------

Block 170200:

2025	2037	2039	2040	2042	2052	2054	2056	3030	3032	3034	3038
3039	3040	3042	3043	3046	3049	3057	3058	3059	3060	3061	3062

**District 23B**

**County Blue Earth MN**

VTD Mankato Twp P-1

Block 170200:

3063 3080

VTD Mankato Twp P-2

Block 170100:

3015 3016

Block 170200:

3065 3066 3073 3074 3075 3077 3078 3079

Block 170800:

1002 1007 1008 1016 1017 1020 1021 1022 1023 1024 1025 3022

3027 3028 3029 3030 3031 3032

Block 171300:

2011 2012 2013 2014 2015 2017 2023 2094 2102 3000 3001 3002

3009

VTD Mankato W-2 P-15

Block 170200:

3068 3072 3076

VTD Mankato W-2 P-16

Block 170200:

2023 2024 2041 2043 2044 2045 2046 2047 2048 2049 2050 2051

2053 2055 2057 2058 2059 2060 2061 2062 2063 2067 2068 2069

2070 2071 2072 2073 2074 3025 3026 3027 3028 3029 3031 3033

3047 3048 3050 3051 3052 3053 3054 3055 3056 3067

Block 170300:

1087

VTD Mankato W-2 P-17

Block 170200:

2008 2014 2026 2027 2028 2029 2030 2031 2032 2033 2034 2035

2036 2038 2066 3001 3003 3005 3013 3016 3020 3021 3024 3035

3041 3044 3045 3064

VTD Mankato W-5 P-3

VTD Mankato W-5 P-4

VTD Mankato W-5 P-5

Block 170800:

3026

VTD Skyline

VTD South Bend Twp

**County Le Sueur MN**

VTD Kasota

VTD Kasota Twp P-1

VTD Kasota Twp P-2

VTD Mankato

**County Nicollet MN**

VTD Belgrade Twp

VTD Mankato W-2 P-30

VTD North Mankato P-1

**District 23B**

**County Nicollet MN**

- VTD North Mankato P-2
- VTD North Mankato P-3
- VTD North Mankato P-4
- VTD North Mankato P-5
- VTD North Mankato P-6
- VTD North Mankato P-7
- VTD Oshawa Twp
  - Block 480200:
 

2025	2026	2027	2028	2029	2031
------	------	------	------	------	------
  - Block 480300:
 

2007	2009
------	------
  - Block 480400:
 

2039	2042	2043
------	------	------
- VTD Saint Peter W-1 P-1
- VTD Saint Peter W-1 P-2
- VTD Saint Peter W-2 P-1
- VTD Saint Peter W-2 P-2
- VTD Traverse Twp
  - Block 480200:
 

3086	3087	3088	3096	3097	3098	3160	3163
------	------	------	------	------	------	------	------
  - Block 480300:
 

1008	1020	1023	1026	2044	3000	3001	3002	3003
------	------	------	------	------	------	------	------	------

**District 24A**

**County Blue Earth MN**

- VTD Amboy
- VTD Beauford Twp
- VTD Butternut Valley Twp
- VTD Cambria Twp
- VTD Ceresco Twp
- VTD Decoria Twp
- VTD Garden City Twp
- VTD Good Thunder
- VTD Judson Twp
- VTD Lake Crystal
- VTD Lincoln Twp
- VTD Lyra Twp
- VTD Mapleton
- VTD Mapleton Twp
- VTD Pleasant Mound Twp
- VTD Rapidan Twp
- VTD Shelby Twp
- VTD Sterling Twp
- VTD Vernon Center
- VTD Vernon Center Twp

**County Faribault MN**

- VTD Barber Twp

---

**District 24A**

**County Faribault MN**

- VTD Blue Earth City Twp
- VTD Blue Earth W-1
- VTD Blue Earth W-2
- VTD Blue Earth W-3
- VTD Bricelyn
- VTD Brush Creek Twp
- VTD Delavan
- VTD Delavan Twp
- VTD Easton
- VTD Elmore
- VTD Elmore Twp
- VTD Emerald Twp
- VTD Frost
- VTD Jo Daviess Twp
- VTD Lura Twp
- VTD Pilot Grove Twp
- VTD Prescott Twp
- VTD Rome Twp
- VTD Seely Twp
- VTD Verona Twp
- VTD Winnebago
- VTD Winnebago Twp

**County Martin MN**

**County Watonwan MN**

- VTD Antrim Twp
- VTD Fieldon Twp
- VTD Lewisville
- VTD Long Lake Twp
- VTD Odin
- VTD Odin Twp
- VTD Ormsby
- VTD South Branch Twp

---

**District 24B**

**County Blue Earth MN**

- VTD Danville Twp
- VTD McPherson Twp
- VTD Medo Twp
- VTD Minnesota Lake
- VTD Pemberton
- VTD Saint Clair

**County Faribault MN**

- VTD Clark Twp
- VTD Dunbar Twp
- VTD Foster Twp
- VTD Kiester
- VTD Kiester Twp

**District 24B**

**County Faribault MN**

- VTD Minnesota Lake
- VTD Minnesota Lake Twp
- VTD Walnut Lake Twp
- VTD Walters
- VTD Wells

**County Freeborn MN**

**County Mower MN**

- VTD Lyle
- VTD Lyle Twp

**County Waseca MN**

- VTD Alton Twp
- VTD Byron Twp
- VTD Freedom Twp
- VTD New Richland
- VTD New Richland Twp
- VTD Otisco Twp
- VTD Vivian Twp
- VTD Waldorf
- VTD Wilton Twp

**District 25A**

**County Dakota MN**

- VTD Northfield W-3 P-2

**County Rice MN**

- VTD Bridgewater Twp
- VTD Cannon City Twp
- VTD Dennison
- VTD Dundas
- VTD Faribault P-1
- VTD Faribault P-2
- VTD Faribault P-3
  - Block 070701:
 

1002	1003	1004	1005
------	------	------	------
  - Block 070802:
 

1017	1018	1019	1020	3002	3003	3004	3005	3006	3007	3008	3009
3010	3011	3012	3013	3014	3015	3016	3017	3018	3019	3020	3021
3022	3023	4000	4001	4002	4003	4004	4005	4006	4007	4012	4013
4014	4015	4016	4017	4018	4019	4020	4021	4022	4023	4030	
  - Block 070902:
 

2028	2029	2030	2031	2032	2033	2034	2035	2037	2039	2040
------	------	------	------	------	------	------	------	------	------	------
- VTD Faribault P-4
  - Block 070300:
 

1040	1041	1042	1043	1066
------	------	------	------	------
  - Block 070400:
 

1000	1001	1002	1003	1013	1014
------	------	------	------	------	------
  - Block 070801:
 

3000	3001	3002	3003	3004	3005	3006	3007	3008	3009	3010	3011
------	------	------	------	------	------	------	------	------	------	------	------

**District 25A**

**County Rice MN**

VTD Faribault P-4

Block 070801:

3012 3014 3015

Block 070901:

1033 1034 1035 1036 1039 1040 3033 3035 3041 3042 3045 3046  
3047 3048 3049 3050 3051 4018 4019

Block 070902:

1000 1001 1002 1003 1004 1005 1006 1007 1008 1009 1010 1011  
1012 1013 1014 1015 1016 1017 1018 1019 1020 1021 1022 1023  
1024 1025 1026 1027 1028 1029 1030 1031 1032 1033 1034 1035  
1036 1037 1038 1039 1040 1041 1042 1043 1044 1045 1046 1047  
1048 1049 1050 1052 1053 2005 2006 2038

VTD Northfield Twp

VTD Northfield W-1 P-1

VTD Northfield W-1 P-2

VTD Northfield W-2 P-1

VTD Northfield W-2 P-2

VTD Northfield W-3 P-1

VTD Northfield W-4 P-1

VTD Northfield W-4 P-2

VTD Wells Twp

Block 070300:

1000 1001 1002 1003 1004 1005 1008 1012 1014 1019 1022 1023  
1024 1025 1028 1030 1034 1036 1037 1038 1039 1044 1045 1046  
1047 1058 1059 1060 1067

Block 070400:

1004 1006 3023 3030 3031 3033 3034

Block 070901:

3009 3034 3036 3037 3038 3040 3052

Block 070902:

1051

**District 25B**

**County Rice MN**

VTD Faribault P-3

Block 070400:

4008 4009 4012 4013 4014 4020

Block 070701:

1001 1006 1007 1008 1009 1010 1011 1012 1013 1014 1016 1017  
1018 1019 1022 1023 1024 1025 1026 1027 1028

Block 070702:

3025 3026 3027 3028 3029

Block 070801:

1000 1001 1002 1015 1016 1017

Block 070802:

1000 1001 1002 1003 1004 1005 1006 1007 1008 1009 1010 1011  
1012 1013 1014 1016 1021 2000 2001 2002 2003 2004 2005 2006

**District 25B**

**County Rice MN**

VTD Faribault P-3

Block 070802:

2007	2008	2009	2010	3000	3001	4008	4009	4010	4011	4024	4025
4026	4027	4028	4029	4031	4032	4033	4034	4035	4036		

VTD Faribault P-4

Block 070801:

1003	1004	1005	1006	1007	1008	1009	1010	1011	1012	2000	2001
2002	2003	2004	2005	2006	2007	2008	2009	2010	2011	2012	2013
2014	2016	2017	2019	2020	2021	2022	3013	3016	3017		

VTD Nerstrand

VTD Richland Twp

VTD Walcott Twp

VTD Warsaw Twp

VTD Wheeling Twp

**County Steele MN**

VTD Clinton Falls Twp

VTD Deerfield Twp

VTD Medford

VTD Medford Twp

VTD Meriden Twp

VTD Owatonna Twp

Block 960100:

3044	3045	3046	3047	3048	3049	3053	3054	3055	3071	3080	3081
3082	3087	3088	3089	3090	3091	3092					

Block 960200:

1001	1021	1030	1031	1032	1034	1038	1039	1040	3002	3007	3016
4002	4010	4011									

Block 960300:

5000

Block 960400:

2007	2008	2023	2024	2027	2033	2034	2040	3043	3044	3046	3047
3048											

Block 960500:

2002	2056	2057	2058	2061	2063	2064	2065	2066	2068	2069	2071
2072	2074	2075	2076	2077	2093	2094	2215	2217			

Block 960600:

1029 1030

Block 960700:

3000 3001 4031

VTD Owatonna W-1 P-1

VTD Owatonna W-1 P-2

VTD Owatonna W-2 P-1

VTD Owatonna W-2 P-2

VTD Owatonna W-3 P-1

VTD Owatonna W-3 P-2

VTD Owatonna W-4 P-1

**District 25B****County Steele MN**

VTD Owatonna W-4 P-2  
VTD Owatonna W-5 P-1  
VTD Owatonna W-5 P-2

**District 26A****County Dodge MN**

VTD Ashland Twp  
VTD Canisteo Twp  
VTD Dodge Center P-1  
VTD Dodge Center P-2  
VTD Hayfield  
VTD Hayfield Twp  
VTD Vernon Twp

**County Mower MN**

VTD Adams  
VTD Adams Twp  
VTD Austin Twp  
VTD Austin W-1 P-1  
VTD Austin W-1 P-2  
VTD Austin W-1 P-3  
VTD Austin W-2 P-1  
VTD Austin W-2 P-2  
VTD Austin W-3 P-1  
VTD Austin W-3 P-2  
VTD Brownsdale  
VTD Clayton Twp  
VTD Dexter  
VTD Dexter Twp  
VTD Elkton  
VTD Grand Meadow  
VTD Grand Meadow Twp  
VTD Lansing Twp  
VTD Lodi Twp  
VTD Mapleview  
VTD Marshall Twp  
VTD Nevada Twp  
VTD Pleasant Valley Twp  
VTD Red Rock Twp  
VTD Rose Creek  
VTD Sargeant  
VTD Sargeant Twp  
VTD Taopi  
VTD Udolpho Twp  
VTD Waltham  
VTD Waltham Twp  
VTD Windom Twp

**District 26B**



**District 26B**

**County Dodge MN**

- VTD Claremont
- VTD Claremont Twp
- VTD Concord Twp
- VTD Ellington Twp
- VTD Kasson P-1
- VTD Kasson P-2
- VTD Kasson P-3
- VTD Mantorville
- VTD Mantorville Twp
- VTD Milton Twp
- VTD Ripley Twp
- VTD Wasioja Twp
- VTD West Concord
- VTD Westfield Twp

**County Goodhue MN**

- VTD Cannon Falls P-1
- VTD Cannon Falls P-2
- VTD Cannon Falls Twp
- VTD Cherry Grove Twp
- VTD Dennison
- VTD Holden Twp
- VTD Kenyon
- VTD Kenyon Twp
- VTD Leon Twp
- VTD Minneola Twp
- VTD Pine Island
- VTD Pine Island Twp

Block 080800:

1004	1023	1024	1025	1026	1027	1033	1034	1060	1061	1062	1068
1111	1112	1115	2000	2004	3003	3031	3042	3045	3046		

Block 080900:

3068	3069	3070	4040
------	------	------	------

- VTD Roscoe Twp
- VTD Stanton Twp
- VTD Wanamingo
- VTD Wanamingo Twp
- VTD Warsaw Twp
- VTD Zumbrota P-1
- VTD Zumbrota P-2
- VTD Zumbrota Twp
- Block 080900:
- 4035 4039

**County Steele MN**

- VTD Aurora Twp
- VTD Berlin Twp
- VTD Blooming Prairie

**District 26B**

**County Steele MN**

- VTD Blooming Prairie Twp
- VTD Ellendale
- VTD Havana Twp
- VTD Lemond Twp
- VTD Merton Twp
- VTD Owatonna Twp
- Block 960100:
- Block 960500:
- VTD Somerset Twp
- VTD Summit Twp

3042	3043	3056	3057	3058	3059	3060	3061	3062	3063	3064	3065
3066	3067	3068	3069	3070	3072	3073	3074	3075	3076	3077	3078
3079	3083	3084	3085	3086	3093	3109					
1012	1017										

**District 27A**

**County Olmsted MN**

- VTD Cascade Twp P-1
- VTD Cascade Twp P-2A
- Block 001203:
- Block 001301:
- Block 001302:
- Block 001403:
- Block 001404:
- Block 001703:
- VTD Cascade Twp P-3A
- VTD Cascade Twp P-4
- VTD Haverhill Twp

2045											
1003	1026	1027	1030								
1007	3007	3008	3009	3010	3011	3015	3016	3017	3018		
1036	1038	1040	1041	3020							
1002	1004	1005	1006	1007	1008	1026	4006				
3011	3016										
1000	1001	2003	2004	2005	2006	2011	2012	2013	2014	2015	2021
2023	2024	2025	3000	3001	3010	3020					
1001	3003	3004	3015	3016	3017	3020	3021	3024	3025	3030	3031
3036											

- VTD Marion Twp P-2
- VTD Rochester W-3 P-1
- VTD Rochester W-3 P-2
- VTD Rochester W-3 P-3
- VTD Rochester W-3 P-5
- VTD Rochester W-3 P-6
- VTD Rochester W-3 P-7

**District 27A**

**County Olmsted MN**

VTD Rochester W-4 P-4

Block 002300:

3032 3033 4000 4001 4002 4003 4004 4005 4016 4017 4018 4022

VTD Rochester W-4 P-8

Block 000901:

2003 2004 2006 2007 2010 2011 2014 2015 2024 2025 3001 3002  
3004 3005 3006

Block 002300:

3035 3040

VTD Rochester W-5 P-3

Block 001601:

2000 2001 2002 2003 2004 2005 3000 3001 3002 3003 3004 3005  
3006 3007 3008 3009 3010 3011 3012 3013 3026 3027 3028 3029  
3030 3031

VTD Rochester W-5 P-4

Block 002300:

1002 1003 1004 1005 1006 1007 1008 2000 2001 2002 2003 2004  
2005 2006 2007 2008 2009 2010 2011 2012 2013 2014 2015 3006  
3018 3019 4023 4024 4025 4026 4027 4031 4032 4033

VTD Rochester W-5 P-5

VTD Rochester W-5 P-7

VTD Rochester W-5 P-8

VTD Rochester W-6 P-4

VTD Rochester W-6 P-7

Block 001603:

1005 1012 1020

Block 001702:

1000 1001 1002 1003 1004 1005 1006 1007 1010 1011 1012 4000

**District 27B**

**County Dodge MN**

VTD Byron P-2

**County Olmsted MN**

VTD Byron

VTD Chatfield

VTD Dover

VTD Dover Twp

VTD Elmira Twp

VTD Eyota

VTD Eyota Twp

VTD Farmington Twp

VTD Haverhill Twp

Block 001603:

2000 2001 2002 2007 2008 2009 2010 2026

Block 002300:

3000 3001 3002 3011 3012 3013 3014

VTD High Forest Twp

**District 27B**

**County Olmsted MN**

- VTD Kalmar Twp
- VTD Marion Twp P-1
- VTD New Haven Twp
- VTD Orion Twp
- VTD Oronoco
- VTD Oronoco Twp
- VTD Pine Island
- VTD Pleasant Grove Twp
- VTD Quincy Twp
- VTD Rochester Twp P-4
- VTD Rochester W-1 P-10
  - Block 000902:
    - 2024 2033
  - Block 000903:
    - 1022 1025 1026 1034 1035 1036 1037 1038 1039 1040 1041 1042
    - 1046 1047 1048 1049 1050 1051 1055 1060
  - Block 001000:
    - 3011 3012 3013 3016 3017
  - Block 002200:
    - 4001 4002 4013 4020 4042 4043 4058 4059 4065 4069 4070
- VTD Rock Dell Twp
- VTD Stewartville
- VTD Viola Twp

**County Winona MN**

- VTD Altura
- VTD Elba
- VTD Elba Twp
- VTD Minneiska
- VTD Mount Vernon Twp
- VTD Norton Twp
- VTD Saint Charles
- VTD Saint Charles Twp
- VTD Saratoga Twp
- VTD Whitewater Twp

**District 28A**

**County Olmsted MN**

- VTD Cascade Twp P-2A
  - Block 001301:
    - 1010
- VTD Rochester Twp P-1
- VTD Rochester Twp P-2
- VTD Rochester Twp P-3
- VTD Rochester W-1 P-10
  - Block 000903:
    - 1044 1045 1053 1054 1061 1062 1063 1064 1073
- VTD Rochester W-1 P-11

**District 28A**

**County Olmsted MN**

- VTD Rochester W-1 P-12
- VTD Rochester W-1 P-2
- VTD Rochester W-1 P-3
- VTD Rochester W-1 P-4
- VTD Rochester W-1 P-5
- VTD Rochester W-1 P-6
- VTD Rochester W-1 P-7
- VTD Rochester W-1 P-8
- VTD Rochester W-1 P-9
- VTD Rochester W-2 P-1

Block 000500:

1001	1002	1003	1004	1005	1006	1007	1008	1009	1010	1011	1012
1013	1014	1015	1016	1017	1018	1019	1020	1021	2034	2035	3003
3004	3005	3006	3014								

- VTD Rochester W-2 P-2

Block 000400:

1003	1004	1011	1012	1013	1014	2000	2001	2002	2003	2004	2005
2006	2007	2008	2009	2010	2011	2012	2013	2014	2015	2016	2017
2018	2019	2020	2021	2022	2023	2024	2025	2026	3000	3001	3002
3003	3004	3005	3006	3007	3008	3009	3010	3011	3012	3013	3014
3015	3016	3017	3018	3019							

- VTD Rochester W-2 P-3
- VTD Rochester W-2 P-4
- VTD Rochester W-2 P-5
- VTD Rochester W-2 P-6
- VTD Rochester W-2 P-7
- VTD Rochester W-2 P-8
- VTD Rochester W-4 P-6
- Block 001000:
- 2003
- VTD Rochester W-4 P-9
- VTD Rochester W-6 P-8
- VTD Salem Twp

**District 28B**

**County Olmsted MN**

- VTD Rochester W-1 P-1
- VTD Rochester W-2 P-1
- Block 000500:
- 2019 2020 2031 2032 2033 2036 3002 3007 3012 3013
- VTD Rochester W-2 P-2
- Block 000400:
- 1002 1005 1010 1015
- VTD Rochester W-3 P-4
- VTD Rochester W-4 P-1
- VTD Rochester W-4 P-2
- VTD Rochester W-4 P-3

**District 28B**

**County Olmsted MN**

VTD Rochester W-4 P-4

Block 000200:

1000	1010	1016	1017	1018	1019	1020	1022	2000	2001	2002	2003
2004	2005	2006	2007	2008	2009	2010	2011	2012	2013	2014	2015
2016											

Block 002300:

3034	4020	4029	4030	4034	4035
------	------	------	------	------	------

VTD Rochester W-4 P-5

VTD Rochester W-4 P-6

Block 000902:

1000	1001	1002	1003	1004	1005	1006	1007	1008	1010	1011
------	------	------	------	------	------	------	------	------	------	------

Block 001000:

2000	2001
------	------

VTD Rochester W-4 P-7

VTD Rochester W-4 P-8

Block 000901:

2008	2009
------	------

VTD Rochester W-5 P-1

VTD Rochester W-5 P-2

VTD Rochester W-5 P-3

Block 001601:

2006	2007	2008	2009	3014	3015	3016	3017	3018	3024	3025	3032
3033	3034										

VTD Rochester W-5 P-4

Block 002300:

4012	4013	4014	4015	4028
------	------	------	------	------

VTD Rochester W-5 P-6

VTD Rochester W-6 P-1

VTD Rochester W-6 P-2

VTD Rochester W-6 P-3

VTD Rochester W-6 P-5

VTD Rochester W-6 P-6

VTD Rochester W-6 P-7

Block 001702:

1013	2000	2001	2002	2003	3000	3001	3002	3003	3004	3009	3010
3011											

**District 29A**

**County Fillmore MN**

**County Houston MN**

**County Mower MN**

VTD Bennington Twp

VTD Frankford Twp

VTD Le Roy

VTD Le Roy Twp

VTD Racine

VTD Racine Twp

**District 29B**

**County Winona MN**

- VTD Dakota
- VTD Dresbach Twp
- VTD Fremont Twp
- VTD Goodview P-1
- VTD Goodview P-2A
- VTD Goodview P-2B
- VTD Hart Twp
- VTD Hillsdale Twp
- VTD Homer Twp
- VTD La Crescent
- VTD Lewiston
- VTD Minnesota City
- VTD New Hartford Twp
- VTD Pleasant Hill Twp
- VTD Richmond Twp
- VTD Rollingstone
- VTD Rollingstone Twp
- VTD Stockton
- VTD Utica
- VTD Utica Twp
- VTD Warren Twp
- VTD Wilson Twp
- VTD Winona W-1 P-1
- VTD Winona W-1 P-2
- VTD Winona W-1 P-3
- VTD Winona W-1 P-4
- VTD Winona W-2 P-1
- VTD Winona W-2 P-2
- VTD Winona W-2 P-3
- VTD Winona W-2 P-4
- VTD Winona W-3 P-1
- VTD Winona W-3 P-2
- VTD Winona W-3 P-3
- VTD Winona W-3 P-4
- VTD Winona W-4 P-1
- VTD Winona W-4 P-2
- VTD Winona W-4 P-3
- VTD Winona W-4 P-4
- VTD Wiscoy Twp

**District 2A**

**County Beltrami MN**

- VTD Alaska Twp
- VTD Battle Twp
- VTD Bemidji Twp
- Block 450102:
  - 1008
  - 1009
  - 1010
  - 1011
  - 1012
  - 1013
  - 1014
  - 1015
  - 1020
  - 1021
  - 1022
  - 1023

**District 2A**

**County Beltrami MN**

VTD Bemidji Twp

Block 450102:

1024	1025	1026	1047	1050	1051	1059	1060	4019	4020	4036	4037
4040	4041	4042	4043	4044	4045	4046					

Block 450703:

1060	1061	1062									
------	------	------	--	--	--	--	--	--	--	--	--

Block 450704:

2016	2017	2020	2021	2023	2027	2028	2029	2031	2035	3014	3017
3018	3019	3020	3021	3024	3026	3032	3041	3042			

Block 450705:

1019	1020	1021	1022	1031	1032	1033	1034	1035	1039	1042	1043
------	------	------	------	------	------	------	------	------	------	------	------

Block 450706:

2043											
------	--	--	--	--	--	--	--	--	--	--	--

VTD Bemidji W-2

Block 450101:

1078	1112										
------	------	--	--	--	--	--	--	--	--	--	--

Block 450202:

1038	4010	4011	4012								
------	------	------	------	--	--	--	--	--	--	--	--

Block 450703:

1001	1002	1003	1004	1006	1014	1015	1016	1017	1018	1019	1020
1021	1022	1025	1026	1029	1034	1035	1036	1037	1038	1039	1040
1047	1050	1051	1052	1053	1054	1055	1056	1057	1059	1063	

Block 450704:

1006	1007	1008	1009	1010	1011	1012	1013	1014	1015	1016	1017
1018	1019	2004	2005	2006	2007	2018	2019				

VTD Bemidji W-3 P-1

VTD Bemidji W-3 P-2

VTD Bemidji W-4

Block 450102:

3020											
------	--	--	--	--	--	--	--	--	--	--	--

Block 450703:

1058											
------	--	--	--	--	--	--	--	--	--	--	--

Block 450704:

2022	2024	2025	2026	2036	2037	3013	3015	3016	3025		
------	------	------	------	------	------	------	------	------	------	--	--

VTD Bemidji W-5

Block 450705:

1005	1006	1007	1008	1009	1012	1016	1017	1018	1023	1024	1025
1026	1027	1028	1029	1030	1036						

VTD Benville Twp

VTD Birch Twp

VTD Blackduck

VTD Buzzle Twp

VTD Cormant Twp

VTD Durand Twp

VTD Eckles Twp

VTD Frohn Twp



**District 2A**

**County Beltrami MN**

VTD Frohn Twp

Block 450102:

4000	4001	4002	4003	4004	4005	4006	4007	4008	4009	4010	4011
4012	4013	4014	4015	4016	4017	4018	4021	4022	4023	4024	4025
4026	4027	4028	4029	4030	4031	4032	4033	4034	4035	4047	

Block 450300:

3042	3043	3044	3045	3047	3048	3049	3050				
------	------	------	------	------	------	------	------	--	--	--	--

Block 450705:

1000	1001	1002	1003	1004	1010	1011	1013	1014	1015		
------	------	------	------	------	------	------	------	------	------	--	--

Block 940002:

1028	1029	1030	1031	1036	1056	1057	1058				
------	------	------	------	------	------	------	------	--	--	--	--

VTD Funkley

VTD Grant Valley Twp

VTD Hagali Twp

VTD Hamre Twp

VTD Hines Twp

VTD Hornet Twp

VTD Jones Twp

VTD Kelliher

VTD Kelliher Twp

VTD Lammers Twp

VTD Langor Twp

VTD Lee Twp

VTD Liberty Twp

VTD Maple Ridge Twp

VTD Minnie Twp

VTD Moose Lake Twp

Block 450300:

4092	4093	4094	4108								
------	------	------	------	--	--	--	--	--	--	--	--

Block 940002:

2000	2001	2002	2005	2010	2011	2012	2029	2041	2042		
------	------	------	------	------	------	------	------	------	------	--	--

VTD Nebish Twp

VTD Northern Twp P-1

VTD Northern Twp P-2

VTD O'Brien Twp

VTD Ponemah Prec

Block 450500:

1296

Block 940001:

3008

VTD Port Hope Twp

VTD Quiring Twp

VTD Roosevelt Twp

VTD Shooks Twp

VTD Shotley Twp

VTD Solway

**District 2A**

**County Beltrami MN**

VTD Spruce Grove Twp

VTD Steenerson Twp

VTD Sugar Bush Twp

Block 450300:

3001	3002	3004	3005	3006	4097	4098	4099	4100	4102	4103	4104
4105	4106										

Block 940002:

2006	2007	2008	2009	2016							
------	------	------	------	------	--	--	--	--	--	--	--

VTD Summit Twp

VTD Taylor Twp

VTD Tenstrike

VTD Turtle Lake Twp

VTD Turtle River

VTD Turtle River Twp

Block 450201:

1017	1018	1019									
------	------	------	--	--	--	--	--	--	--	--	--

Block 450202:

3010	3011	3012									
------	------	------	--	--	--	--	--	--	--	--	--

Block 450300:

3007	3008	3009	3015	3016	3017	3018	3019	3020	3021	3022	3024
3025	3026	3027	3028	3029	3030	3031	3032	3034	3035	3036	3037
3038	3039	3040	3041	3046	3051	4121	4122				

Block 940002:

1006	1007	1008									
------	------	------	--	--	--	--	--	--	--	--	--

VTD Unorg Dist 1

VTD Unorg Dist 2

VTD Waskish Twp

VTD Wilton

VTD Woodrow Twp

**County Clearwater MN**

VTD Bagley

VTD Clearbrook

VTD Clover Twp

VTD Copley Twp

VTD Dudley Twp

VTD Holst Twp

VTD Leon Twp

VTD Leonard

VTD Moose Creek Twp

VTD Nora Twp

VTD Shevlin

VTD Shevlin Twp

VTD Sinclair Twp

**County Itasca MN**

VTD Alvwood Twp

VTD Ardenhurst Twp

**District 2A**

**County Itasca MN**

VTD Bigfork

VTD Bigfork Twp

VTD Bowstring Twp

Block 480102:

2077	2078	2079	2080	2081	2083	2084	2085	2086	2087	2088	2089
2090	2095	2097	2098	2099	2100	2101	2102	2103	2105	2108	2109

Block 480302:

1032

Block 480401:

2113	2114	2115
------	------	------

VTD Effie

VTD Grattan Twp

VTD Kinghurst Twp

VTD Lake Jessie Twp

VTD Liberty Prec

VTD Moose Park Twp

VTD Nore Twp

VTD North Unorganized Prec

Block 480101:

1004	1005	1018	1019	1020	1022	1023	1024	1025	1026	1027	1030
1031	1032	1037	1063								

VTD Pomroy Twp

VTD Third River Twp

VTD Winnibigoshish Prec

Block 480102:

1146	1147	1148	1160	1161	1162	1177	1178	1179	1180	1181	1182
1183	1184										

VTD Wirt Twp

**County Koochiching MN**

VTD Big Falls

VTD Dinner Creek Unorg

Block 790500:

2214	2230	2231	2232	2233	2234	2235	2236	2237	2238	2239	2240
2241	2242	2243	2244	2250	2251	2252	2253	2261	2262	2263	3007
3023	3024	3025	3026	3027	3028	3029	3031	3032	3043	3044	3046
3047	3048	3049	3050	3053	3054	3055	3056	3057	3058	3067	3068
3069	3070	3077	3078	3079	3080	3122	3158	3159	3160	3161	3162
3163	3258	3259	3260	3261	3262	3354	3355	3356	3377	3378	3379
3380	3381	3382	3383								

VTD Meadowbrook Precinct

VTD Mizpah

VTD Northome

VTD Northwest Koochiching

VTD Southwest Koochiching

Block 790500:

3139	3142	3143	3144	3145	3146	3147	3148	3149	3150	3151	3152
------	------	------	------	------	------	------	------	------	------	------	------

**District 2A**

**County Koochiching MN**

VTD Southwest Koochiching

Block 790500:

3154	3155	3156	3157	3164	3165	3166	3167	3168	3169	3170	3171
3172	3173	3174	3175	3176	3177	3178	3179	3180	3181	3182	3183
3184	3185	3186	3187	3188	3189	3190	3191	3192	3193	3208	3209
3210	3211	3213	3214	3215	3216	3217	3218	3219	3220	3221	3222
3223	3224	3225	3226	3227	3228	3229	3230	3231	3232	3246	3247
3248	3249	3250	3251	3252	3253	3254	3255	3256	3257	3263	3264
3265	3296	3297	3298	3299	3300	3301	3302	3304	3305	3307	3309
3310	3311	3312	3313	3314	3315	3316	3317	3318	3319	3320	3342
3384	3385										

VTD West Koochiching

**County Lake of the Woods MN**

**District 2B**

**County Becker MN**

- VTD Callaway
- VTD Callaway Twp
- VTD Eagle View Twp
- VTD Forest Twp
- VTD Maple Grove Twp
- VTD Ogema
- VTD Pine Point Twp
- VTD Riceville Twp
- VTD Round Lake Twp
- VTD Spring Creek Twp
- VTD Sugar Bush Twp
- VTD White Earth Twp

**County Beltrami MN**

VTD Bemidji Twp

Block 450102:

1000	1002	1003	1004	1005	1006	1007	1027	1028	1029	1030	1031
1032	1033	1034	1035	1037	1038	1039	1040	1041	1042	1043	1044
1045	1046	1054	1057	4038	4039	4048					

Block 450202:

3029

Block 450600:

2018 4024

Block 450704:

3004	3005	3028	3031	3034	3036	3040	3044	3045	4000		
------	------	------	------	------	------	------	------	------	------	--	--

Block 450705:

1041

Block 450706:

2035 2050

VTD Bemidji W-1

VTD Bemidji W-2

Block 450703:

**District 2B**

**County Beltrami MN**

VTD Bemidji W-2

Block 450703:

1041 1042 1043 1044 1045

Block 450704:

2000 2001 2002 2003 2008 2009 2010 2011 2012 2014 2015 2033

VTD Bemidji W-4

Block 450102:

1001 1036 1055 1056

Block 450600:

1000 1001 1002 1003 1004 1005 1006 1007 1008 1009 1016 1017  
 1018 1019 1020 1021 1022 1023 1024 4025 5017 5018 5024 5026  
 5027 5028 5029 5030 5031 5032 5033

Block 450704:

1020 1021 1022 2013 2030 2032 2034 3000 3001 3002 3003 3006  
 3007 3008 3009 3010 3011 3012 3027 3029 3030 3033 3035 3037  
 3038 3039 3043 4001 4002 4003 4004 4005 4006 4007 4008 4009  
 4010 4011 4012 4014 4015 4016 4017 4018 4019 4020 4021 4022  
 4023 4024 4025 4026 4027 4028 4029 4030 4031 4032 4033 4034  
 4035 4036 4037 4038

Block 450706:

2013 2014 2016 2017 2018 2031 2038 2039 2040 2041 2042 2046  
 2047 2048 2049

VTD Bemidji W-5

Block 450202:

3030 3031 3032

Block 450704:

4039

Block 450705:

1037 1038 1040

Block 450706:

1000 1001 1002 1003 1004 1005 1006 1007 1008 1009 1010 1011  
 1012 1013 1014 1015 1016 1017 1018 1019 1020 1021 1022 1023  
 1024 1025 1026 1027 1028 1029 1030 1031 1032 1033 1034 1035  
 1036 1037 1038 1039 1040 1041 1042 1043 1044 1045 1046 1047  
 1048 1049 1050 1051 1052 2000 2001 2002 2003 2004 2005 2006  
 2007 2008 2009 2010 2011 2012 2015 2019 2020 2021 2022 2023  
 2024 2025 2026 2027 2028 2029 2030 2032 2033 2034 2036 2037  
 2044 2045 2051 2052 2053

VTD Frohn Twp

Block 940002:

1012 1025 1026 1027 1032 1033 1034 1035 1037 1038 1039 1040  
 1041 1042 1043 1044 1059 1060 1061 1062 1070 1073

VTD Little Rock Prec

VTD Moose Lake Twp

Block 940002:

2024 2025 2026 2027 2028 2030 2031 2032 2033 2034 2035 2036

**District 2B**

**County Beltrami MN**

VTD Moose Lake Twp

Block 940002:

2037 2038 2039 2040 2043 2044 2045 2046 2066 2091

VTD Ponemah Prec

Block 940001:

1000 1001 2018 2027 2028 2029 2030 2031 2032 2033 2034 2042  
 2045 3000 3001 3004 3005 3010 3012 3013 3014 3015 3016 3017  
 3018 3019 3020 3021 3022 3023 3024 3025 3026 3027 3028 3029  
 3030 3031 3032 3037 3038 3039 3040 3041 3043 3044 3067 3071  
 3072 3073

VTD Red Lake Agency Prec

VTD Redby Prec

VTD Sugar Bush Twp

Block 940002:

1000 1001 1002 1003 1004 2013 2014 2015 2017 2018 2019 2020  
 2021 2022 2023 2065

VTD Ten Lake Twp

VTD Turtle River Twp

Block 940002:

1005 1009 1010 1011

VTD Unorg Dist 3

**County Cass MN**

VTD Bena

VTD Boy Lake Twp

VTD Boy River

VTD Boy River Twp

VTD Cass Lake

VTD Federal Dam

VTD Gould Twp

VTD Hardwood South

VTD Inguadona Twp

VTD Kego Twp

VTD Leech Lake Twp

VTD Longville

VTD Otter Tail Peninsula Twp

VTD Pike Bay Twp

VTD Pine Lake Twp

Block 940001:

1005 1006 1007 1008 1062 1063 1064 1065 1066 1070 1071 1072  
 1073 1074 1075 1076 1077 1078 1079 1081

Block 960200:

2071 2077 2078 2079 2080 2081 2082 2083 2084 2085 2086 2087  
 2092 2093 2094 2096 2097 2134 2139 2140 2141 2150

VTD Rogers Point

VTD Rogers Twp

VTD Salem Twp P-1

**District 2B**

**County Cass MN**

VTD Salem Twp P-2

VTD Shingobee Twp P-1

Block 940001:

1032	1033	1034	1035	1036	1037	1038	1039	1040	1041	1042	1043
------	------	------	------	------	------	------	------	------	------	------	------

1044	2028	2029	2049	2050	2051	2052	2053	2055	2060		
------	------	------	------	------	------	------	------	------	------	--	--

VTD Shingobee Twp P-2

VTD Sucker Lakes

VTD Torrey Twp

VTD Turtle Lake Twp

Block 940001:

1002	1003	1013	1014	1015	1016	1017	1018	1019	1020	1021	1022
------	------	------	------	------	------	------	------	------	------	------	------

1023	1024	1025	1026	1027	1028	1029	1030	1031	1054	1057	1058
------	------	------	------	------	------	------	------	------	------	------	------

1059	1060	1061	1068	1069	1085	2067	2068	2069	2071	2072	2073
------	------	------	------	------	------	------	------	------	------	------	------

2074	2075										
------	------	--	--	--	--	--	--	--	--	--	--

VTD Wahnena

VTD Wilkinson Twp

VTD Winnie Portage Lakes

**County Clearwater MN**

VTD Bear Creek Twp

VTD Eddy Twp

VTD Falk Twp

VTD Gonvick

VTD Greenwood Twp

VTD Hangaard Twp

VTD Itasca Twp

VTD La Prairie Twp

VTD Long Lost Lake Twp

VTD Minerva Twp

VTD Pine Lake Twp

VTD Popple Twp

VTD Red Lake Reservation

VTD Rice Twp

VTD South Clearwater 143-36

VTD Winsor Twp

**County Hubbard MN**

VTD Farden Twp P-1

VTD Farden Twp P-2

VTD Fern Twp

VTD Hart Lake Twp P-2

VTD Helga Twp

VTD Lakeport Twp P-2

VTD Rockwood Twp

VTD Steamboat River Twp P-2

**County Itasca MN**

VTD Ball Club Prec

VTD Bowstring Twp

**District 2B**

**County Itasca MN**

VTD Bowstring Twp

Block 940000:

2026 2027 2028 2029 2030 2031 2032 2033 2143

VTD Deer River P-1

VTD Good Hope Twp

VTD Inger Prec

VTD Max Twp

VTD Morse Twp P-1

Block 480302:

2065

Block 940000:

2082 2083 2084 2089 2090 2092 2093 2094 2095 2096 2097 2098  
 2099 2100 2101 2102 2104 2106 2107 2108 2109 2110 2111 2112  
 2113 2114 2116 2117 2118 2125 2126 2127 2135 2136 2141 2142

VTD Oteneagen Twp

Block 940000:

2034 2035 2036 2037 2038 2039 2043 2044 2045 2046 2047 2085  
 2086 2087 2088

VTD Sand Lake Twp

VTD Squaw Lake

VTD Wellers-McCormick P-1

VTD Winnibigoshish Prec

Block 940000:

1090 1091 1092 1093 1094 1097 1098 1099 1100 1101 1102 1105  
 1106 1107 1108 1109 1114 1115 1116 1117 1118 1119 1120 1121  
 1122 1123 1124 1125 1126 1127 1128 1129 1130 1131 1132 1133  
 1134 1135 1136 1137 1138 1139 1140 1141 1142 1143 1144 1145  
 1146 1147 1148 1149 1150 1151 1152 1153 1154 1155 1156 1157  
 1158 1162 1164 1167 1168 1169 1170 1171 1172 1173 1174 1175  
 1176 1177 1178 1179 1180 1184 1185 1194 2040 2041 2042 2048  
 2052 2053 2055 2059 2060 2061 2062 2063

**County Mahnomn MN**

**District 30A**

**County Wright MN**

VTD Buffalo P-1

VTD Buffalo P-2

VTD Buffalo P-3

VTD Buffalo P-4

VTD Buffalo Twp

VTD Chatham Twp

Block 100706:

2039 2040 3004 3005 3009 3010 3011 3020 3021 3030 4045 4046  
 4048 4049 4050 4051 4052 4056

VTD Hanover P-3

VTD Monticello P-1

VTD Monticello P-2



**District 30A**

**County Wright MN**

VTD Monticello Twp

VTD Rockford Twp

Block 100701:

4018

Block 100900:

1005	3000	3001	3002	3003	3004	3005	3006	3007	3008	3009	3023
3027	3028	3029	3030	3035	3036	3041	4000	4001	4002	4006	4007
4008	4009	4010	4011	4012	4013	4014	4015	4016	4017	4018	4019
4020	4021	4022	4023	4024	4025	4026	4027	4028	4029	4030	4031
4032	4033	4034	4035	4036	4037	4038	4039	4040	4041	4042	4044
4045	4046	4047	4048	4049	4050	4051	4052	4053	4054	4055	4056
4057	4058	4059	4060	5000	5001	5006	5007	5008	5009	5010	5011
5012	5013	5014	5015	5016	5017	5018	5019	5020	5021	5022	5023
5024	5025	5026	5027	5028	5031	5032	5033	5034	5035	5036	5037
5038	5039	5040	5041	5042	5043	5044	5045	5046	5047	5048	5049
5050	5051	5052	5053	5054	5055	5056	5057	5058	5059	5060	5062
5063	5064	5065	5066	5067	5068	5069	5070	5071	5072		

VTD Saint Michael P-1A

Block 100803:

1020	1021	1022	3001	3002	3003	3004	3005	3007	3008	3009	3010
3011	3029	3030	3031	3032	3033	3034	3035	3036	3037	3038	3044
3045											

Block 100804:

1005	1006	1007	1008	1009	1010	1011	1012	1013	1014	1015	1016
1017	1018	1019	1020	1021	1022	1023	1024	1025	1026	1027	1028
1029	1030	1031	1032	1033	1034	1035	1036	1037	1038	1039	1040
1041	1042	1043	1044	1045	1046	1047	1049				

**District 30B**

**County Wright MN**

VTD Albertville P-1

VTD Albertville P-2

VTD Dayton

VTD Hanover P-2

VTD Otsego P-1A

VTD Otsego P-2A

Block 100101:

1000	1001	1002	1003	1004	1005	1006	1007	1008	2003	2007	2008
2009	2011	2012	2013	2017	2018	2019	2020	4022	4023	4024	4025
4026	4027	4028	4029	4030	4031	4032	4033	4035	4036	5000	5001
5002	5003	5004	5005	5006	5007	5008	5009	5010	5011	5012	5013
5014	5015	5016	5017	5018	5023	5024	5025	5026			

Block 100102:

1000 1001 1010

VTD Saint Michael P-1A

Block 100803:

1000	1001	1002	1003	1004	1005	1006	1007	1008	1009	1010	1011
------	------	------	------	------	------	------	------	------	------	------	------

**District 30B**

**County Wright MN**

VTD Saint Michael P-1A

Block 100803:

1012	1013	1014	1015	1016	1017	1018	1019	2000	2001	2002	2003
2004	2005	2006	2007	2008	2009	2010	2011	2012	2013	2014	2015
2016	2017	2018	2019	2020	2021	2022	2023	2024	2025	2026	2027
3000	3006	3015	3016	3017							

Block 100804:

1000	1001	1002	1003	1004	1048
------	------	------	------	------	------

VTD Saint Michael P-1B

**District 31A**

**County Hennepin MN**

VTD Corcoran P-1

VTD Corcoran P-2

VTD Corcoran P-3

VTD Greenfield P-1

VTD Hanover P-1

VTD Independence P-1

VTD Loretto P-1

VTD Maple Plain P-1

VTD Medina P-1A

VTD Medina P-1B

VTD Minnetrista P-1A

VTD Minnetrista P-2A

VTD Minnetrista P-3A

VTD Minnetrista P-4A

VTD Mound P-1

VTD Mound P-2

Block 027601:

3019	3020	3021	3022	3023	3034	3036	3037	3038	3039	3041	3042
3043	3044	3045									

Block 027602:

4000	4001	4002	4003
------	------	------	------

VTD Mound P-3

VTD Mound P-4

VTD Rogers P-2

Block 026912:

3003	3004	3007	3008	3009	3010	3011	3019	6000	6001	6002	6003
6004	6005	6006	6007	6008	6009	6010	6011	6012	6013	6014	6015
6016	6017	6018	6019	6021	6022						

VTD Saint Bonifacius P-1

**District 31B**

**County Hennepin MN**

VTD Champlin W-1 P-1

VTD Champlin W-2 P-1

VTD Champlin W-3 P-1

VTD Champlin W-4 P-1

**District 31B**

**County Hennepin MN**

VTD Dayton P-1

VTD Dayton P-2

VTD Dayton P-3

VTD Rogers P-1

VTD Rogers P-2

Block 026912:

1000	1001	1002	1003	1004	1005	1006	1007	1008	1009	1010	1011
1012	2000	2001	2002	2003	2004	2005	2006	2007	2008	2009	2010
2011	2012	2013	3000	3001	3002	3005	3006	3012	3013	3014	3015
3016	3017	3018	4000	4001	4002	4003	4004	4005	4006	4007	4008
4009	4010	4011	4012	4013	4014	4015	4016	4017	4018	4019	4020
4021	4022	4023	4024	4025	4026	4027	4028	4029	4030	4031	6020
6023											

**District 32A**

**County Anoka MN**

VTD Andover P-1

VTD Andover P-10

VTD Andover P-2

Block 050219:

1000	1001	1002	1003	1004	1005	1006	1007	1008	1009	1010	1011
1012	1013	1014	1015	1016	1019	1020	1021	1022	1023	1024	1025
1026	1027	1028	1029	1030	1031	1032	1033	1034	1035	1036	1037
1038	1039	1040	1041	1042	2000	2001	2002	2003	2004	2005	2006
2007	2008	2009	2010	2011	2012	2013	2014	2015	2017		

VTD Andover P-4

VTD Andover P-5

VTD Andover P-6

VTD Andover P-7

VTD Andover P-8

VTD Andover P-9

VTD Ramsey W-1 P-1

VTD Ramsey W-1 P-2

VTD Ramsey W-3 P-2

Block 050227:

1000	1001	1002	1003	1004	1005	1006	1007	1008	1009	1017
------	------	------	------	------	------	------	------	------	------	------

VTD Ramsey W-4 P-1

VTD Ramsey W-4 P-2

**District 32B**

**County Anoka MN**

VTD Ramsey W-2 P-1

VTD Ramsey W-2 P-2

VTD Ramsey W-3 P-1

VTD Ramsey W-3 P-2

Block 050227:

1010	1011	1012	1013	1014
------	------	------	------	------

Block 050228:

**District 32B**

**County Anoka MN**

VTD Ramsey W-3 P-2

Block 050228:

3000	3001	3002	3003	3004	3005	3006	3007	3008	3009	3010	3011
3012	3013	3014	3015	3016	3017	3018	3019	3020	3021	3022	3023
3024	3025	3026	3027								

**County Sherburne MN**

VTD Elk River W-1 P-1A

VTD Elk River W-1 P-1B

VTD Elk River W-2 P-2A

VTD Elk River W-2 P-2B

VTD Elk River W-3 P-3A

VTD Elk River W-3 P-3B

VTD Elk River W-4 P-4A

VTD Elk River W-4 P-4B

**County Wright MN**

VTD Otsego P-2A

Block 100101:

2000	2001	2002	2004	2005	2006	2010	2014	2015	2016	2021	2022
2023	2024	4019	4020	4021	4034						

Block 100102:

2000	2001	2002	2003	2004	2005	2006	2007	2008	2009	2010	2011
2012	2013	2014	2015	2016	2017	2018	2019	2020	2021	2022	

VTD Otsego P-3

**District 33A**

**County Anoka MN**

VTD Coon Rapids W-1 P-1

Block 050609:

2015	2016
------	------

Block 050707:

3001	3002	3003	3004	3005	3006	3007	3008	3009	3010
------	------	------	------	------	------	------	------	------	------

VTD Coon Rapids W-1 P-2

VTD Coon Rapids W-2 P-1

VTD Coon Rapids W-2 P-2

VTD Coon Rapids W-2 P-3

VTD Coon Rapids W-2 P-4

VTD Coon Rapids W-2 P-5

VTD Coon Rapids W-3 P-2

VTD Coon Rapids W-3 P-3

VTD Coon Rapids W-3 P-4

VTD Coon Rapids W-4 P-4

Block 050605:

1014	1015	2000	2001	2002	2003	2004	2005	2006	2007	2008	2009
2010	2011	2012	2013	2014	3000	3001	3002	3003	3004	3005	3006
3007	3008	3009	3010	3011	3012	3013	3014	3015	3016	4011	4012
4014	4015	4016	4017								

Block 050606:

**District 33A**

**County Anoka MN**

- VTD Coon Rapids W-4 P-4
- Block 050606:
  - 1015 1016
- VTD Coon Rapids W-5 P-1
- VTD Coon Rapids W-5 P-2
- VTD Coon Rapids W-5 P-3
- VTD Coon Rapids W-5 P-4
- VTD Coon Rapids W-5 P-5

**District 33B**

**County Anoka MN**

- VTD Andover P-2
- Block 050219:
 

2016	2018	2019	2020	2021	2022	2023	2024	2025
------	------	------	------	------	------	------	------	------
- VTD Andover P-3
- VTD Anoka P-1
- VTD Anoka P-2
- VTD Anoka P-3
- VTD Anoka P-4
- VTD Anoka P-5
- VTD Anoka P-6
- VTD Anoka P-7
- VTD Anoka P-8
- VTD Coon Rapids W-1 P-1
- Block 050609:
 

1000	1001	1002	1003	1004	1005	1006	1007	1008	1009	1010	1011
1012	1013	1014	1015	1016	1017	1018	1019	1020	1021	1022	1023
1024	1025	1026	2000	2001	2002	2003	2004	2005	2006	2007	2008
2009	2010	2011	2012	2013	2014	2017	2018	2019	2020	2021	3000
3001	3002										
- Block 050707:
 

3011	3013	4009	4010	4011
------	------	------	------	------
- VTD Coon Rapids W-1 P-3
- VTD Coon Rapids W-1 P-4
- VTD Coon Rapids W-3 P-1
- VTD Coon Rapids W-4 P-1
- VTD Coon Rapids W-4 P-2
- VTD Coon Rapids W-4 P-3
- VTD Coon Rapids W-4 P-4
- Block 050605:
 

4004	4005	4007	4008	4009	4013
------	------	------	------	------	------

**District 34A**

**County Anoka MN**

- VTD Blaine W-1 P-1
- VTD Blaine W-1 P-2
- VTD Blaine W-1 P-3
- VTD Blaine W-1 P-4

**District 34A**

**County Anoka MN**

- VTD Blaine W-1 P-5
- VTD Blaine W-1 P-6
- VTD Blaine W-1 P-7
- VTD Blaine W-2 P-1
- VTD Blaine W-2 P-2A
- VTD Blaine W-2 P-2B
- VTD Blaine W-2 P-3
- VTD Blaine W-3 P-1
- VTD Blaine W-3 P-2
- VTD Blaine W-3 P-3
- Block 050825:
- VTD Circle Pines P-1
- VTD Circle Pines P-2
- VTD Lexington P-1

1000	1001	1002	1003	1004	1005	1006	1007	1008	1009	1010	1011
1012	1013	1014	1015	1020							

**District 34B**

**County Anoka MN**

- VTD Blaine W-1 P-8
- VTD Blaine W-2 P-4A
- VTD Blaine W-2 P-4B
- VTD Blaine W-2 P-5
- VTD Blaine W-2 P-6
- VTD Blaine W-3 P-3
- Block 050820:
- Block 050824:
- VTD Blaine W-3 P-4
- VTD Blaine W-3 P-5
- VTD Blaine W-3 P-6
- VTD Blaine W-3 P-7
- VTD Blaine W-3 P-8
- VTD Lino Lakes P-1
- Block 050233:
- VTD Lino Lakes P-2
- VTD Lino Lakes P-3

3009											
2000	2001	2002	2003	2004	2005	2006	2007	2008	2009	2010	

1005	1006	1007	1014	2000	2001	2002	2003	2004			
------	------	------	------	------	------	------	------	------	--	--	--

**District 35A**

**County Anoka MN**

- VTD Fridley W-2 P-1
- Block 051103:
- VTD Fridley W-2 P-2
- Block 051103:

2000	2001	2002	2003	2011	2012	2013	2014	2015	2016	2017	2018
2019	2020	2021	2022	3000	3001						

**District 35A**

**County Anoka MN**

VTD Fridley W-2 P-2

Block 051103:

1000 1011 1012 1015 3008 3009

VTD Fridley W-2 P-3

Block 051103:

1010 1013 1014 1016

Block 051203:

4000 4001 4002 4010 4011 4012 4013 4014 4015 4019 4021 4022  
4023 4024

VTD Fridley W-2 P-4

Block 051203:

2000 2001 2002 2003 2004 2005 2006 2007 2008 2009 2010 2011  
3000 3006 3007 3008 3009 3016 3017 3018

**County Ramsey MN**

VTD Arden Hills P-3

Block 040801:

1000 1001 1002 1003 1004 1005 1006 1007 1008 1009 1010 1011  
1012 1013 1014 1015 1016 1017 1018 1019 1020 1021 1022 1023  
1024 1025 1026 1027 1028 1029 1030 1031 1032 1033 1034 1035  
1036 1037 1039 1040 1041 1042 1043 1044 1045 1046 1047 2000  
2001 2002 2003 2004 2005 3000 3001 3002 3003 3004 3005 3006  
3007 3008 3009 3010 3011 3012 3013 3014 3015 3016 3017

VTD Mounds View P-3

VTD Mounds View P-4

Block 040902:

1000 1001 1002 1003 1004 1005 1006 1007 1010 1011 1012 1013  
1014 1025 1026 1027 1028 1029 1030 1031 1032 1033 1034 2005  
2006 3000 3001 3002 3003 3004 3005 3006 3007 3008 3009 3010  
3011 3012 3013 3014 3015 3016 3017 3018 3019

VTD New Brighton P-1

VTD New Brighton P-2

VTD New Brighton P-3

VTD New Brighton P-4

VTD New Brighton P-5

VTD New Brighton P-6

VTD New Brighton P-7

VTD New Brighton P-8

VTD Saint Anthony P-1

**District 35B**

**County Ramsey MN**

VTD Gem Lake P-1

VTD North Oaks P-1

VTD North Oaks P-2

VTD Shoreview P-2

Block 040704:

5000 5001 5002 5003 5004 5005 5006

**District 35B**

**County Ramsey MN**

VTD Shoreview P-2

Block 040709:

2001 2003 2005 2006 2007 2008 3013 3014 3015 3016 3017

VTD Shoreview P-3

VTD Shoreview P-4

VTD Shoreview P-5

VTD Shoreview P-6

VTD Vadnais Heights P-1

VTD Vadnais Heights P-2

VTD Vadnais Heights P-3

VTD Vadnais Heights P-4

Block 040503:

1028

Block 040605:

1016 1017 1018 1019 1020 1024 2031 2032 2033 2034

Block 040606:

1003 1004 1005 1006 1007 1008 1009 1010 1011 1012 1013 1014

1015 1016 1017 1018 1019 1020 1021 2000 2001 2002 2005 2006

2007 2008 2009 2010 3000 3001 3002 3003 3004 3005 3006 3007

3008 3009 3010 3011 3012 3013 3014 3015 3016 3017 3018

VTD White Bear Twp P-1

Block 040101:

2002 2003 2004 2005 2006 2018 2019 2020 2021 2022

Block 040102:

3012 3013 3014 3015 3016 3024

Block 040504:

1000 1001 4003 4004 4012 4013

Block 040601:

2019 2020 2021 2022 2023 2024 2025 2026 2027 2028 2029 2030

2032 4014 5010 5013

VTD White Bear Twp P-4

**District 36A**

**County Ramsey MN**

VTD Vadnais Heights P-4

Block 040606:

1000

VTD White Bear Lake W-1 P-1

VTD White Bear Lake W-2 P-1

VTD White Bear Lake W-3 P-1

VTD White Bear Lake W-3 P-2

VTD White Bear Lake W-4 P-1

VTD White Bear Lake W-5 P-1

VTD White Bear Twp P-1

Block 040101:

1000 1001 1002 1003 1004 1005 1006 2000 2001 2007 2008 2009

2010 2011 2012 2013 2014 2015 2016 2017



**District 36A**

**County Ramsey MN**

VTD White Bear Twp P-1

Block 040102:

2003	2004	2005	2006	2009	3008	3009	3010	3011	3017	3018	3019
3025											

VTD White Bear Twp P-2

VTD White Bear Twp P-3

**County Washington MN**

VTD Birchwood Village

VTD Mahtomedi P-1

VTD Mahtomedi P-2

VTD Pine Springs

VTD White Bear Lake W-4 P-2

VTD Willernie

**District 36B**

**County Washington MN**

VTD Bayport

VTD Baytown Twp

VTD Grant

Block 070403:

2000	2001	2002	2003	2004	2005	2006	2007	2008	2009	2010	2011
2012	2013	2014	2015	2016	2017	2018	2019	3000	3001	3002	3003
3004	3005	3006	3007	3008	3009	3010	3011	3012	3013	3014	

VTD Lake Elmo P-1

Block 070406:

1000	1001	1002	1003	1004	1005	1006	1007	1008	1009	1010	1011
1012	1013	1014	1015	1016	1017	1018	1019	1020	1021	1022	1023
1024	1025	1026	1027	2000	2001	2002	2003	2004	2005	2006	2007
2008	2009	2010	2011	2012	2013	2014	2015	2016	2017	2018	2019
3000	3001	3002	3003	3004	3005	3006	3007	3008	3009	3010	3011
3012	3013	3014	3015	3016	3017	4000	4001	4002	4003	4004	4005
4006	4007	4008	4009	4010	4040						

VTD Lake Elmo P-2

VTD Oak Park Heights

VTD Stillwater Twp P-1

Block 070405:

2001	2002	2011	2012
------	------	------	------

VTD Stillwater W-1 P-1

VTD Stillwater W-1 P-2

VTD Stillwater W-2 P-3

VTD Stillwater W-2 P-4

VTD Stillwater W-3 P-5

VTD Stillwater W-4 P-7

VTD Stillwater W-4 P-8

**District 37A**

**County Washington MN**

VTD Woodbury P-1

**District 37A**

**County Washington MN**

VTD Woodbury P-10

VTD Woodbury P-11

VTD Woodbury P-15

Block 071016:

1000 1001 1002 1003 1004 1005 1006 1007 1008 1009

VTD Woodbury P-2

VTD Woodbury P-3

VTD Woodbury P-4

VTD Woodbury P-5

VTD Woodbury P-6

VTD Woodbury P-7

VTD Woodbury P-8

**District 37B**

**County Washington MN**

VTD Afton W-1 P-1

VTD Afton W-2 P-1

VTD Afton W-3 P-1

VTD Afton W-4 P-1

VTD Lake Saint Croix Beach

VTD Lakeland

VTD Lakeland Shores

VTD Saint Mary's Point

VTD West Lakeland Twp

VTD Woodbury P-12

VTD Woodbury P-13A

VTD Woodbury P-14

VTD Woodbury P-15

Block 071016:

1010 1011

Block 071019:

5000 5001 5002 5003 5004 5005 6002 6003 6004 6005 6006 6007

6008 6009 6010 6011 6014 6015 6016 6017 6018 6019 6020 6021

6022

VTD Woodbury P-16

VTD Woodbury P-9A

**District 38A**

**County Washington MN**

VTD Cottage Grove P-1

VTD Cottage Grove P-2

VTD Cottage Grove P-3

Block 071207:

1000 1001 1002 1003 1004 1005 1006 1007 1008 1009 1010 1011

1012 1013 1014 1015 1016 2014 2023 2024 2025 2030 2031 2032

2033 3000 3001 3002 3003 3004 3005 3006 3007 3008 3009 3010

3011 3012 3013 3014 3015

VTD Cottage Grove P-4

**District 38A**

**County Washington MN**

- VTD Cottage Grove P-5
- VTD Cottage Grove P-6
- VTD Cottage Grove P-7
- VTD Grey Cloud Island Twp
- VTD Saint Paul Park P-1
- VTD Saint Paul Park P-2
- VTD Saint Paul Park P-3
- VTD Saint Paul Park P-4

**District 38B**

**County Dakota MN**

- VTD Eagan P-17
  - Block 060752:
 

3000	3001	3002	3003	3004	3005	3006	3007	3008	3009	3010	3011
------	------	------	------	------	------	------	------	------	------	------	------
- VTD Eagan P-3
  - Block 060717:
    - 3000
  - Block 060728:
 

1000	1001	1002	1003	1004	1005	1015	1016
------	------	------	------	------	------	------	------
  - Block 060752:
 

2000	2001	2002	2003	2004	2005	2006
------	------	------	------	------	------	------
- VTD Eagan P-7
  - Block 060728:
 

1006	1007	1008	1009	1010	1011	1012	1013	1014
------	------	------	------	------	------	------	------	------
- VTD Eagan P-8
- VTD Inver Grove Heights P-1
- VTD Inver Grove Heights P-10
- VTD Inver Grove Heights P-2
- VTD Inver Grove Heights P-3
- VTD Inver Grove Heights P-4
- VTD Inver Grove Heights P-5
- VTD Inver Grove Heights P-6
- VTD Inver Grove Heights P-7
  - Block 060502:
    - 4022
  - Block 060503:
 

1000	1001	1002	1003	1004	1005	1006	1007	1008	1009	1010	1011
1012	1013	1014	1015	1016	1017	1018	1019	2000	2001	2002	2017
2018	2019	2020	2023	2024	2025	2026	2027	2030	3000		
- VTD Inver Grove Heights P-8
- VTD Inver Grove Heights P-9
- VTD Sunfish Lake

**District 39A**

**County Dakota MN**

- VTD Apple Valley P-11
- VTD Apple Valley P-12
- VTD Apple Valley P-13

**District 39A**

**County Dakota MN**

VTD Apple Valley P-14

Block 060828:

5000 5001 5002

Block 060829:

1013 1016 1017 1018 1019 1020

VTD Apple Valley P-15

VTD Rosemount P-1

VTD Rosemount P-2

VTD Rosemount P-3

VTD Rosemount P-4

VTD Rosemount P-5

VTD Rosemount P-6

VTD Rosemount P-7

**District 39B**

**County Dakota MN**

VTD Apple Valley P-1

VTD Apple Valley P-14

Block 060828:

3000 3001 3002 3003 3004 3005 3006 3007 3008 4000 4001 4002

4003 4004 4005 4006 4007 4008 4009 4010 4011 4012 4013 5003

5004 5005 5006 5007 5008 5009 5010 5011

VTD Apple Valley P-2

VTD Apple Valley P-3

VTD Apple Valley P-4

VTD Apple Valley P-5A

VTD Apple Valley P-5B

Block 060714:

1012 1013

Block 060806:

1000 1001 1002 1003 1004 1005 1006 1007 1008 1012 1013 1016

1017 2000 2001 2002 2003 2004 2005 2006 2007 2008 2009 2010

4000 4001 4002 4003 4005 4006

Block 060824:

1010

VTD Apple Valley P-6

VTD Apple Valley P-8

VTD Burnsville P-12

Block 060742:

2000 2001 2002 2003 2004 2005 2006 2007 2009 2010

VTD Burnsville P-13

Block 060753:

1000 1001 1002 1003 1004 1005 1006 1007 1008 1009

Block 060754:

1000 1001 1002 1003 1004 1005 2003 2004 2005 4000 4001 4002

4003

VTD Burnsville P-14

**District 39B**

**County Dakota MN**

VTD Burnsville P-14

Block 060754:

2000	2001	2002	3003	3004	3005	3006	3008	3009	3012	3013	3014
3015											

VTD Burnsville P-15

VTD Burnsville P-16

Block 060746:

2000	2001	2011	2012	2013	2014	2015	2016	2017	2018	2019	2020
2021	2022	2023	2024								

VTD Lakeville P-11

Block 060816:

2000	2001	2002	2004	2005	2006	2007	2008	2009	2010	2011	2012
2013	2014	2015									

VTD Lakeville P-12

Block 060819:

1001	1002	1003	1004	1005	1006	1007	1008	1009	1010	1011	1018
------	------	------	------	------	------	------	------	------	------	------	------

VTD Lakeville P-7

Block 060814:

1000	1001	1002	1003	1004	1005	1006	1007	1008	1009	1015	1016
1018	1019	1020	1021	1022							

Block 060816:

2003

VTD Lakeville P-8

Block 060814:

1023	1024	1025									
------	------	------	--	--	--	--	--	--	--	--	--

**District 3A**

**County Itasca MN**

VTD Balsam Twp

VTD Bearville Twp

VTD Bovey

VTD Calumet

VTD Carpenter Twp

VTD Grave Lake Prec

VTD Greenway Twp

VTD Keewatin

VTD Lawrence Twp

VTD Lone Pine Twp

VTD Long Lake Prec

VTD Marble

VTD Marcell Twp

VTD McLeod Prec

VTD Nashwauk

VTD Nashwauk Twp

VTD North Unorganized Prec

Block 480101:

1001	1002	1003	1008	1009	1010	1011	1012	1013	1014	1015	1016
------	------	------	------	------	------	------	------	------	------	------	------

**District 3A**

**County Itasca MN**

VTD North Unorganized Prec

Block 480101:

1017	1033	1038	1039	1040	1041	1042	1043	1044	1045	1046	1048
1049	1050	1051	1052	1053	1054	1055	1056	1117	1118	1125	1126
1127											

Block 480102:

2000	2016	2017	2018	2019	2020	2021	2022	2023	2024	2116	2117
------	------	------	------	------	------	------	------	------	------	------	------

Block 480302:

1000

Block 480401:

1051	1064	1071	1072	2000	2001	2002	2003	2004	2005	2006	2007
2008	2009	2010	2011	2012	2013	2030	2031	2032	2033	2034	2035
2036	2037	2038	2039	2040	2041	2042	2043	2103	2104	2127	2136
3000	3001	3002	3003	3004	3005	3006	3007	3008	3009	3010	3011
3012	3013	3014	3015	3016	3017	3018	3019	3020	3021	3022	3023
3024	3025	3026	3027	3028	3029	3030	3031	3038	3043	3044	3045
3046	3047	3048	3049	3050	3051	3052	3068	3074	3078		

VTD Stokes Twp

VTD Taconite P-1

VTD Taconite P-2

**County Koochiching MN**

VTD Central Koochiching

VTD Dinner Creek Unorg

Block 790500:

3267	3268	3269	3306								
------	------	------	------	--	--	--	--	--	--	--	--

VTD International Falls Center Ward

VTD International Falls East Ward

VTD International Falls West Ward

VTD Jameson Precinct

VTD Koochiching Poll 1

VTD Koochiching Poll 2

VTD Koochiching Poll 4

VTD Koochiching Poll 5

VTD Littlefork

VTD Ranier East Precinct

VTD Ranier West Precinct

VTD Scarlett Precinct

VTD Southeast Koochiching

VTD Southwest Koochiching

Block 790500:

3266	3279	3282	3283	3294	3295						
------	------	------	------	------	------	--	--	--	--	--	--

**County St. Louis MN**

VTD Alango Twp

VTD Angora Twp

VTD Beatty Twp

VTD Breitung Twp

**District 3A**

**County St. Louis MN**

- VTD Camp 5 Twp
- VTD Cook
- VTD Crane Lake Twp
- VTD Eagles Nest Twp
- VTD Ely
- VTD Embarrass Twp
- VTD Field Twp
- VTD French Twp
- VTD Greenwood Twp
- VTD Hibbing W-2 P-B
- VTD Hibbing W-3 P-A
- VTD Hibbing W-4 P-A
- VTD Hibbing W-4 P-B
- VTD Kabetogama Twp
- VTD Kugler Twp
- VTD Leiding Twp
- VTD Linden Grove Twp
- VTD Morcom Twp
- VTD Morse Twp
- VTD Orr
- VTD Owens Twp
- VTD Pike Twp
- VTD Portage Twp
- VTD Sandy Twp
- VTD Sturgeon Twp
- VTD Tower P-1
- VTD Tower P-2
- VTD Unorg Prct 10
- VTD Unorg Prct 11
- VTD Unorg Prct 12
- VTD Unorg Prct 13
- VTD Unorg Prct 15
- VTD Unorg Prct 16
- VTD Unorg Prct 19
- VTD Unorg Prct 21
- VTD Unorg Prct 22
- VTD Unorg Prct 24
- VTD Unorg Prct 7
- VTD Unorg Prct 8
- VTD Vermilion Lake Twp
- VTD Willow Valley Twp
- VTD Winton

**District 3B**

**County St. Louis MN**

- VTD Aurora/White Twp P-1
- VTD Balkan Twp

**District 3B**

**County St. Louis MN**

- VTD Biwabik
- VTD Biwabik Twp
- VTD Buhl
- VTD Cherry Twp
- VTD Chisholm
- VTD Clinton Twp
- VTD Eveleth P-1
- VTD Eveleth P-2
- VTD Fayal Twp
- VTD Gilbert
- VTD Great Scott Twp P-1
- VTD Hibbing W-1 P-A
- VTD Hibbing W-2 P-A
- VTD Hibbing W-3 P-B
- VTD Iron Junction
- VTD Kinney/Great Scott Twp P-2
- VTD Leonidas
- VTD McKinley
- VTD Mountain Iron P-1
- VTD Mountain Iron P-2
- VTD Unorg Prct 14
- VTD Unorg Prct 18
- VTD Virginia P-1
- VTD Virginia P-2
- VTD Virginia P-3
- VTD Virginia P-4
- VTD Virginia P-5
- VTD White Twp P-2
- VTD White Twp P-3
- VTD Wuori Twp

**District 40A**

**County Dakota MN**

- VTD Eagan P-1
- VTD Eagan P-10
  - Block 060735:
 

4000	4001	4002	4003
------	------	------	------
- VTD Eagan P-2
- VTD Eagan P-3
  - Block 060717:
 

1000	1001	1002	1003	1004	1005	1006	1007	2000	2001	2002	2003
2004	2005	2006	2007	2008	2009	2010	4020	4025	4026	4028	4029
4030	4031	4032	4033	4034	4035	4036	4037	4038	4039	4040	4041
4042	4043	6004	6013	6014	6015	6016	6017	6018	6019	6020	6021
6022	6023	6024	6025								
- VTD Eagan P-4
- VTD Eagan P-5A



**District 40A**

**County Dakota MN**

VTD Eagan P-5B

VTD Eagan P-6A

VTD Eagan P-7

Block 060728:

2000	2001	2002	2003	2004	2005	2006	3000	3001	3002	3003	3004
3005	3006	3007	3008								

VTD Lilydale

VTD Mendota

VTD Mendota Heights P-1

VTD Mendota Heights P-2

VTD Mendota Heights P-3

VTD Mendota Heights P-4

VTD Mendota Heights P-5

**District 40B**

**County Dakota MN**

VTD Apple Valley P-10

VTD Apple Valley P-5B

Block 060824:

1001	1002	1003	1004	1005	1006	1007	1008	1009	1014	1015
------	------	------	------	------	------	------	------	------	------	------

VTD Apple Valley P-7

VTD Apple Valley P-9

VTD Eagan P-10

Block 060735:

1000	1001	1002	1013	3000	3001	3002	3003	3004	3005	3006	3007
3008	3009	3010	4004								

VTD Eagan P-11

VTD Eagan P-12

VTD Eagan P-13

VTD Eagan P-14

VTD Eagan P-15

VTD Eagan P-16

VTD Eagan P-17

Block 060732:

1000	1001	1002	1003	1004	1005	1006	1007	1008	1009	1010	1011
1012	1013										

VTD Eagan P-6B

VTD Eagan P-9A

VTD Eagan P-9B

**District 41A**

**County Ramsey MN**

VTD Little Canada P-1

VTD Little Canada P-2

VTD Little Canada P-3

VTD Maplewood P-1

VTD Maplewood P-10

VTD Maplewood P-2

**District 41A**

**County Ramsey MN**

- VTD Maplewood P-3
- VTD Maplewood P-4
- VTD Maplewood P-5
- VTD Maplewood P-6
- VTD Maplewood P-7
- VTD Maplewood P-8
- VTD Maplewood P-9
- VTD North Saint Paul P-3
- Block 042700:
 

2014	2015	2016	2017
------	------	------	------

**District 41B**

**County Ramsey MN**

- VTD North Saint Paul P-1
- VTD North Saint Paul P-2
- VTD North Saint Paul P-3
- Block 042700:
 

1000	1001	1002	1003	1004	1005	2000	2001	2002	2003	2004	2005
2006	2007	2008	2009	2010	2011	2012	2013	3021	5000	5001	5002
5003	5004	5005	5006	5007	5008	5009	5010	5011	5012	5013	
- VTD North Saint Paul P-4

**County Washington MN**

- VTD Lake Elmo P-1
- Block 070406:
 

4011	4012	4013	4014	4015	4016	4017	4018	4019	4020	4021	4022
4023	4024	4025	4026	4027	4028	4029	4030	4031	4032	4033	4034
4035	4036	4037	4038	4039	4041	4042	4043				
- VTD Landfall
- VTD Oakdale P-1
- VTD Oakdale P-2
- VTD Oakdale P-3
- VTD Oakdale P-4
- VTD Oakdale P-5
- VTD Oakdale P-6
- VTD Oakdale P-7
- VTD Oakdale P-8

**District 42A**

**County Goodhue MN**

- VTD Belle Creek Twp
- VTD Bellechester
- VTD Belvidere Twp
- VTD Featherstone Twp
- VTD Florence Twp
- VTD Goodhue
- VTD Goodhue Twp
- VTD Hay Creek Twp
- VTD Lake City

**District 42A**

**County Goodhue MN**

VTD Pine Island Twp

Block 080800:

1000	1001	1002	1003	1014	1015	1016	1017	1018	1019	1020	1021
1022	1030	1031	1032	1063	1064	1065	1066	1067	1074	1092	1093
1094	1095	1096	1097	1098	1099	1108	1109	1110	3000	3001	3002
3029	3030										

Block 080900:

1093	1094
------	------

VTD Red Wing W-2 P-1

VTD Red Wing W-2 P-2

Block 080101:

3000	3001	3010	3011	3012	3013	3014	4001	4002	4005	4006	4007
------	------	------	------	------	------	------	------	------	------	------	------

Block 080400:

2000
------

VTD Red Wing W-3 P-1

VTD Red Wing W-3 P-2

VTD Red Wing W-4 P-1

VTD Red Wing W-4 P-2

VTD Vasa Twp

VTD Wacouta Twp

VTD Zumbrota Twp

Block 080900:

1000	1001	1002	1003	1004	1005	1006	1007	1061	1062	1063	1064
1065	1066	1067	1068	1069	1070	1071	1072	1073	1074	1075	1076
1077	1078	1079	1080	1081	1082	1083	1084	1085	1086	1087	1088
1089	1090	1091	1092	1096	3004	4000	4001	4011			

**County Wabasha MN**

**District 42B**

**County Dakota MN**

VTD Castle Rock Twp

Block 060904:

1003	1005	1006
------	------	------

Block 060905:

3010	3011	3012	3013	3014	3015	3016	3024	3026
------	------	------	------	------	------	------	------	------

Block 061501:

3000	3001	3002	3003	3004	3005	3006	3007	3008	3009	3010	3011
3012	3013	3014	3015	3016	3017	3018	3019	3020	3021	3022	3023
3024	3025	3026	3027	3028	3029	3030	3031	3034	3035	3036	3037
3038	3039	3040	3041	3042	3043						

VTD Douglas Twp

VTD Hampton

VTD Hampton Twp

VTD Hastings W-1 P-2

VTD Hastings W-1 P-3

VTD Hastings W-2 P-1

VTD Hastings W-2 P-2

**District 42B**

**County Dakota MN**

- VTD Hastings W-3 P-1
- VTD Hastings W-3 P-2
- VTD Hastings W-4 P-1
- VTD Hastings W-4 P-2
- VTD Marshan Twp
- VTD Miesville
- VTD New Trier
- VTD Nininger Twp
- VTD Randolph
- VTD Randolph Twp
- VTD Ravenna Twp
- VTD Vermillion
- VTD Vermillion Twp

**County Goodhue MN**

- VTD Red Wing W-1 P-1
- VTD Red Wing W-1 P-2
- VTD Red Wing W-2 P-2
- Block 080101:
 

3002	3003	3004	3005	3006	3007
------	------	------	------	------	------
- VTD Welch Twp

**County Washington MN**

- VTD Cottage Grove P-3
- Block 071207:
 

2000	2001	2002	2005	2006	2007	2008	2009	2010	2011	2012	2013
2015	2016	2017	2018	2019	2020	2021	2022	2026	2027	2028	2029
- VTD Denmark Twp
- VTD Hastings W-1 P-1

**District 43A**

**County Carver MN**

- VTD Laketown Twp
- VTD Victoria P-1
- VTD Victoria P-2
- VTD Victoria P-3
- VTD Waconia Twp
- Block 090200:
 

3000
------
- Block 090302:
 

1002	1003	1004	1006	1008	1011	2001	2009	2020	2021	3000	3018
------	------	------	------	------	------	------	------	------	------	------	------
- Block 090304:
 

3000	3001	3002	3003	3004	3005	3006	3007	3008	3009	3010	3011
3012	3013	3014	3015	3016	3017	3018	3019	3020	3021	3027	3041
- Block 090401:
 

3026
------
- VTD Waconia W-1
- Block 090303:
 

1000	1001	1002	1003	1004	1007	1008	1009	1010	1011	1012	1016
------	------	------	------	------	------	------	------	------	------	------	------

**District 43A**

**County Carver MN**

VTD Waconia W-1

Block 090303:

1017	1018	1019	1020	1021	1022	1023	1024	1027	1028	1029	1030
1031	1032	1033	1034	1035	1036	3000	3001	3002	3003	3004	3005
3006	3007	3008	3009	3010	3011	3012	3013	3014	3015	3016	3017
3018	3019	3020									

Block 090304:

1000	1001	1002	1003	1004	1005	1006	1007	1008	1009	1010	1011
1012	1013										

VTD Waconia W-2

Block 090302:

1000	1001	1005	1007	1009	1010	1012	1013	1014	1015	1016	1017
1018	1019	1020	1021	1022	2000	2002	2003	2004	2005	2006	2007
2008	2010	2011	2012	2013	2014	2015	2016	2017	2018	2019	2022
2023	2024	4000	4001	4002	4005	4006					

Block 090303:

1005	1006	1013	1014	1015	1025	1026	2000	2001	2002	2003	2004
2005	2006	2007	2008	2009	2010	2011	2012	2013	2014	2015	2016
2017	2018	2019	2020	2021	2022	2023	2024	2025	2026	2027	2028
2029	2030	2031	2032	2033	2034	2035	2036	2037	2038	2039	2040
2041	2042	2043	2044	2045	2046	2047	2048	2049	2050	2051	2052
2053	2054	2055	2056	2057	2058	2059	2060	2061	2062	2063	2064
2065	2066	2067									

Block 090401:

2036	2039	3011	3012	3013	3014	3018	3019	3023	3024	3025	3027
3029	3030										

VTD Watertown

VTD Watertown Twp

**County Hennepin MN**

VTD Rockford P-1

**County Wright MN**

VTD Delano

VTD Franklin Twp

VTD Rockford

VTD Rockford Twp

Block 100900:

1003	1016	1028	3015	3016	3018	3032	3037				
------	------	------	------	------	------	------	------	--	--	--	--

**District 43B**

**County Carver MN**

VTD Benton Twp

VTD Camden Twp

VTD Cologne

VTD Dahlgren Twp P-1

Block 091100:

4044	4045	4046	4047	6000	6001	6002	6003	6004	6005	6006	6007
6008	6009	6010	6011	6012	6013	6014	6015	6016	6017	6018	6019

**District 43B**

**County Carver MN**

VTD Dahlgren Twp P-1

Block 091100:

6020	6021	6022	6023	6024	6025	6026	6027	6028	6029	6030	6031
6032	6033	6034	6035	6036	6037	6038	6039	6040	6041	6042	6043
6044	6045	6046	6047	6048	6049	6050	6051	6052	6053	6054	6055
6056	6057	6058									

VTD Hamburg

VTD Hancock Twp

VTD Hollywood Twp

VTD Mayer

VTD New Germany

VTD Norwood Young America

VTD San Francisco Twp

VTD Waconia Twp

Block 090200:

3004

Block 090302:

3001	3002	3003	3004	3013	3014	3015	3016	3017	4021		
------	------	------	------	------	------	------	------	------	------	--	--

Block 090304:

3022	3023	3024	3025	3026	3028	3030	3031	3032	3033	3035	3037
3038	3039	3040									

VTD Waconia W-1

Block 090302:

3005	3006	3007	3008	3009	3010	3011	3012	3019	3020		
------	------	------	------	------	------	------	------	------	------	--	--

Block 090304:

2000	2001	2002	2003	2004	2005	2006	2007	2008	2009	2010	3029
3034	3036										

VTD Waconia W-2

Block 090302:

4003	4004	4007	4008	4009	4010	4011	4012	4013	4014	4015	4016
4017	4018	4019	4020	4022	4023						

VTD Young America Twp

**County McLeod MN**

VTD Bergen Twp

VTD Helen Twp

VTD Lester Prairie

VTD Plato

VTD Rich Valley Twp

VTD Winsted

VTD Winsted Twp

**County Scott MN**

VTD Belle Plaine

VTD Belle Plaine Twp

VTD Blakeley Twp

VTD Jordan P-1

Block 080801:

**District 43B**

**County Scott MN**

VTD Jordan P-1

Block 080801:

2025 2026 2027 2028 2029 2030 2031 2032 4008 4009 4010 4011  
4016

Block 081302:

2026 2029

VTD Saint Lawrence Twp

**County Sibley MN**

VTD Arlington

VTD Arlington Twp

VTD Faxon Twp

VTD Green Isle

VTD Green Isle Twp

VTD Jessenland Twp

VTD Washington Lake Twp

**District 44A**

**County Dakota MN**

VTD Lakeville P-4

Block 060835:

3018 3026 3027 3028 3029 3030 3031 3032 3033

VTD Lakeville P-5

Block 060815:

2007 2008 2009 2010 2012 2013 2014

Block 060834:

1003 1004 1005 1006 1010 2000 2001 2002 2003 2004 2005 2006  
2007 2008 2009 2010 2011 2012 2013 2014 2015 2016 2018

VTD Lakeville P-6

VTD Lakeville P-7

Block 060813:

1000 1001 1002 1003 1004 1005 1006 1007 1008 1009 1010 1011  
1012 1013 1014 1015 1016 1017 1018 1019 1020 1021 1022 1023  
1024 1025 1026

Block 060814:

4007 5006

**County Scott MN**

VTD Credit River Twp

VTD Prior Lake P-1

VTD Prior Lake P-2

VTD Prior Lake P-3

VTD Prior Lake P-4

VTD Prior Lake P-5

VTD Prior Lake P-6A

VTD Prior Lake P-6B

VTD Prior Lake P-7

Block 080903:

1000 1001 1002 1003 1004 1005 1006 1007 1008 1009 1010 1011

**District 44A**

**County Scott MN**

VTD Prior Lake P-7

Block 080903:

1012	1015	1016	1017	1022	2000	2001	2002	2003	2004	2010	2011
2014	2020	2021	2022	2023	4000	4001	4002	4003	4004	4005	4006
4007	4008	4009	4010	4011	4012	4013	4014	4021	4022	4023	4024
4025	4026	4027	4028	4029	4030	4031	4032	4036	4037	4038	4039
4040	4041	4042	5007	5008	5009	5010	5011	5012	5013	5014	5015
5016	5017										

Block 080905:

2000	2001	2011	2012	2013	2023	2024	2025	2026	2027	2028	
------	------	------	------	------	------	------	------	------	------	------	--

VTD Spring Lake Twp

Block 080903:

2009	2012	2013	2015	2016	2017	2024	2026	2027	2028	2029	2030
2032	2033	2035	2036	2037	2038	2039					

Block 080908:

3008	3011	3016									
------	------	------	--	--	--	--	--	--	--	--	--

Block 081001:

2004	2005	2009	2010	2011	2012	2013	2014	2015	2016	2017	2018
3000	3001	3002	3003	3004	3005	3006	3007	3008	3009	3010	3011
3012	3013	3014	3015	3016	3017	3018	3019	3020	3021	3022	4013
5000	5001	5007	5008	5009	5010						

**District 44B**

**County Dakota MN**

VTD Eureka Twp

Block 061501:

1000	1001	1002	1003	1005	1006	1007	1008	1009	1010	1011	1012
1013	1015	1016	1017	1018	1019	1020	1021	1022	1023	1024	1025
1026	1027	1028	1029	1030	1031	1032	1033	1034	1035	1036	1037
1038	1039	1040	1041	1042	1043	1044	1045	1046	1047	1048	1049
1050	1051	1052	1053	1054	2009	2010					

VTD Greenvale Twp

VTD Sciota Twp

VTD Waterford Twp

**County Le Sueur MN**

VTD Heidelberg

VTD Lanesburgh Twp

VTD New Prague

**County Rice MN**

VTD Lonsdale

VTD Webster Twp P-1

VTD Webster Twp P-2

VTD Wheatland Twp

**County Scott MN**

VTD Cedar Lake Twp

VTD Elko New Market

VTD Helena Twp



**District 44B**

**County Scott MN**

VTD Jordan P-1

Block 080801:

1021	1022	1023	1024	1025	1026	1027	1028	1029	1030	1034	1035
1036	2000	2001	2002	2003	2004	2005	2006	2007	2008	2009	2010
2011	2012	2013	2014	2015	2016	2017	2018	2019	2020	2021	2022
2023	2024	4000	4002	4003	4004	4005	4006	4007	4012	4013	4014
4015											

Block 080802:

2064	2065
------	------

VTD Jordan P-2

VTD New Market Twp

VTD New Prague P-2

VTD Sand Creek Twp

VTD Spring Lake Twp

Block 081001:

1000	1001	1002	1003	1004	1005	1006	1007	1008	1009	1010	1011
1012	1013	1014	1015	1016	1017	1018	5002	5003	5004	5005	5006
5011	5012	5013	5014	5015	5016	5017	5018	5019	5020	5021	5022
5023											

**District 45A**

**County Dakota MN**

VTD Castle Rock Twp

Block 060904:

1000
------

Block 060905:

3018	3019	3059
------	------	------

VTD Coates

VTD Empire Twp

VTD Eureka Twp

Block 061501:

2000	2001	2003	2005	2007	2011
------	------	------	------	------	------

VTD Farmington P-1

VTD Farmington P-2

VTD Farmington P-3

VTD Farmington P-4

VTD Farmington P-5

VTD Farmington P-6

VTD Lakeville P-1

VTD Lakeville P-2

Block 060837:

2000	2001	2002	2003	2004	2005	2006	2008	2009	2010	2011	2012
2013	2014	2015	2016	2017	2018	2019	2020	2021	2022	2023	2024
2025	2026	2027	2028	2029	2030	2031	2032	2033	2034	2035	2036
2037	2038										

VTD Lakeville P-3

VTD Lakeville P-4

**District 45A**

**County Dakota MN**

VTD Lakeville P-4

Block 060835:

1000	1001	1002	1003	1004	1005	1006	1007	1008	1009	1010	1011
1012	3000	3001	3002	3003	3004	3005	3006	3007	3008	3009	3010
3011	3012	3013	3014	3015	3016	3017	3019	3020	3021	3022	3023
3024	3025	3034	3035	3036							

VTD Lakeville P-5

Block 060834:

2017

**District 45B**

**County Dakota MN**

VTD Lakeville P-10

VTD Lakeville P-11

Block 060816:

1000	1001	1002	1003	1004	1005	1006	1007	1008	1009	1010	1011
1012	1013	1014	1015	1016	1017	1018	1019	1020	1021	1022	1023

VTD Lakeville P-12

Block 060819:

1000	1012	1013	1014	1015	1016	1017	2000	2001	2002	2003	2004
2005	2006	2007	2008	2009	2010	2011	2012	2013	2014	2015	2016
2017	2018	2019	2020								

VTD Lakeville P-13

VTD Lakeville P-14

VTD Lakeville P-15

VTD Lakeville P-16

VTD Lakeville P-17

VTD Lakeville P-18

VTD Lakeville P-2

Block 060815:

3000	3001	3002	3003	3004	3005	3006	3007	3008	3009	3010	3011
3012	3013	3014									

Block 060834:

1000	1001	1002	1007	1008	1009	1012
------	------	------	------	------	------	------

VTD Lakeville P-5

Block 060815:

2002	2003	2004	2005	2006	2011
------	------	------	------	------	------

VTD Lakeville P-7

Block 060814:

1010	1011	1012	1013	1014	1017
------	------	------	------	------	------

VTD Lakeville P-8

Block 060814:

3000	3001	3002	3003	3004	3005	3006	3007	3008	3009	4000	4001
4002	4003	4004	4005	4006	4008	4009	4010	4011	4012	4013	4014
4015	5001	5003	5004	5005							

Block 060815:

1007	2001
------	------

**District 45B**

**County Dakota MN**

VTD Lakeville P-9

**District 46A**

**County Dakota MN**

VTD Burnsville P-1

VTD Burnsville P-10

VTD Burnsville P-14

Block 060713:

2000	2001	2002	2003	2004	2005	2006	2007	2008	2022
------	------	------	------	------	------	------	------	------	------

Block 060754:

3000	3001	3002	3007	3010	3011
------	------	------	------	------	------

VTD Burnsville P-2

VTD Burnsville P-3

VTD Burnsville P-4

Block 060711:

1000	1001	1002	1003	1004	1005	1006	1007	1008	1009	1010	1011
------	------	------	------	------	------	------	------	------	------	------	------

2000	2001	2002	2003	2004	2005	2006	2007	2008	2009	2010	2011
------	------	------	------	------	------	------	------	------	------	------	------

3000	3001	3002	3007	3008	3009	3010
------	------	------	------	------	------	------

Block 060737:

3000	3001	3004	3005	3006
------	------	------	------	------

VTD Burnsville P-5

VTD Burnsville P-6

VTD Burnsville P-7

VTD Burnsville P-8

VTD Burnsville P-9

**County Scott MN**

VTD Savage P-1

Block 080100:

2004	2005	2006	2007	2009	2010	2011	2012	2013	2014	2015	2016
------	------	------	------	------	------	------	------	------	------	------	------

2017

VTD Savage P-2

Block 080208:

1000	1001	1002	1003	1004	1005	1006	1007	1008	2000	2001	2002
------	------	------	------	------	------	------	------	------	------	------	------

2003	2004	2009	2010	2011
------	------	------	------	------

**District 46B**

**County Dakota MN**

VTD Burnsville P-11

VTD Burnsville P-12

Block 060742:

2008

Block 060745:

2000	2001	2002	3000	3001	3002	5000	5001	5002	5003	6000	6001
------	------	------	------	------	------	------	------	------	------	------	------

6002	6003	6004	6005	6009	6010	6011	6012	6013
------	------	------	------	------	------	------	------	------

VTD Burnsville P-13

Block 060711:

4001	4002	4003	4004	4005	4006	4007	4008	4009	4010	4011	4012
------	------	------	------	------	------	------	------	------	------	------	------

4013	4014
------	------

**District 46B**

**County Dakota MN**

VTD Burnsville P-13

Block 060753:

1010

VTD Burnsville P-14

Block 060711:

4000

VTD Burnsville P-16

Block 060745:

6006 6007 6008 6014 6015 6016 6017 6018 6019 6020

Block 060746:

1000 1001 1002 1003 1004 1005 2002 2003 2004 2005 2006 2007  
2008 2009 2010

VTD Burnsville P-17

VTD Burnsville P-4

Block 060711:

3003 3004 3005 3006 3011

**County Scott MN**

VTD Savage P-1

Block 080100:

1000 1001 1002 1003 1004 1005 1006 1007 1008 1009 1010 1011  
1012 1013 1014 1015 1016 1017 1018 1019 1020 1021 1022 1023  
1024 1025 1026 1027 1028 1029 1030 1031 2000 2001 2002 2003  
2008

Block 080201:

1000 1001 1002 1003 1004 1005 1006 1007 1008 1009 1010 1011  
1012 1013 1014 1015 1016 1017 1018 1019 1020 1021 1022 1023  
1024 1025 1026 1027 1028 1029 1030 1031 1032 1038 1039 2000  
2001 2002 2003 2004 2005 2006 2007 2008 2009 2010 2011 2012  
2017 2026

VTD Savage P-2

Block 080208:

1009 1010 1011 2005 2006 2007 2008

Block 080209:

4000 4001 4002 4003 4004 4005 4010

VTD Savage P-3

VTD Savage P-4

VTD Savage P-5

VTD Savage P-6

VTD Savage P-7

VTD Savage P-8

VTD Savage P-9

**District 47A**

**County Ramsey MN**

VTD Arden Hills P-1

VTD Arden Hills P-2

VTD Arden Hills P-3

**District 47A**

**County Ramsey MN**

VTD Arden Hills P-3

Block 040801:

2006 2007 2008 2009 2010

VTD Roseville P-1

VTD Roseville P-10

VTD Roseville P-2

VTD Roseville P-3

VTD Roseville P-4

VTD Roseville P-6

Block 041800:

3000 3001 3002 3003 3004 3005 3006 3007

VTD Roseville P-7

VTD Roseville P-8

VTD Roseville P-9

VTD Shoreview P-1

VTD Shoreview P-2

Block 040704:

1000 1001 1002 1003 1004 1005 1006 1007 1008 1009 1010 1011

2000 2001 2002 2003 2005 3007 3008 4000 4001 4002 4003 4004

4005 5007 5008 5009 5010 5011 5012 5013 5014 5015 5016 5017

5018 5019 5022 5023 5024 5025

Block 040709:

1000 1001 1002 1003 1004 1005 1006

**District 47B**

**County Ramsey MN**

VTD Falcon Heights P-1

VTD Falcon Heights P-2

VTD Lauderdale P-1

VTD Roseville P-5

VTD Roseville P-6

Block 041302:

1026 1028 1029 1030 1031 1032 1033 1034 1035 1036 1037 1038

1039 1040

Block 041400:

5000 5001 5002 5003 5004 5005 5006 5007 5008 5009 5010 5011

5012

Block 041800:

2000 2001 2002 2003 2004 2005 2006 2007 2008 2009 2010 2011

2012 2013 2014

VTD Saint Paul W-4 P-1

VTD Saint Paul W-4 P-10

Block 033300:

1000 1006 1007 1008 1009 1010 1011 1022 1023 1024 1025

Block 033400:

3014 3015 3016 3017 3018 3019 3020 3021 3022 3023 3024 3025

3026 3027 3028 3029 3030 3031 3032 3033 3034 3035 3036

**District 47B**

**County Ramsey MN**

VTD Saint Paul W-4 P-11

VTD Saint Paul W-4 P-12

Block 030201:

2000 2001 2016 2017

Block 030202:

3000 3001 3002 3003

VTD Saint Paul W-4 P-2

VTD Saint Paul W-4 P-3

VTD Saint Paul W-4 P-4

VTD Saint Paul W-4 P-8

VTD Saint Paul W-4 P-9

VTD Saint Paul W-5 P-1

VTD Saint Paul W-5 P-2

Block 030201:

1014

Block 030300:

1019 1020 1021 1022 1023 1024 1025 1026 1027 1028 1029 1030

1031 4016 4017 4018 4019 4020 4021 4022 4023 4024 4025 4026

4027 4028 4029 4030 4031 4032 4033 4034 4035 4036 4037

VTD Saint Paul W-5 P-3

Block 030300:

3000 3001

**District 48A**

**County Hennepin MN**

VTD Eden Prairie P-10

VTD Eden Prairie P-11

VTD Eden Prairie P-12

VTD Eden Prairie P-13

VTD Eden Prairie P-14

VTD Eden Prairie P-15

VTD Eden Prairie P-16

VTD Eden Prairie P-17

VTD Eden Prairie P-18

VTD Eden Prairie P-19A

VTD Eden Prairie P-19B

VTD Eden Prairie P-8

Block 026007:

2023 2024 2025 2026 2027 2028 2029 2030 2035 2036 2037 2038

2039 2040 4000 5000 5001 5002 5003 6000 6001 6002 6003 6004

6005 6006 6007 6008 6009 6010 6011 6012 6013

VTD Eden Prairie P-9

**District 48B**

**County Carver MN**

VTD Chanhassen P-1A

VTD Chanhassen P-1B

VTD Chanhassen P-2A

**District 48B**

**County Carver MN**

VTD Chanhassen P-2B

VTD Chanhassen P-3

VTD Chanhassen P-4

VTD Chanhassen P-5

Block 090704:

1013	2000	2001	2002	2003	2004
------	------	------	------	------	------

VTD Shorewood

**County Hennepin MN**

VTD Chanhassen P-1

VTD Eden Prairie P-1

VTD Eden Prairie P-2

VTD Eden Prairie P-3

VTD Eden Prairie P-4

VTD Eden Prairie P-5

VTD Eden Prairie P-6

VTD Eden Prairie P-7

VTD Eden Prairie P-8

Block 026007:

2000	2001	2002	2003	2004	2005	2006	2007	2008	2009	2010	2011
2012	2013	2014	2015	2016	2017	2018	2031	2032	2033	2034	4001
4002	4003	4004	4005	4006	4007	4008	4009	4010	4011	4012	

**District 49A**

**County Hennepin MN**

VTD Deephaven P-1

VTD Deephaven P-2

VTD Minnetonka W-1 P-A

VTD Minnetonka W-1 P-B

VTD Minnetonka W-1 P-C

VTD Minnetonka W-1 P-D

Block 026103:

1000	1001	1002	1003	1004	1005	1006	1007	1008	1009	1010	1011
1012	1013	1014	1015	1016	1017	1018	1019	1020	1021	1022	1023
1024	1025	2002	2003	2004	2005	2006	2007	2008	2009	2010	2011
2012	2013	2014	2015	2016	2017	2018	2019	2020			

VTD Minnetonka W-1 P-E

VTD Minnetonka W-1 P-F

Block 026101:

3003	3004	3005	3006	3007	3008
------	------	------	------	------	------

VTD Minnetonka W-3 P-B

VTD Minnetonka W-3 P-C

VTD Minnetonka W-3 P-D

VTD Minnetonka W-3 P-E

VTD Minnetonka W-3 P-F

VTD Minnetonka W-4 P-A

VTD Minnetonka W-4 P-B

VTD Minnetonka W-4 P-C

**District 49A**

**County Hennepin MN**

- VTD Minnetonka W-4 P-D
- VTD Minnetonka W-4 P-E
- VTD Minnetonka W-4 P-F
- VTD Shorewood P-4

**District 49B**

**County Hennepin MN**

- VTD Excelsior P-1
- VTD Greenwood P-1
- VTD Long Lake P-1
- VTD Minnetonka Beach P-1

VTD Mound P-2

Block 027601:

1000	1001	1002	1003	1004	1005	1006	1007	1008	1009	1010	1011
1012	1013	1014	1015	1016	1017	1018	1019	3000	3001	3002	3003
3004	3005	3006	3007	3008	3009	3010	3011	3012	3013	3014	3015
3016	3017	3018	3024	3025	3026	3027	3028	3029	3030	3031	3032
3033	3035										

VTD Orono P-1

VTD Orono P-2

VTD Orono P-3A

VTD Orono P-4A

VTD Plymouth W-1 P-5

Block 026605:

2000	2001	2002	2003	2004	2005	2006	2007	2008	2013	2014
------	------	------	------	------	------	------	------	------	------	------

Block 026617:

2008	2009
------	------

VTD Plymouth W-1 P-6

VTD Plymouth W-2 P-10

VTD Plymouth W-2 P-7

VTD Plymouth W-2 P-8

VTD Plymouth W-2 P-9

Block 026611:

1008	2000	2001	2002	2003	2004	2005	2006	2007	2008
------	------	------	------	------	------	------	------	------	------

VTD Shorewood P-1

VTD Shorewood P-2

VTD Shorewood P-3

VTD Spring Park P-1

VTD Tonka Bay P-1

VTD Wayzata P-1

VTD Woodland P-1

**District 4A**

**County Cook MN**

**County Lake MN**

**County St. Louis MN**

- VTD Alden Twp
- VTD Ault Twp



**District 4A**

**County St. Louis MN**

VTD Babbitt

VTD Bassett Twp

VTD Canosia Twp

VTD Colvin Twp

VTD Cotton Twp

VTD Duluth P-1

Block 000200:

1000	1001	1002	1003	1005	1006	1007	1008	1011	1012	1013	1014
2012	2013	2014	2015	2016	2017	2018	2019	3000	3010	3025	3031
3032	3033	3034	3038	3039	3040	3042	3043	3044	3045	3046	3047
3048	3049	3050	4007	4008	4009	4010	4011	4021	4022	4023	4028
4029	4030	4031	4032	4033	4036	4037	4038	4039	4040	4041	4042
4043	4044	4045	4046	4047	4048	4049	4050				

VTD Duluth Twp

VTD Ellsburg Twp

VTD Fairbanks Twp

VTD Fredenberg Twp

VTD Gnesen Twp

VTD Grand Lake Twp

VTD Hermantown P-1

Block 010301:

1002

VTD Hoyt Lakes

VTD Lakewood Twp

VTD Normanna Twp

VTD North Star Twp

VTD Pequaywan Twp

VTD Rice Lake

VTD Unorg Prct 17

VTD Unorg Prct 2

VTD Unorg Prct 20

VTD Unorg Prct 23

VTD Unorg Prct 3

VTD Unorg Prct 5

VTD Unorg Prct 6

VTD Unorg Prct 9

VTD Waasa Twp

**District 4B**

**County Carlton MN**

VTD Carlton

VTD Cloquet W-1

VTD Cloquet W-2

VTD Cloquet W-3

VTD Cloquet W-4

VTD Cloquet W-5 P-1

VTD Cloquet W-5 P-2

**District 4B**

**County Carlton MN**

VTD Corona Unorg

Block 940000:

3023 3024 3025 3026 3027 3028

VTD Perch Lake Twp

VTD Progress Unorg

Block 940000:

1009 1022 1023 1024 1025 3003 3004 3005 3006 3007 3008 3021  
3022

VTD Sawyer Unorg

Block 940000:

2021 2022 2033 2034 2035 3017 3018 3019 3029 3030 3031 3032  
3041 3042 3043 3045 3046 3047 3048 3049 3050 3051 3052 3053  
3054 3055

VTD Scanlon

VTD Silver Brook Twp

VTD Thomson Twp

VTD Twin Lakes Twp

Block 070200:

2018 2025

Block 070300:

1038 1048

Block 070401:

2000 2001 2003 2004 2005 2006 2007 2008 2009 2010 2011 2012  
2013 2014 2015 2016 2017 2018 2035 2036 2037 2038 2040 2041  
2045 2048 2052 2053 2055

Block 070402:

1001 1002 1003 1004 1005 1006 1010 1011 1013 1014 1015 1016  
1028 1029 1030 1031 1032 1037 1050 1051 1052 1056 1057 1058  
1059 1069 2000 2001 2002 2003 2004 2005 2006 2007 2008 2009  
2010 2012 2013 2014 2015 2016 2017 2018 2023

Block 940000:

2023 2024 2025 2026 2027 2028 2029 2030 2031 2032 2036 2037  
2038 2039 2040 2041 2042 2043

VTD Wrenshall

**County St. Louis MN**

VTD Arrowhead Twp

Block 011200:

3005 3006 3007 3023 3024 3025 3026 3027 3028 3060

VTD Brevator Twp

VTD Brookston

VTD Culver Twp

Block 011200:

3000 3001 3002 3003 3004 3008 3009 3020 3021 3022 3033 3034

VTD Hermantown P-1

Block 000302:

1020 1021 1022 1023 1024 1032 1033 1034 1035 1036 1037 1038

**District 4B**

**County St. Louis MN**

VTD Hermantown P-1

Block 000302:

1039	1040	1041	1042	1043	1044	1046	1047	1049	1050	1053	1054
1055	1056	1057	1058	1059	2002	2003					

Block 010301:

1015	1016	2000	2001	2002	2003	2004	2005	2006	2007	2008	2009
2010	2011	2012	2013	2014	3000	3001	3002	3003	3004	3005	3006
3007	3008										

VTD Hermantown P-2

VTD Hermantown P-3

VTD Midway Twp

VTD Proctor

VTD Solway Twp

VTD Stoney Brook Twp

**District 50A**

**County Carver MN**

VTD Chaska W-1

Block 091001:

1004	1014	1015	1023	1024	1025	1026	4011				
------	------	------	------	------	------	------	------	--	--	--	--

Block 091002:

1000	1001	1002	1003	1004	1005	1006	1007	1008	1009	1010	1011
1012	1013	1014	1015	1016	1017	1018	1020	1021	1022		

VTD Chaska W-3

Block 091001:

1000	1001	1002	1003	1005	1006	1007	1008	1009	1010	1011	1012
1013	1016	1017	1018	1019	1020	1021	1022	2000	2001	2002	2003
2004	2005	2006	2007	2008	2009	2010	2011	2012	2013	2014	2015
2016	2017	2018	2019	2020	2021	2022	2023	2024	2025	2026	2027
2028	3000	3001	3002	3003	3004	3005	3006	3007	3009	3010	3011
3012	3013	3014	4007	4008	4009	4010					

**County Scott MN**

VTD Jackson Twp

VTD Prior Lake P-7

Block 080905:

2002	2003	2004	2005	2006	2007	2008	2009	2010	2014	2015	2016
2017	2018	2046									

VTD Shakopee P-1

VTD Shakopee P-10

Block 080303:

3021

Block 080307:

3000	3001	3002	3003	3004	3005	3006	3007	3008	3012	3013
------	------	------	------	------	------	------	------	------	------	------

VTD Shakopee P-11

Block 080307:

4010	4024	4025								
------	------	------	--	--	--	--	--	--	--	--

VTD Shakopee P-12A

**District 50A**

**County Scott MN**

- VTD Shakopee P-12B
- VTD Shakopee P-2
- VTD Shakopee P-3
- VTD Shakopee P-4
- VTD Shakopee P-5
- VTD Shakopee P-6
- VTD Shakopee P-7
- VTD Shakopee P-8

**District 50B**

**County Carver MN**

VTD Carver

VTD Chanhassen P-5

Block 090702:

1000	1001	1002	1003	1004	1005	1006	1007	1008	2000	2001	2002
2003	2004	2005	2006	2007	2008	2009	2010	2011	2012	2013	2014
2015	2016	2017	2018	2019	3000	3001	3002	3003	3004	3005	3006
3007	3008	3009	3010	3011	3012	3013	3014	3015	3016		

Block 090703:

1016	1017	1019	1020	1021	1022	1023					
------	------	------	------	------	------	------	--	--	--	--	--

Block 090704:

2005	2006	2007	2008	2009	2010	2011	2012				
------	------	------	------	------	------	------	------	--	--	--	--

VTD Chaska W-1

Block 090801:

1000	1001	1002	1003	1004	1005	1006	1007	1008	1009	1010	1011
1012	1013	1014	1015	1016	1017	3000	3001	3002	3003	3004	3005
3006	3007	3008	3009	3010	3011	3012	3013	3014	3015	3016	3017
3018	3019	3021	3022								

Block 091002:

1019	2005	2006	2007	2008	2009	2010	2011	2012	5000	5001	5002
5003	5004	5005	5006	5007	5008	5009	5010	5011	5012	5013	5014
5015	5016	5017	5018	5019	5020	5021	5022	5023	5024	5025	

VTD Chaska W-2

VTD Chaska W-3

Block 090901:

2000	2001	2002	2003	2004	2005	2006	2007	2008	2009	2010	
------	------	------	------	------	------	------	------	------	------	------	--

Block 090902:

2013	2014	2015	2016	2017	2018						
------	------	------	------	------	------	--	--	--	--	--	--

Block 091001:

3008	4000	4001	4002	4003	4004	4005	4006				
------	------	------	------	------	------	------	------	--	--	--	--

VTD Chaska W-4

VTD Dahlgren Twp P-1

Block 091100:

4007	4008	4009	4010	4017	4018	4019	4020	4022	4024	4029	4030
4032	4035	4036	4037	4038	4039	4040	4041	4042	4043		

VTD Dahlgren Twp P-2

**District 50B**

**County Scott MN**

VTD Louisville Twp

VTD Shakopee P-10

Block 080306:

1000	1001	1002	1003	1004	1005	1006	1007	1008	1009	1010	1011
1012	1013	1014	1015	1016	1017	1018	1019	2000	2001	2002	2003
2004	2005	2006	2007	2008	2009						

VTD Shakopee P-11

Block 080305:

1000	1001	1002	1003	1004	1017
------	------	------	------	------	------

Block 080307:

2000	2001	2002	2003	2004	2005	2006	4012	4013	4014	4015	4016
4017	4018	4019	4020	4021	4022	4023	4029	4030			

VTD Shakopee P-13

VTD Shakopee P-9

**District 51A**

**County Hennepin MN**

VTD Edina P-1A

Block 023501:

2000	2001	2002	2003	2004	2005	2006	2007	2008	2009	2010	2011
2012	2013	2014	2015	2016	2017	2018	2019				

Block 023502:

3000	3001	3002	3003
------	------	------	------

VTD Hopkins P-1

VTD Hopkins P-2

VTD Hopkins P-3

VTD Hopkins P-4

VTD Hopkins P-5

VTD Hopkins P-6

VTD Minnetonka W-1 P-D

Block 026103:

2000	2001
------	------

VTD Minnetonka W-1 P-F

Block 026101:

1000	1001	1002	1003	1004	1005	1006	1007	1008	1009	1010	1011
1012	1013	1014	1015	1016	1017	1018	1019	1020	1021	1022	2000
3000	3001	3002	3012								

VTD Minnetonka W-2 P-A

VTD Minnetonka W-2 P-B

VTD Minnetonka W-2 P-C

VTD Minnetonka W-2 P-D

VTD Minnetonka W-2 P-E

VTD Minnetonka W-3 P-A

VTD Saint Louis Park W-2 P-8

Block 022302:

3022
------

VTD Saint Louis Park W-3 P-9

**District 51A**

**County Hennepin MN**

VTD Saint Louis Park W-3 P-9

Block 022301:

2005 2006 2007 2008 2009 2010 2011

Block 022302:

2002 2003 2004 2005 2006 2007 2008 2009 3000 3001 3002 3003  
 3004 3005 3006 3007 3008 3009 3010 3011 3012 3013 3014 3015  
 3016 3017 3018 3019 3020 3021

VTD Saint Louis Park W-4 P-13

Block 022200:

4000 4001 4002 4003 4004 4005 4006 4007 5000 5001 5002 5003  
 5004 5005 5006

**District 51B**

**County Hennepin MN**

VTD Saint Louis Park W-1 P-1

Block 022801:

1017

Block 022802:

1000 1001 1002 1003 1004 1005 1006 1007 1008 1009 1010 1011  
 1012 1013 1014 1015 1016 1017 1018 1019 1020 1021

VTD Saint Louis Park W-1 P-2

VTD Saint Louis Park W-1 P-3

VTD Saint Louis Park W-1 P-4

VTD Saint Louis Park W-2 P-5

VTD Saint Louis Park W-2 P-6

VTD Saint Louis Park W-2 P-7

VTD Saint Louis Park W-2 P-8

Block 023000:

1000 1001 1002 1003 1004 1005 1006 1007 1008 1009 1010 2000  
 2001 2002 2003 2004 2005 2006 2007 2008 2009 2010 2011 2012  
 2013 2014 2015 2016 2017 2018 2019 2020 2021 2022 2023 2024  
 2025 2026 2027 2028 2029 2030 2031 2032 2033 2034 2035 3025  
 3026 3027 3028 3029 3030 3031 3032 3033 3034 3035

Block 122500:

1000 1001 1002 1003 1004 1005 1006 1007 1008 1009 1010 1011  
 1012 1013 1014 1015 1016 1017 1018

VTD Saint Louis Park W-3 P-10

VTD Saint Louis Park W-3 P-11

VTD Saint Louis Park W-3 P-12

VTD Saint Louis Park W-3 P-9

Block 022301:

1009 2000 2001 2002 2003 2004

VTD Saint Louis Park W-4 P-13

Block 022200:

1006 1007 1008 1009 3004 3005 3006 4008 4009 4010

VTD Saint Louis Park W-4 P-14

VTD Saint Louis Park W-4 P-15

**District 51B**

**County Hennepin MN**

VTD Saint Louis Park W-4 P-16

Block 022000:

1000	1001	1002	1003	1004	1005	1006	1007	1008	1009	1010	1011
1012	1013	1014	1015	1016	1017	1018	1019	1020	1021		

Block 022101:

1000	1001	1002	1003	1004	1012
------	------	------	------	------	------

**District 52A**

**County Hennepin MN**

VTD Edina P-10C

VTD Edina P-11

VTD Edina P-12

VTD Edina P-13

VTD Edina P-15C

VTD Edina P-16

VTD Edina P-17

VTD Edina P-18

VTD Edina P-19C

VTD Edina P-1A

Block 023501:

3007	3008	3009
------	------	------

Block 023502:

3004	3005	3006	3007	3008	3009	3010	3011	4003	4004	4006	4008
------	------	------	------	------	------	------	------	------	------	------	------

VTD Edina P-1B

VTD Edina P-2

VTD Edina P-3

Block 023501:

1000	1001	1002	1003	1009
------	------	------	------	------

Block 023600:

1003	1004	1005	1006	1007	1008	1009	1010	1011	1012	2000	2001
2002	2003	2004	2005	2006	2007	2008	2009	2010	2011	2012	2013
2014	2015	2016	2017	2018	2019	2020	2021	2022	2023	2024	2025
2026	2027	2028	2029	2030	2031	2032	2033	2034	2035	2036	2037
2038	2039	2040	2041	2042							

VTD Edina P-5

VTD Edina P-6

VTD Edina P-7

VTD Edina P-8

Block 023801:

4000	4001	4002	4003	5000	5001	5002	5003	5004	5005	5006	5007
5008	5009	5010	5011	5012	5013	5014	5015	5016	5017	5018	5019
5020	5021	5022	5023	5024							

VTD Edina P-9

Block 023801:

3000	3001	3002	3003	3004	3005	3006	3007	3008	3009	3010	3011
3012	3013	3014	3015	3016	3017	3018	4004	4005	4006	4015	4016
4017	4018										

**District 52B**

**County Hennepin MN**

VTD Bloomington W-1 P-10

Block 025801:

2003 2004 2005 2006 2007 2008 2009 2010 2011 2012 2013 2014

VTD Bloomington W-1 P-12

VTD Bloomington W-1 P-14

Block 025803:

1006 1007 1008 1009 1010 1011 1012 1013 1014 2000 2001 2002  
2018 2019 3000

VTD Bloomington W-1 P-15

VTD Bloomington W-1 P-30

Block 025702:

1001 1002 1003 1004 1005 1006 1007 1008 1009 1010 5000 5001  
5002

Block 025704:

1000 1005

VTD Bloomington W-2 P-13

VTD Bloomington W-2 P-16

VTD Bloomington W-2 P-21

VTD Bloomington W-2 P-23

VTD Bloomington W-2 P-24

VTD Bloomington W-2 P-25

VTD Bloomington W-2 P-26

VTD Bloomington W-2 P-27

VTD Bloomington W-3 P-17

VTD Bloomington W-3 P-18

VTD Bloomington W-3 P-19

VTD Bloomington W-3 P-22

VTD Bloomington W-3 P-28

**District 53A**

**County Hennepin MN**

VTD Medicine Lake P-1

VTD Plymouth W-2 P-11

VTD Plymouth W-2 P-12

VTD Plymouth W-2 P-9

Block 026514:

1000 1001 1002 1003 1004 1005 1006 1007 3008 3009 3010 3011

Block 026609:

3000 3001 3002 3003

Block 026611:

3000 3001 3002 3003 3004 3005 4000 4001 4002 4003 4004 4005  
4006

VTD Plymouth W-3 P-13

VTD Plymouth W-3 P-14

VTD Plymouth W-3 P-15

VTD Plymouth W-3 P-16

VTD Plymouth W-3 P-17



**District 53A**

**County Hennepin MN**

VTD Plymouth W-4 P-18

Block 026508:

2000	2001	2002	2003	2004	2005	2006	2007	2008	2009	2010	2011
2012	2013	3000	3001	3002							

VTD Plymouth W-4 P-19

VTD Plymouth W-4 P-20

Block 026509:

1000	1001	1002	1003	1004	1005	1006	1007	1008	1009	1010	1011
1012	1013	1014	1015	1016	1017	1018	1019	1020	1021		

VTD Plymouth W-4 P-21

VTD Plymouth W-4 P-22

VTD Plymouth W-4 P-23

**District 53B**

**County Hennepin MN**

VTD Maple Grove P-11

VTD Maple Grove P-18

Block 026723:

1000	2004	2005	2006	2007	3000	3001	3002	3003	3004	3005	3006
3007	3008	3009	3010								

VTD Maple Grove P-19

Block 026718:

1009

Block 026719:

3000	3001	3002	3003	3004	3005	3006	3007	4000	4004	4005	4009
------	------	------	------	------	------	------	------	------	------	------	------

VTD Maple Grove P-20

Block 026718:

1010 1013

Block 026719:

1012	1018	2000	2001	2002	2003	2004	2005	2006	2007	2008	2009
2010	2011	2012	2021	2026	2030	4001	4002	4003	4006	4007	4008

VTD Maple Grove P-21

VTD Maple Grove P-22

Block 026720:

1000	1001	1002	1003	1004	1005	1008	1009	2002			
------	------	------	------	------	------	------	------	------	--	--	--

VTD Maple Grove P-23

Block 026711:

1021 1022 1023

Block 026712:

1019

Block 026723:

2000	2001	2002	2003	2008	2009	2010	2011	2012			
------	------	------	------	------	------	------	------	------	--	--	--

VTD Maple Grove P-7

Block 026720:

2004	2005	2006	2007	2008	2009	2010					
------	------	------	------	------	------	------	--	--	--	--	--

VTD Plymouth W-1 P-1

VTD Plymouth W-1 P-2

**District 53B**

**County Hennepin MN**

VTD Plymouth W-1 P-3

VTD Plymouth W-1 P-4

VTD Plymouth W-1 P-5

Block 026616:

2011

Block 026617:

1000	1001	1002	1003	1004	1005	1006	1007	1008	1009	2000	2001
2002	2003	2004	2005	2006	2007						

VTD Plymouth W-4 P-18

Block 026508:

3003	3004	3005	3006	3007	3008	3009	3010	3011	3012
------	------	------	------	------	------	------	------	------	------

VTD Plymouth W-4 P-20

Block 026614:

1000	1001	1002	1003	1004	1005
------	------	------	------	------	------

**District 54A**

**County Hennepin MN**

VTD Crystal W-1 P-1

Block 021001:

3011	3012	3013	3014	3015	3016	3017
------	------	------	------	------	------	------

Block 021002:

1000	1001	1002	1003	1004	1005	1006	1007	1008	1009	1010	1011
3000	3001	3002	3003	3004	3005	3006	3007	3008	3009	3010	3011
3012											

VTD Crystal W-1 P-2

VTD Crystal W-1 P-3

VTD Crystal W-2 P-1

Block 020902:

1000	1001	1002	1003	1004	1005	1006	1007	1008	1015	1016	1017
1018	1019										

Block 020903:

2006	2007	2008	2009	2010	2011	2012	2013	2014	2015	2016	2017
------	------	------	------	------	------	------	------	------	------	------	------

Block 021001:

2003	2004	2005
------	------	------

VTD Crystal W-2 P-2

VTD Crystal W-2 P-3

VTD Crystal W-3 P-1

VTD Crystal W-3 P-2

VTD Crystal W-3 P-3

VTD Crystal W-4 P-1

VTD Crystal W-4 P-2

VTD New Hope P-1

VTD New Hope P-2

VTD New Hope P-3

VTD New Hope P-4

VTD New Hope P-5

VTD New Hope P-6

**District 54A**

**County Hennepin MN**

VTD New Hope P-7

VTD New Hope P-8

**District 54B**

**County Hennepin MN**

VTD Crystal W-1 P-1

Block 021001:

2006 2007 2008 2009 2010 2011 2013 2014

Block 021002:

2000 2001 2002 2003 2004 2005 2006 2007 2008 2009

VTD Crystal W-2 P-1

Block 020902:

1009 1010 1011 1012 1013 1014

Block 021001:

1000 1001 1002 1003 1004 1005 1006 1007 1008 1009 1010 1011

1012 1013 1014 1015 1016 2000 2001 2002 2012 2015

VTD Golden Valley P-1

VTD Golden Valley P-2

VTD Golden Valley P-3

VTD Golden Valley P-4

VTD Golden Valley P-5

VTD Golden Valley P-6

VTD Golden Valley P-7

VTD Golden Valley P-8

VTD Robbinsdale W-1

VTD Robbinsdale W-2

VTD Robbinsdale W-3

VTD Robbinsdale W-4

VTD Saint Louis Park W-1 P-1

Block 022801:

1000 1001 1002 1003 1004 1005 1006 1007 1008 1009 1010 1011

1012 1013 1014 1015 1016 2000 2001 2002 2003 2004 2005 2006

2007 2008 2009 2010 2011 2012 2013 2014 2015 2016 2017 2018

2019 2020 2021

VTD Saint Louis Park W-4 P-16

Block 022000:

2000 2001 2002 2003 2004 2005 2006 2007

**District 55A**

**County Hennepin MN**

VTD Maple Grove P-10

VTD Maple Grove P-12

VTD Maple Grove P-13

VTD Maple Grove P-15

VTD Maple Grove P-16

VTD Maple Grove P-17

VTD Maple Grove P-18

Block 026721:

**District 55A**

**County Hennepin MN**

VTD Maple Grove P-18

Block 026721:

1010 2012 3000 3001 3003 3004 3005 3007 3008 3009

VTD Maple Grove P-19

Block 026718:

1000 1001 1002 1003 1011

VTD Maple Grove P-20

Block 026718:

1004 1005 1006 1007 1008 1012

Block 026719:

1000 1001 1002 1003 1004 1005 1006 1007 1008 1009 1010 1011  
1014 1015 1016

VTD Maple Grove P-22

Block 026720:

2000 2001 2003 2011 2012 3003 3004 3005 3006 3007 3008

VTD Maple Grove P-23

Block 026711:

1008 1009 1010 1011 1013 1014 1015 1016 1017 1018 1019 1020

Block 026712:

1000 1001 1002 1018

Block 026721:

2013

VTD Maple Grove P-24

Block 026724:

2020 2021 2022 2023 2028 2029 4000 4001 4002 4003 4031 4032

VTD Maple Grove P-3

Block 026707:

4000 4001 4002 4004 4005 4006 4007 4008 4009 4010 4011 5024  
5025

Block 026726:

3009 3017

VTD Maple Grove P-4

VTD Maple Grove P-5

VTD Maple Grove P-6

VTD Maple Grove P-7

Block 026718:

2000 2001 2002 2003 2004 2005 2006 2007 2013 2017

Block 026720:

3009 3010 3011 3012 3013 3014

VTD Maple Grove P-8

VTD Maple Grove P-9

**District 55B**

**County Hennepin MN**

VTD Brooklyn Park W-C P-5

Block 026823:

2000 2001 2002 3000 3001

**District 55B**

**County Hennepin MN**

VTD Brooklyn Park W-C P-6

Block 026812:

6000 6001 6002 6003

VTD Brooklyn Park W-C P-7

VTD Brooklyn Park W-C P-8

VTD Brooklyn Park W-E P-4-A

VTD Brooklyn Park W-E P-4-O

VTD Brooklyn Park W-E P-5

VTD Brooklyn Park W-E P-6-A

VTD Brooklyn Park W-E P-6-O

VTD Brooklyn Park W-W P-1-O

Block 026807:

1000 1001 1002 2000 2001 4000 4001 5000 5001 5002 5003 5004  
 5005 5006 5007 6000 6001 6002 6003 6004 6005 6006 6007 6008  
 7007 7008 7009 7010 7011 7012 7013 7014 7015 7016 7017 7018  
 7019 7020 7021 7022 7023 7024 7025 7026 7027 7028 7029 7030  
 7031 7032 7033 7034 7035 7036

VTD Brooklyn Park W-W P-1-R

Block 026807:

1003 1004 1005 1006 1007 1008 1009 1010 1011 2002 2003 2004  
 2005 2006 2007 2008 2009 2010 2011 2012 2013 2014 2015 2016  
 2017 2018 4002 4003 4004 4005 4006 4007 4008 4009 4010 5008  
 5009 5010 5011 5012 5013 5014 5015 5016 5017 5018 5019 5020  
 5021 5022

VTD Brooklyn Park W-W P-4

Block 026807:

3001 3002 3003 3004 3005 3006 3007 7000 7001 7002 7003 7004  
 7005 7006

Block 026816:

5024 5025 5026 5027

VTD Brooklyn Park W-W P-6

Block 026807:

3000

Block 026812:

2000 2001 5000 5001 5002 5003 5005 5006 5007 7010 7011 7012  
 7013 7014 7033 7034 7035 7036 7047 7049 7050 7051

VTD Maple Grove P-1

VTD Maple Grove P-14

VTD Maple Grove P-2

VTD Maple Grove P-24

Block 026713:

1000 1001

Block 026724:

1000 1001 1002 1003 1004 1005 1006 1007 2000 2001 2002 2003  
 2024 2025 2026 2027 2030 4033

VTD Maple Grove P-3

**District 55B**

**County Hennepin MN**

VTD Maple Grove P-3

Block 026707:

1000	1001	1002	1003	1004	1005	1006	1007	1008	1009	1010	1011
1012	1013	1014	1015	1016	1017	1018	1019	1020	1021	1022	1023
1024	1025	1026	1027	1028	1029	1030	1031	1032	1033	1034	1035
1036	1037	1038	2014	2015	2016	3012	4012				

Block 026726:

1000	1001	1002	1020	1021	2000	2001	2002	2003	2004	2005	2006
3000	3001	3002	3010	3011							

VTD Osseo P-1

**District 56A**

**County Hennepin MN**

VTD Brooklyn Park W-C P-1

Block 026819:

2000	2003										
------	------	--	--	--	--	--	--	--	--	--	--

Block 026827:

1000	1001	1002	1003	1004	1005	1006	1007	1008	1009	1010	2000
2001	2002	2003	2004	2005	2006	2007	2008				

VTD Brooklyn Park W-C P-2

VTD Brooklyn Park W-C P-3

VTD Brooklyn Park W-C P-4

VTD Brooklyn Park W-C P-5

Block 026823:

2003	2004	2005	2006	2007	2008	2009	2010	2011	3002	3003	3004
3005	3006	3007	3008	3009	3010	4000	4001	4002	4003	4004	4005
4006	4007	4008	4009	4010	4011	4012	4013	4014			

VTD Brooklyn Park W-C P-6

Block 026812:

1000	1001	1002	1006	1007	1008	1009	1010	1011	1012	1013	1014
1015	1017	3000	3001	3002	3003	3004	3005	3006	3007	3008	3009
3010	3011	3012	3013	3014	3015	3016	4000	4001	4002	4003	4004
4005	4006	4007	4008	4009	4010						

VTD Brooklyn Park W-E P-1-A

VTD Brooklyn Park W-E P-1-O

VTD Brooklyn Park W-E P-2

VTD Brooklyn Park W-E P-3

VTD Brooklyn Park W-W P-3

Block 026818:

3000	3001	3002	3003	3004	3005	3006	3007	3008	3009	3010	3011
3012	3013	3014									

VTD Brooklyn Park W-W P-4

Block 026816:

1000	1001	1002	1003	1004	1005	1006	1008	1009	1010	1011	1012
4000	4001	4002	4003	4004	4005	4006	4007	4008	4009	5000	5001
5002	5003	5004	5005	5006	5007	5008	5009	5010	5011	5012	5013
5014	5015	5016	5017	5018	5019	5020	5021	5022	5023		

**District 56A**

**County Hennepin MN**

VTD Brooklyn Park W-W P-5

VTD Brooklyn Park W-W P-6

Block 026812:

1003 1004 1005 1016 5004 5008

**District 56B**

**County Hennepin MN**

VTD Brooklyn Center P-1

Block 020201:

3011 3012 3016 3017

Block 020500:

3000 3001 3003 3004

Block 020600:

2012 2013 2014 2015 2016 2017 2018 2019 2021 2022 2023

VTD Brooklyn Center P-2

VTD Brooklyn Center P-3

VTD Brooklyn Center P-4

VTD Brooklyn Center P-5

VTD Brooklyn Center P-6

Block 020400:

1000 1001 1002 1003 1004 1005 1006 1007 1008 1009 1010 1011

1013 1014 3000 3001 3002 3003 3004 3005 3006 3007 3008 3009

3010 3011 3012 3013 3017 3020 4000 4001 4002 4003 4004 4005

4006 4007 4008 4009 4010 4011 4012 4013

VTD Brooklyn Center P-7

VTD Brooklyn Park W-C P-1

Block 026819:

2001 2002 2004 2005

Block 026827:

1011 1012 1013 1014

VTD Brooklyn Park W-W P-1-O

Block 026809:

1000 1001 2000 2001 2002 2005 2006 2007 2008 2009 2014 3000

3001 3002 3003

VTD Brooklyn Park W-W P-1-R

Block 026809:

1002 1003 1004 1005 1006 2003 2004 2010 2011 2012 2013 2015

2016 2017 2018 2019 2020 2021 2022

VTD Brooklyn Park W-W P-2

VTD Brooklyn Park W-W P-3

Block 026818:

2000 2001 2002 2003 2004 2005 2006 2007 2008 2009 2010 2011

2012 2013 2014 2015 2016 2017 2018 2019 2024 2025

Block 026819:

1000 1001 1002 1003 1004 1005 1006 1007 1008 1009 1010 1011

1012 1013 1014 1015 1016 3000

**District 57A**

**District 57A**

**County Anoka MN**

VTD Columbia Heights P-1

Block 051400:

3000	3001	3002	3003	3004	3005	3006	3007	3008	4000	4001	4002
4003	4004	4005	4006	4007	4008	4009	4010	4011	4012	4013	4014
4015											

VTD Columbia Heights P-7

Block 051305:

1000	1001	1002	1003	1004
------	------	------	------	------

VTD Columbia Heights P-8

VTD Fridley W-1 P-1

VTD Fridley W-1 P-2

VTD Fridley W-1 P-3

VTD Fridley W-1 P-4

VTD Fridley W-2 P-1

Block 051102:

3000	3001	3002	3003	3004	3005	3006	3007	3008	3009	3010	3011
3012	3013										

Block 051103:

2004	2005	2006	2007	2008	2009	2010	2023	2024	2025	3002	3005
3006	3007										

VTD Fridley W-2 P-2

Block 051103:

1001	1002	1003	1004	1009
------	------	------	------	------

Block 051202:

2000	2001	2002	2003	2022	2024	2025
------	------	------	------	------	------	------

Block 051203:

4003	4004	4005	4006	4007	4008
------	------	------	------	------	------

VTD Fridley W-2 P-3

Block 051202:

1000	1001	1002	1037	2023
------	------	------	------	------

Block 051203:

1000	1001	1002	1003	1004	1005	1011	1012	4009	4016	4017	4018
4020	4025	4026									

VTD Fridley W-2 P-4

Block 051203:

1007	1008	1009	1010	1013	1014	1015	1016	3001
------	------	------	------	------	------	------	------	------

VTD Fridley W-3 P-1

VTD Fridley W-3 P-2

VTD Fridley W-3 P-3

VTD Fridley W-3 P-4

VTD Spring Lake Park P-1A

VTD Spring Lake Park P-2

VTD Spring Lake Park P-3

**County Ramsey MN**

VTD Blaine W-1 P-9

VTD Mounds View P-1



**District 57A**

**County Ramsey MN**

- VTD Mounds View P-2
- VTD Mounds View P-4
  - Block 040902:
    - 2000 2001
- VTD Spring Lake Park P-1R

**District 57B**

**County Anoka MN**

- VTD Columbia Heights P-1
  - Block 051400:
 

2001	2002	2003	2004	2005	2006	2013	2014	2015	2016	2017	2018
2019	2020	2021	2022	2023	2024	2025					
- VTD Columbia Heights P-2
- VTD Columbia Heights P-3
- VTD Columbia Heights P-4
- VTD Columbia Heights P-5
- VTD Columbia Heights P-6
- VTD Columbia Heights P-7
  - Block 051302:
 

3021	3022	3023									
------	------	------	--	--	--	--	--	--	--	--	--
  - Block 051305:
 

1005	1006	1007	1008	1009	1010	1011	1012	1013	1014	1015	1016
1017	1018	2000	2001	2002	2003	2004	2005	2006	2007	2008	2009
2010	2011	2012	2013	2014	2015	2016	2017	2018	2019		
- VTD Hilltop P-1

**County Hennepin MN**

- VTD Minneapolis W-1 P-1
- VTD Minneapolis W-1 P-10
- VTD Minneapolis W-1 P-2
- VTD Minneapolis W-1 P-3
- VTD Minneapolis W-1 P-4
- VTD Minneapolis W-1 P-5
- VTD Minneapolis W-1 P-7
  - Block 104002:
 

1000	1001	1002	1010	2000	2001	2004	2005	2006			
------	------	------	------	------	------	------	------	------	--	--	--
- VTD Minneapolis W-1 P-9
  - Block 000601:
 

3019	3020	3025	3026	3028							
------	------	------	------	------	--	--	--	--	--	--	--
  - Block 101800:
 

1000	1001	1002	1003	1004	1005	1006	1007	1008	1009	1010	1011
1012	1013	1014	1015	1016	1017	3000	3001				
- VTD Minneapolis W-3 P-6
  - Block 001700:
 

2005	2006	2007	2008	2009	2019	2020	2021	2022			
------	------	------	------	------	------	------	------	------	--	--	--
  - Block 002400:
 

1000	1001	1002	1003								
------	------	------	------	--	--	--	--	--	--	--	--
- VTD Saint Anthony P-1

**District 57B**

**County Hennepin MN**

VTD Saint Anthony P-2

**District 58A**

**County Hennepin MN**

VTD Brooklyn Center P-1

Block 020201:

3015

Block 020500:

1000	1001	1002	1003	1004	1005	1006	1007	1008	1009	1010	1011
1012	1013	1014	1015	1016	2000	2001	2002	2003	2004	2005	2006
2007	2008	2009	2010	2011	2012	2013	2014	2015	2016	2017	2018
2019	2020	2021	2022	2023	2024	2025	2026	2027	3005	3006	3007
3008	3009	3010	3011	3012	3013	3014	3015	3016	3017	3018	3019
3020	3021	3022	3023	3024							

VTD Brooklyn Center P-6

Block 020400:

1012	3014	3015	3016	3018	3019	4014	5000	5001	5002	5003	5004
5005	5006	5007	5008	5009	5010	5011					

VTD Minneapolis W-4 P-1

VTD Minneapolis W-4 P-2

VTD Minneapolis W-4 P-3

VTD Minneapolis W-4 P-4

VTD Minneapolis W-4 P-5

VTD Minneapolis W-4 P-6

VTD Minneapolis W-4 P-7

VTD Minneapolis W-4 P-8

VTD Minneapolis W-5 P-1

Block 101300:

2008 2009

VTD Minneapolis W-5 P-2

Block 101300:

1000 1012 2000 2007

Block 125700:

1000	1001	1002	1003	1004	1005	1006	1007	1008	1009	1010	1011
2000	2001	2002	2003	2004	2005	2006	2007	2008	2009	2010	3000
3001	3002	3003	3004	3005	3006	3007	3008	3009	3010	3011	3012
3013	3014	3015	3016	3017							

**District 58B**

**County Hennepin MN**

VTD Minneapolis W-3 P-11

VTD Minneapolis W-3 P-12

VTD Minneapolis W-3 P-7

VTD Minneapolis W-5 P-1

Block 002700:

1000	1001	1002	1003	1004	1005	1006	1007	1008	1009	1010	2000
2001	2002	2003	2004	2005	2006	2007	2008	2009	2010	2011	

Block 102000:

**District 58B**

**County Hennepin MN**

VTD Minneapolis W-5 P-1

Block 102000:

1001	1002	1003	1004	1005	1006	1007	1008	1009	1010	1011	1012
1013	1014	1015	1016	1017	1018	2009	2010	2011	2012	2013	2014
2015	2016	2017	2018	2019	2020	2021	2022	2023	2024		

VTD Minneapolis W-5 P-2

Block 102100:

1000	1001	1002	1003	1004	1005	1006	1007	1008	1009	1010	1011
1012	1013	1014	2000	3000	3001	3002	3003	3004			

VTD Minneapolis W-5 P-3

VTD Minneapolis W-5 P-4

VTD Minneapolis W-5 P-5

VTD Minneapolis W-5 P-6C

Block 103400:

2019	2020	2021	3000	3001	3002	3003	3004	3005	3006	3007	3008
3009	3010	3011	3012	3013	3014						

Block 105201:

2000 3000

Block 126201:

1010	1011	1012	1013	1014	1015	1016	1017	1018	1019	1020	1021
1022	1023	1024	1025	1026	1027	1028	1029	1030	1031	1032	1033
3007	3008	3014	3015	3016							

VTD Minneapolis W-5 P-7

VTD Minneapolis W-5 P-8

VTD Minneapolis W-5 P-9

Block 103400:

1016

Block 104100:

2000	2001	2002	2003	2004	2005	2006	2007	2008	2014	2015	3000
3001	3002	3003	3004	3005	3006	3007	3008	3009	3010	3011	3012
3013	3014	3015	3016	3017	3018	3019	3020				

VTD Minneapolis W-7 P-6

Block 104400:

1000	1001	1002	1003	1004	1005	1006	1007	1008	1009	1010	1011
1012	1013	1014	1015	1016	1017	1018	1019	2000	2001	2002	2003
2004	2005	2006	2007	2008	2009	2010	2011	2012	2013	2014	2015
2016	3000	3001	3002	3003	3004	3005	3006	3007	3008	3009	3010
3011	3012	3013	3014	3015	3016	3017	3018	3019			

Block 105400:

1000	1001	1002	1003	1004	1005	2001	2002	2003	2004	2005	2006
2007	2008	3000	3001	3002	3003	3004	3005	3006	3007	3008	3009
3010	3011										

Block 126102:

1009	1010	1013	1014	1015	1016	1017	4008	4009	4014		
------	------	------	------	------	------	------	------	------	------	--	--

**District 59A**

**District 59A**

**County Hennepin MN**

- VTD Minneapolis W-10 P-1
- VTD Minneapolis W-10 P-11
- VTD Minneapolis W-10 P-2
- VTD Minneapolis W-10 P-3A
- VTD Minneapolis W-10 P-4
- VTD Minneapolis W-10 P-6
- VTD Minneapolis W-5 P-6C

Block 104100:

1000	1001	1002	1003	1004	1005	1007	1019	1020	1021	1022	1023
1024	1025										

Block 105100:

2022

- VTD Minneapolis W-5 P-9

Block 104100:

1006	1008	1009	1010	1011	1012	1013	1014	1015	1016	1017	1018
2009	2010	2011	2012	2013	2016						

- VTD Minneapolis W-7 P-1C

- VTD Minneapolis W-7 P-2D

- VTD Minneapolis W-7 P-3

- VTD Minneapolis W-7 P-4D

Block 106500:

1001	1002	1003	1004	1005	1006	1007	1008	1009	1010	1011	1012
1013	1014	1015	1016	1017	1018	1019	1020	1021	1022	1023	1026
1027	1028	1029	2025	2026	3000	3001	3002	3003	3005	3006	3007
3008	4000	4001	4002	4003	4004						

Block 108000:

1005 1006

- VTD Minneapolis W-7 P-5

- VTD Minneapolis W-7 P-7

- VTD Minneapolis W-7 P-8

- VTD Minneapolis W-7 P-9

**District 59B**

**County Hennepin MN**

- VTD Edina P-14

- VTD Edina P-3

Block 023600:

3000	3001	3002	3003	3004	3005	3006	3007	3008	3009	3010	3011
3012	3013	3014	3015	3016	3017	3018	3019				

- VTD Edina P-4

- VTD Edina P-8

Block 023801:

1000	1001	1002	1003	1004	1005	1006	1007	1008	1009	1010	1011
1012	1013	1014	1015	1016	1017	1018	1019	1020	1021	1022	1023
1024	2005	2006	2007								

- VTD Edina P-9

Block 023801:

**District 59B**

**County Hennepin MN**

VTD Edina P-9

Block 023801:

2000	2001	2002	2003	2004	2008	2009	2010	2011	2012	2013	2014
2015	2016	2017	2018	2019	2020	4007	4008	4009	4010	4011	4012
4013	4014										

VTD Minneapolis W-10 P-3B

VTD Minneapolis W-10 P-5A

VTD Minneapolis W-10 P-5B

VTD Minneapolis W-13 P-1

VTD Minneapolis W-13 P-10

VTD Minneapolis W-13 P-11

VTD Minneapolis W-13 P-12

VTD Minneapolis W-13 P-13

VTD Minneapolis W-13 P-2

VTD Minneapolis W-13 P-3

VTD Minneapolis W-13 P-4

VTD Minneapolis W-13 P-5

VTD Minneapolis W-13 P-7

Block 012001:

6000	6001	6002	6003	6004	6005	6006	6007	6008	6009	6010	6011
6012	6013	6014	6015	6016	6017	6018	6019				

Block 111300:

1006	1007	1008	1009	1010	1011	1012	1013				
------	------	------	------	------	------	------	------	--	--	--	--

Block 111400:

3001	3002	3005	3006	3007	3008	4004	4005	4006	4007	4008	4009
4010	4011	4012	4013	4014	4015	4016	4017				

VTD Minneapolis W-13 P-8

VTD Minneapolis W-13 P-9

VTD Minneapolis W-7 P-4D

Block 106500:

1024	1025	3004	3009	3010	3011						
------	------	------	------	------	------	--	--	--	--	--	--

**District 5A**

**County St. Louis MN**

VTD Duluth P-1

Block 000200:

1004	1009	1015	1016	1017	1018	1019	1020	1023	1024	1025	2009
2010	2011	2020	2021	2022	2024	3011					

Block 000600:

5000											
------	--	--	--	--	--	--	--	--	--	--	--

VTD Duluth P-10

VTD Duluth P-11

VTD Duluth P-12

Block 001000:

1031	1032	1033	1034	1035	1036	1037	1038	1039	1040	1041	1042
1043	1044	1045	1046								

Block 015700:

**District 5A**

**County St. Louis MN**

VTD Duluth P-12

Block 015700:

2000	2001	2002	2003	2004	2005	2006	2007	2008	2009	2010	2011
2012	2013	2014	2015	2016	2017	2018	2019				

VTD Duluth P-16

Block 000301:

2000	2001	2006	2007	2011	2012	2013	3000	3001	3002		
------	------	------	------	------	------	------	------	------	------	--	--

Block 000900:

2000	2001	2002	2003	2004	2005	2006	2007	2008	2009	2010	2011
2012	2013	2014	2015	2016	3003	3004	3005	3006	3007	3008	3009
3012	3013	3014	3018	3019	3020						

Block 001800:

1000	1001	1002	1003	1004	1005	1006	1007	1008	1009	2000	2001
------	------	------	------	------	------	------	------	------	------	------	------

VTD Duluth P-2

VTD Duluth P-20

Block 001800:

1010	1011	2002	2003	2004	2005	2006	2007	2008	2009	2010	2011
2012	2013	2014	2015	2016	2017	2018	2019	2020	2021	2022	2023

Block 002000:

1000	1001	1002	1003	1004	1005	1009	1010	1011	1012	1013	
------	------	------	------	------	------	------	------	------	------	------	--

VTD Duluth P-22

VTD Duluth P-23

VTD Duluth P-24

VTD Duluth P-3

VTD Duluth P-4

VTD Duluth P-5

VTD Duluth P-6

VTD Duluth P-7

VTD Duluth P-8

VTD Duluth P-9

Block 000700:

2004	2005	2006	2007	2008	2009						
------	------	------	------	------	------	--	--	--	--	--	--

Block 001000:

1004	1007	1008	1009	1014	1015	1016	1017	1018	1019	1020	1021
1022	1023	1024	1025	1026	1027	1028	1029	1030			

Block 001100:

1000	1001	1004	1005	1006	1007	1015	1016	1017	1018		
------	------	------	------	------	------	------	------	------	------	--	--

VTD Voting Districts Not Defined

**District 5B**

**County St. Louis MN**

VTD Duluth P-12

Block 001400:

1005	1007	1008									
------	------	------	--	--	--	--	--	--	--	--	--

VTD Duluth P-13

VTD Duluth P-14

VTD Duluth P-15

**District 5B**

**County St. Louis MN**

VTD Duluth P-16  
 Block 000900:  
 4009 4010 4013  
 VTD Duluth P-17  
 VTD Duluth P-18  
 VTD Duluth P-19  
 VTD Duluth P-20  
 Block 001900:  
 1038 1040  
 Block 002000:  
 2000 2001 2002 2003 2004 2005 2006  
 VTD Duluth P-21  
 VTD Duluth P-25  
 VTD Duluth P-26  
 VTD Duluth P-27  
 VTD Duluth P-28  
 VTD Duluth P-29  
 VTD Duluth P-30  
 VTD Duluth P-31  
 VTD Duluth P-32  
 VTD Duluth P-33  
 VTD Duluth P-34  
 VTD Duluth P-9  
 Block 001400:  
 1000 1001

**District 60A**

**County Hennepin MN**

VTD Minneapolis W-2 P-10  
 VTD Minneapolis W-2 P-3  
 VTD Minneapolis W-2 P-4  
 VTD Minneapolis W-2 P-5  
 Block 104901:  
 2011 2026  
 Block 104902:  
 1000 4000 4001 4002 4003 4004 4005 5000 5001 5002 5003 5004  
 5005 5006  
 Block 125600:  
 2002 2003 2004 2009 2010 2011 2012 3001 3003 3004 3005 3006  
 3007 3008 3009 3010 3011 3012 3013 3014 3015 3016 3017 3018  
 3019  
 VTD Minneapolis W-2 P-6  
 Block 104901:  
 1014 1015  
 Block 104902:  
 1003 1004 1005 1006 1007 1008 1009 1010 1011 5007  
 VTD Minneapolis W-2 P-7

**District 60A**

**County Hennepin MN**

VTD Minneapolis W-2 P-9

Block 104802:

2000	2017	2018	3012	3013	3014	3015	3016	3017	3018	3019	3020
3021	3022	3023	3024	3025	3026	3027	3028	3029	3030		

Block 106400:

1000	1001	1002	1003	1004	1005	1008
------	------	------	------	------	------	------

VTD Minneapolis W-3 P-1

VTD Minneapolis W-3 P-13

VTD Minneapolis W-3 P-2

Block 003801:

1000	1001	1002	1003	1004	1005	1006	1007	1008	1009	1010	1011
1012	1013	1014	1015	1016	2000	2001	2002	2003	2004		

Block 103700:

1008	1009	1010
------	------	------

VTD Minneapolis W-6 P-2

Block 106200:

1000	1001	1002	1003	1004	1005	1009	1010	1011	1012
------	------	------	------	------	------	------	------	------	------

Block 106400:

1006	1007
------	------

VTD Minneapolis W-6 P-3

**District 60B**

**County Hennepin MN**

VTD Minneapolis W-1 P-6

VTD Minneapolis W-1 P-7

Block 104002:

1003	1004	1005	1006	1007	1008	1009	1011	1012	1013	1014	1015
1016	1019	1022	1023	1024	1025	1026	1027	2002	2003	2007	2008
2009	2010	2011	2012	3000	3001	3002	3003	3004	3005	3006	3007
3008	3009	3010	3011	3012	3013	3014	3015	3016	3017	3018	3019
3020	3021	3022	3023	3024	3025	3026	3027	3028	3029	3030	3031
3032	3033	3034	3035	3036	4000	4001	4002	4003	4004		

VTD Minneapolis W-1 P-8

VTD Minneapolis W-1 P-9

Block 001700:

1000	1001	1002	1003	1004	1005	1006	1007	1008	1009	1010	1011
1012	1013	1014									

Block 101800:

2000	2001	2002	2003	2004	2005	2006	2007	2008	2009	2010	2011
2012	2013	2014	2015	2016	2017	2018	2019	2020	2021	2022	2023
2024	2025	2026	3002	3003	3004	3005	3006	3007	3008	3009	3010
3011	3012	3013	3014	3015	3016	3017	3018	3019	3020		

VTD Minneapolis W-3 P-10

VTD Minneapolis W-3 P-2

Block 003801:

2005	2006	2007	2008	2011	2012	2013	2014
------	------	------	------	------	------	------	------

Block 103700:



**District 60B**

**County Hennepin MN**

VTD Minneapolis W-3 P-2

Block 103700:

2000 2001 2005 2008 3005

VTD Minneapolis W-3 P-3

VTD Minneapolis W-3 P-4

VTD Minneapolis W-3 P-5

VTD Minneapolis W-3 P-6

Block 001700:

2000 2001 2002 2003 2004 2010 2011 2012 2013 2014 2015 2016  
2017 2018 2023 2024 2025 2026

Block 002400:

1004 1005 1006 1007 1008 1009 1010 1011 1012 1013 1014 1015  
1016 1017 1018 2000 2001 2002 2003 2004 2005 2006 2007 2008  
2009 2010 2011 2012 2013 2014 2015 2016 2017 2018 2019 2020  
2021 2022 2023 2024 2025

Block 102500:

1000 1001 1002 1003 1004 1005

VTD Minneapolis W-3 P-8

VTD Minneapolis W-3 P-9

VTD Minneapolis W-6 P-4

VTD Minneapolis W-7 P-6

Block 126102:

1008 1011 1012

**District 61A**

**County Hennepin MN**

VTD Minneapolis W-10 P-10

VTD Minneapolis W-10 P-7

VTD Minneapolis W-10 P-8

VTD Minneapolis W-10 P-9

VTD Minneapolis W-6 P-1

Block 106200:

3002 3003 3004 3006 3007 3008

VTD Minneapolis W-6 P-5

VTD Minneapolis W-6 P-6

VTD Minneapolis W-6 P-7

VTD Minneapolis W-6 P-8

VTD Minneapolis W-6 P-9

VTD Minneapolis W-7 P-10

VTD Minneapolis W-8 P-1

Block 008200:

1000 1001 1002 1003 1004 1005 4000 4001 4002 4003 4004 4005  
4006 4007

Block 008300:

2001 2002 2003

VTD Minneapolis W-9 P-3

VTD Minneapolis W-9 P-4

**District 61A**

**County Hennepin MN**

VTD Minneapolis W-9 P-4

Block 125900:

2000 2001 2002 2003 2004 2005 2006 2007 2008 2009 2010 2011  
2012

VTD Minneapolis W-9 P-9

Block 008300:

1000 1001 1002 1003 2000

Block 008400:

1000 1001 1002 2000 2001 2002 2003

**District 61B**

**County Hennepin MN**

VTD Minneapolis W-12 P-8

Block 109700:

1000 1001 1002 1003 1004 1005 1006 1007

VTD Minneapolis W-8 P-1

Block 008300:

2004 2005 2006

VTD Minneapolis W-8 P-2

VTD Minneapolis W-8 P-3

VTD Minneapolis W-8 P-4

Block 009500:

3007 3008 3009 3010 3011 3012 3013 3014

Block 109900:

2015

Block 110000:

2001 2002 2003 2004 2005 2006 2007 2008 2009 2010 2011 2012

VTD Minneapolis W-8 P-6

VTD Minneapolis W-8 P-7

VTD Minneapolis W-8 P-8

Block 009600:

3000 3001 3002 3003 3004 3005 3006 3007 3008 3009 3010 3011  
4000 4001 4002 4003 4004 4005 4006 4007 4008 4009 4010 4011

Block 110100:

2000 2001 2002 2003 2004 2005 2006 2007 2008 2009 2010 2011  
3000 3001 3002 3003 3004 3005 3006 3007 3008 3009 3010 3011

VTD Minneapolis W-9 P-1

VTD Minneapolis W-9 P-2

VTD Minneapolis W-9 P-4

Block 125900:

1003 1004 1005 1006 1007 1008 1009 1010 1011 1012 1013 1014  
1015 3000 3001 3002 3003 3004 3005 3006 3007 3008 3009 3010  
3011 3012 3013

VTD Minneapolis W-9 P-5

VTD Minneapolis W-9 P-6

VTD Minneapolis W-9 P-7

VTD Minneapolis W-9 P-8

**District 61B**

**County Hennepin MN**

VTD Minneapolis W-9 P-8

Block 108800:

2002 2003 2004 2005 2006 2007 2008 2009 2010

VTD Minneapolis W-9 P-9

Block 008300:

1004 1005 1006 1007 1008 1009 1010 2007

Block 008400:

1003 1004 1005 1006 1007 1008 2004 2005 2006 2007 2008 2009  
2010 2011

**District 62A**

**County Hennepin MN**

VTD Minneapolis W-12 P-1

VTD Minneapolis W-12 P-10

VTD Minneapolis W-12 P-11

VTD Minneapolis W-12 P-12

VTD Minneapolis W-12 P-2

VTD Minneapolis W-12 P-3

VTD Minneapolis W-12 P-4

VTD Minneapolis W-12 P-5

Block 111100:

2000 2001 2002 2003 2004 2005 2006 2013 3012 3013 3014 3015  
3017 3018 3019 4012 4013 4014 4015

VTD Minneapolis W-12 P-6

VTD Minneapolis W-12 P-7

VTD Minneapolis W-12 P-8

Block 110100:

1000 1001 1002 1003 1004 1005 1006 1007 1008 1009 1010 1011  
1012 1013

VTD Minneapolis W-12 P-9

VTD Minneapolis W-2 P-1

VTD Minneapolis W-2 P-11

VTD Minneapolis W-2 P-2

VTD Minneapolis W-2 P-5

Block 125600:

2000 2001 2005 2006 2007 2008 2013 2014

VTD Minneapolis W-2 P-6

Block 125600:

1000 1001 1002 1003 1004 1005 1006 1007 1008 1009 1010 1011  
1012 1013 1015 1016 1017 1018 1019 1020 1021

VTD Minneapolis W-2 P-8

VTD Minneapolis W-2 P-9

Block 106400:

2000 2001 2002 2003 2004 2005 2006 2007 2013 2014 2016 2017  
2018 2019

VTD Minneapolis W-6 P-1

Block 106200:

**District 62A**

**County Hennepin MN**

VTD Minneapolis W-6 P-1

Block 106200:

2002 2003 2004 2005 2006 2007 3000 3001

VTD Minneapolis W-6 P-2

Block 106200:

2000 2001 2008 2009 2010

Block 106400:

2008 2009 2010 2011 2012 2015 2020 2021 2022 2023

VTD Minneapolis W-9 P-8

Block 107400:

1004 1005

Block 107500:

2011 2029 2030

**District 62B**

**County Hennepin MN**

VTD Minneapolis W-11 P-1

VTD Minneapolis W-11 P-10

VTD Minneapolis W-11 P-2

VTD Minneapolis W-11 P-3

VTD Minneapolis W-11 P-4

VTD Minneapolis W-11 P-5

VTD Minneapolis W-11 P-6

VTD Minneapolis W-11 P-7

VTD Minneapolis W-11 P-8

VTD Minneapolis W-11 P-9

Block 011800:

3006 3007 3008 3009 3010 3011 3012 3013

Block 012101:

1000 1001 1002 1003 1004 1005 1006 1007 1008 1009 1010 1011

1012 1013 2000 2001 2002 2003 2004 2005 2006

VTD Minneapolis W-12 P-13

VTD Minneapolis W-12 P-5

Block 011800:

1000 1001 1002 1003 1004 1005 1006 1013 1014

Block 111100:

1001 1002 1003 1004 1006 1007 1008 1009 2007 2008 2009 2010

2011 2012

VTD Minneapolis W-12 P-8

Block 110100:

1014 1015 1016

Block 111100:

1005

VTD Minneapolis W-13 P-6

VTD Minneapolis W-13 P-7

Block 111400:

3003 3004 3009 3010 3011 3012 4000 4001 4002 4003 4018 4019

**District 62B**

**County Hennepin MN**

VTD Minneapolis W-13 P-7

Block 111400:

4020 4021

VTD Minneapolis W-8 P-4

Block 110800:

1000

Block 110900:

2000	2001	2002	2003	2004	2005	2006	2007	2008	2009	2010	2011
2012	2013	2014	2015	2016	2017	2018					

VTD Minneapolis W-8 P-5

VTD Minneapolis W-8 P-8

Block 011000:

1000	1001	1002	1003	2000	2001	2002	3000	3001	3002	3003	3004
------	------	------	------	------	------	------	------	------	------	------	------

**District 63A**

**County Hennepin MN**

VTD Bloomington W-4 P-1

VTD Bloomington W-4 P-2

VTD Bloomington W-4 P-3

Block 025205:

1000	1001	1002	1003	1004	1005	1006	1007	4000	4001	4002	4003
4004	4005	4006	4007	4008	4009	4010	4011	4012	4013	5000	5001
5002	5003	5004	5005	5006	5007	5009	5010	5011	5016		

VTD Bloomington W-4 P-31

VTD Bloomington W-4 P-4

VTD Fort Snelling P-1

VTD Minneapolis W-11 P-9

Block 012101:

2007	2008	2009	2010	2011	2012
------	------	------	------	------	------

VTD Richfield W-1 P-5

Block 024200:

1000

Block 024300:

1000

Block 024400:

3005

Block 024500:

1009	1010	2009	2010	2019	2020
------	------	------	------	------	------

VTD Richfield W-2 P-2

VTD Richfield W-2 P-6

VTD Richfield W-2 P-7

VTD Richfield W-3 P-1

VTD Richfield W-3 P-8

VTD Richfield W-3 P-9

**District 63B**

**District 63B**

**County Hennepin MN**

VTD Bloomington W-1 P-10

Block 025801:

1002	1003	1004	1005	1008	1010	1011	1012	1014	1017	2000	2001
2002	3000	3001	3002	3003	3004	3005	3006	3007	3008	3009	3010
3011	3012										

VTD Bloomington W-1 P-14

Block 025802:

1000	1001	1002	1003	1004	1005	1006	1007	1008	1010	1011	1012
1013	1017	2000	2001	2002	2003	2004	2005				

Block 025803:

1000	1001	1002	1003	1004	1005						
------	------	------	------	------	------	--	--	--	--	--	--

VTD Bloomington W-1 P-30

Block 025702:

1000	4008	4009	4010	4011	4012	6000	6001	6002	6003	6004	6005
6006	6007	6008									

Block 025801:

1009	1013	1015	1016	1018	1019						
------	------	------	------	------	------	--	--	--	--	--	--

VTD Bloomington W-1 P-7

VTD Bloomington W-1 P-8

VTD Bloomington W-1 P-9

VTD Bloomington W-3 P-11

VTD Bloomington W-3 P-20

VTD Bloomington W-3 P-29

VTD Bloomington W-3 P-5

VTD Bloomington W-4 P-3

Block 025205:

1008	1009	1010	1011	1012	1013	1014	1015	3000	3001	3002	3003
3004	3005	3006	3007	3014	3015	3016					

VTD Bloomington W-4 P-32

VTD Bloomington W-4 P-6

VTD Richfield W-1 P-3

VTD Richfield W-1 P-4

VTD Richfield W-1 P-5

Block 024200:

1002	1003	1012	1013	1014	1015	1016	1017	1018	1019	1020	1021
1022	1023	1024	1025	1026	1027	1028	1029	1030	1031	1032	1033
1034	1035	1036	1037	1038	1039	1040	1041	1042			

Block 024300:

1001	1002	1003	1004	1005	1006	1007	1008	1009	1010	1011	1012
1013	1014	1015	1016								

**District 64A**

**County Ramsey MN**

VTD Saint Paul W-1 P-16

VTD Saint Paul W-4 P-12

Block 030201:

3010	3011	3012	3013	3014	3015	3016	3017				
------	------	------	------	------	------	------	------	--	--	--	--

**District 64A**

**County Ramsey MN**

VTD Saint Paul W-4 P-12

Block 030202:

1000 1001 1002 1003 1004 2000 2001 3004 3005 3006 3007

VTD Saint Paul W-4 P-13

VTD Saint Paul W-4 P-14

VTD Saint Paul W-4 P-15

VTD Saint Paul W-5 P-10

Block 031400:

1018 1019

Block 033000:

2003 2004 2010 2011

VTD Saint Paul W-5 P-2

Block 030300:

2000 2001 2002 2003 2004 2005 2006 2007 2008 2009 2010 2011  
 2012 2013 2014 2015 2016 2017 2018 2019 2020 2021 2022 2023  
 2024 2025 2026 3010 3011 3012

VTD Saint Paul W-5 P-3

Block 030300:

3002 3003 3004 3005 3006 3007 3008 3009

Block 031200:

1000 1001 1002 1003 1004 1005 1006 1007 1008 1009 1010 1011  
 1012 1013 1014 1015 1016 2003 2004 2005 2006 2007 3000 3001  
 3002 3003 3004 3005 3006 3007 3008 3009 3010 3011 3012 3013  
 3014 3015 3016 3017 3018 3019 3020 3021 3022

VTD Saint Paul W-5 P-4

VTD Saint Paul W-5 P-5

VTD Saint Paul W-5 P-6

VTD Saint Paul W-5 P-7

VTD Saint Paul W-5 P-8

Block 030601:

1007 2001 2002 2003 2004 2005 2007 2008 4001 4002 4003 4004  
 4005 4006 4007

VTD Saint Paul W-5 P-9

**District 64B**

**County Ramsey MN**

VTD Saint Paul W-1 P-10

VTD Saint Paul W-1 P-11

VTD Saint Paul W-1 P-14

VTD Saint Paul W-1 P-15

VTD Saint Paul W-1 P-2

Block 033400:

1000 1001 1002 1003 1004 1005 2000 2001 2002 2003 2004 2005  
 2006 4000 4001 4002 4003 4004 4005 4006 4007 4008 4009 4010  
 4011 4012 4013 4014 4015 4016 4017 4018 4019

Block 035300:

1000 1001 1002 1003 1004 1005 1006 1007 2000 2001 2002 2003

**District 64B**

**County Ramsey MN**

VTD Saint Paul W-1 P-2

Block 035300:

2004 2005 2006 2007 2008 2011 2017 2018 2019

VTD Saint Paul W-1 P-3

VTD Saint Paul W-1 P-4

VTD Saint Paul W-1 P-5

VTD Saint Paul W-1 P-6

VTD Saint Paul W-1 P-8

Block 033600:

1008 1009 1010 1011 1012

Block 033700:

2010 2011

Block 033900:

2000 2001 2008 2009 2010 2011 2012

Block 034000:

1000 1001 1002 1003 1004 1005 1006 1007 2000 2001 2002 2003  
2004 2005 2006 2007

Block 035500:

1000 1001 3000

VTD Saint Paul W-1 P-9

VTD Saint Paul W-2 P-10

VTD Saint Paul W-2 P-8

Block 034204:

2005 2006 2007 2010 2011 2012 2013 2014 2015 3001 3002

Block 042800:

1039 1040

VTD Saint Paul W-2 P-9

Block 033000:

1022 1023 1024 1025 1026 1027 1028 1029 1030 1031 1032 1033  
1034 1035 1039 1040 1041 1042 1043 1044 1045 1046 1047 1048  
1049 1050

Block 034203:

1000 1001 1002 1003 1004 1005 1006 1007 1008 1009 1010 1011  
1012 1013

Block 034204:

1000 1001 1002 1003 1004 1005 1006 1007 1008 1009 1010 1011  
1012 1013 1014 2000 2001 2002 2003 2004 2008 2009 3000 3003

Block 042800:

1016 1017 1018 1022 1023 1024 1025 1026 1027 1028 1029 1030  
1031 1032 1033 1034 1035 1036 1037 1038 2000 2001 2002

VTD Saint Paul W-5 P-10

Block 031400:

1020 1021

Block 031500:

1010 1011 1012 1013 1014 1015 1016

Block 033000:



**District 64B**

**County Ramsey MN**

VTD Saint Paul W-5 P-10

Block 033000:

1002	1004	1005	1006	1007	1008	1009	1010	1011	1012	1013	1014
1015	1016	1017	1019	2007	2009	2012	2013	2020	2022	2023	2024
2025	2026										

**District 65A**

**County Ramsey MN**

VTD Saint Paul W-1 P-1

Block 035200:

1010	1011	1012	1013	1014	1015	1016	1017	1018	1019	1020	1021
1022	1023	1024	2004								

VTD Saint Paul W-1 P-2

Block 035200:

1000	1001	1002	1003	1004	1005	1006	1007	1008	1009		
------	------	------	------	------	------	------	------	------	------	--	--

VTD Saint Paul W-3 P-1

VTD Saint Paul W-3 P-10

Block 037500:

1000	5000	5001	5002	5003	5004	5005	5006	5007	5008	5009	5010
5011	6000	6001	6002	6003	6004	6005	6006	6007	6008	6009	

VTD Saint Paul W-3 P-12

Block 035200:

2000	2001	2002	2003	2005	2006	2007	2008	2009	2010	2011	2012
2013	2014	2015	2016	2017	3000	3001	3002	3003	3004	3005	3006
3007	3008	3009	3010	3011							

VTD Saint Paul W-3 P-13

Block 035200:

3012	3013	3014	3015								
------	------	------	------	--	--	--	--	--	--	--	--

Block 036500:

2000	2001	2002	2003	2004	2005	2006	2007	4000	4001	4002	4003
4004	4005	4006	4007								

VTD Saint Paul W-3 P-14

Block 036500:

2008	2009	2010	2011	2012	2013	2014	2015	4008	4009	4010	4011
4012	4013	4014	4015								

VTD Saint Paul W-3 P-2

VTD Saint Paul W-3 P-3

VTD Saint Paul W-3 P-4

VTD Saint Paul W-3 P-5

Block 037601:

1004	1005	1006	1007	1008	1009	1010	1011	1012	1013	1014	1015
1016	1017	1018	1019	2000	2001	2002	2003	2004	2005	2006	2007
2008	2009	2010	3005	3006	3007	3008	3009	3010	3011		

VTD Saint Paul W-3 P-6

VTD Saint Paul W-3 P-7

VTD Saint Paul W-3 P-8

VTD Saint Paul W-3 P-9

**District 65A**

**County Ramsey MN**

VTD Saint Paul W-4 P-10

Block 035000:

1000	1001	1002	1003	1004	1005	1006	1007	1008	1009	1010	1011
1012	1013	1014	1015	1016	1017	1018	1019	2000	2001	2002	2003
2004	2005	2006	2007	2008	2009	2010	2011	2012	2013	2014	2015

VTD Saint Paul W-4 P-5

VTD Saint Paul W-4 P-6

VTD Saint Paul W-4 P-7

**District 65B**

**County Ramsey MN**

VTD Saint Paul W-1 P-1

Block 035300:

1008	1009	1010	1011	1012	1013	1014	1015	2009	2010	2012	2013
2014	2015	2016									

VTD Saint Paul W-1 P-12

VTD Saint Paul W-1 P-13

VTD Saint Paul W-1 P-7

VTD Saint Paul W-1 P-8

Block 035500:

2001	2002
------	------

VTD Saint Paul W-2 P-1

VTD Saint Paul W-2 P-11

VTD Saint Paul W-2 P-2

VTD Saint Paul W-2 P-3

VTD Saint Paul W-2 P-4

VTD Saint Paul W-2 P-5

VTD Saint Paul W-2 P-6

VTD Saint Paul W-2 P-7

VTD Saint Paul W-2 P-8

Block 034201:

2003	6001	6003	6004	6005	6006	6007	6008	6009	6010	6011	6012
6013	6014	6015	6016	6017	6018	6019	6020	6021	6023	6024	6025

Block 035800:

1000	1001	1002	1004	1007
------	------	------	------	------

Block 042800:

1041	1042
------	------

VTD Saint Paul W-2 P-9

Block 033000:

1036
------

Block 034201:

1000	1001	3000	3019	5000	5001	5002	6000
------	------	------	------	------	------	------	------

Block 034203:

3000	3001	3002	3003	3004
------	------	------	------	------

VTD Saint Paul W-3 P-10

Block 036600:

5008
------

**District 65B**

**County Ramsey MN**

VTD Saint Paul W-3 P-10

Block 037500:

1001 1002 1004 1005 1006 1007 1011 1012 1013

VTD Saint Paul W-3 P-11

VTD Saint Paul W-3 P-12

Block 035300:

3002 3003 4000 4001 4002 4003 4004 4005 4006 4007 4008 4009  
4010 4011

VTD Saint Paul W-3 P-13

Block 035300:

4012 4013

Block 036600:

3000 3001 3002 3003 3004 3005 3006 3007 4002 4003 4004 4005

Block 036700:

1005

VTD Saint Paul W-3 P-14

Block 036600:

1000 1001 1002 1003 1004 1005 1006 1007 1008 1009 1010 1011  
1012 1013 1014 1015 1016 1017 1018 1019 2000 2001 2002 2003  
2004 2005 2006 2007 2008 2009 2010 2011 2012 2013 2014 2015  
2016 2017 3008 3009 3010 3011 3012 3013 3014 3015 4000 4001  
4006 4007 4008 4009 4010 4011 4012 4013 5000 5001 5002 5003  
5004 5005 5006 5007

Block 036700:

3012 3013 3014 3015 3016 3017 3018 3023 3024

VTD Saint Paul W-3 P-5

Block 037604:

1006 1007 1008 1009 1010 1015 1016 1017 2000 2001 2002 2003  
2004

**District 66A**

**County Ramsey MN**

VTD Saint Paul W-5 P-8

Block 030601:

1000 1001 1002 1003 1004 1005 1006 1008 1009 1010 1011 1012  
1013 1014 2000 2006 3000 3001 3002 3003 3004 3005 3006 3007  
3008 4000 4008

Block 030900:

1000 1001 1002 1003 3000 3001

VTD Saint Paul W-6 P-1

VTD Saint Paul W-6 P-10

VTD Saint Paul W-6 P-11

VTD Saint Paul W-6 P-12

Block 030702:

4001 4002 4003 4006 4007

VTD Saint Paul W-6 P-2

VTD Saint Paul W-6 P-3

**District 66A**

**County Ramsey MN**

- VTD Saint Paul W-6 P-4
- VTD Saint Paul W-6 P-5
- VTD Saint Paul W-6 P-6
- VTD Saint Paul W-6 P-7
- VTD Saint Paul W-6 P-8

**District 66B**

**County Ramsey MN**

VTD Saint Paul W-6 P-12

Block 030702:

2000	2001	2002	2003	2004	2005	2006	2007	2008	2009	3000	3001
3002	3003	3004	3005	3006	3007	3008	3009	3010			

Block 031801:

1000 1001

Block 031802:

1007

VTD Saint Paul W-6 P-9

VTD Saint Paul W-7 P-1

VTD Saint Paul W-7 P-10

VTD Saint Paul W-7 P-11

VTD Saint Paul W-7 P-2

VTD Saint Paul W-7 P-3

VTD Saint Paul W-7 P-4

VTD Saint Paul W-7 P-5

Block 034400:

1000	1001	1007	1012	1013	1014	1015	1016	1017	1018	1019	1020
1029	1030	1031	1032	1033	1035	1036	1037				

Block 034500:

3009	3010	3011	3012	3013	3014	3015	3016				
------	------	------	------	------	------	------	------	--	--	--	--

Block 034601:

1002	1003	1004	1005	1006	1007	1008	1009	1012	1013	1014	1015
1016	1017	1018	1019	1020	1021	1022	1023	1024	1025	1026	1027
1028	1029	1030	1031								

Block 980000:

1011	1012	1013	1014	1015							
------	------	------	------	------	--	--	--	--	--	--	--

VTD Saint Paul W-7 P-6

VTD Saint Paul W-7 P-7

VTD Saint Paul W-7 P-8

Block 034601:

1000	1001	1010	1011								
------	------	------	------	--	--	--	--	--	--	--	--

Block 034602:

3001	3006	3007	3008								
------	------	------	------	--	--	--	--	--	--	--	--

Block 034701:

2008	2009	2010	2011	2012	2013	3011					
------	------	------	------	------	------	------	--	--	--	--	--

Block 034702:

2000

VTD Saint Paul W-7 P-9

**District 67A**

**County Dakota MN**

VTD South Saint Paul P-1

VTD South Saint Paul P-2

Block 060201:

3003 3005 3006 3007 3008 3009 3010 3011 3012 3013 3014 3015

Block 060202:

1015 1020 3005 3006 3007 3008 3010 3011 3012 3013 3014 3015  
3016

Block 060302:

3000 3001 3002 3003 3004 3005

VTD West Saint Paul W-1 P-1

VTD West Saint Paul W-1 P-2

VTD West Saint Paul W-2 P-1

VTD West Saint Paul W-2 P-2

VTD West Saint Paul W-3 P-1

VTD West Saint Paul W-3 P-2

**County Ramsey MN**

VTD Saint Paul W-2 P-12

VTD Saint Paul W-2 P-13

VTD Saint Paul W-2 P-14

VTD Saint Paul W-2 P-15

**District 67B**

**County Dakota MN**

VTD Inver Grove Heights P-7

Block 060502:

3000 3001 3003 3006 3007 3008 3009 3010 3011 3012 3015 3017

3018 3019 3020 4000 4001 4002 4003 4004 4005 4006 4007 4008

4009 4010 4011 4012 4014 4015 4016 4017 4018 4019 4020 4021

4023 4024 4025 4026 4027

Block 060503:

2003 2004 2005 2006 2007 2008 2009 2010 2011 2012 2013 2014

2015 2016

VTD South Saint Paul P-2

Block 060302:

1000 1001 1002 1003 2000 2001 2002 2003 2004 2005 2006 2007

VTD South Saint Paul P-3

VTD South Saint Paul P-4

VTD South Saint Paul P-5

**County Ramsey MN**

VTD Maplewood P-11

VTD Maplewood P-12

VTD Maplewood P-13

VTD Saint Paul W-7 P-12

VTD Saint Paul W-7 P-13

VTD Saint Paul W-7 P-5

Block 034601:

1032

**District 67B**

**County Ramsey MN**

VTD Saint Paul W-7 P-5

Block 980000:

1000	1001	1002	1003	1004	1005	1006	1007	1008	1009	1010	1016
1017	1018										

VTD Saint Paul W-7 P-8

Block 034701:

3012 3013

Block 034702:

2001 2002 2003 2004 2005 2006

Block 037402:

1000 1001 1002 1003 1004 1005 2000 2003 2004 2009 2010

**County Washington MN**

VTD Newport

**District 6A**

**County Becker MN**

VTD Burlington Twp

VTD Carsonville Twp

VTD Erie Twp

VTD Evergreen Twp

VTD Frazee

VTD Green Valley Twp

VTD Height of Land Twp

VTD Holmesville Twp

VTD Osage Twp

VTD Runeberg Twp

VTD Savannah Twp

VTD Shell Lake Twp

VTD Silver Leaf Twp

VTD Spruce Grove Twp

VTD Toad Lake Twp

VTD Two Inlets Twp

VTD Wolf Lake

VTD Wolf Lake Twp

**County Hubbard MN**

VTD Akeley

VTD Akeley Twp

VTD Arago Twp

VTD Badoura Twp

VTD Clay Twp

VTD Clover Twp

VTD Crow Wing Lake Twp

VTD Guthrie Twp

VTD Hart Lake Twp P-1

VTD Hendrickson Twp

VTD Henrietta Twp

VTD Hubbard Twp

**District 6A****County Hubbard MN**

VTD Lake Alice Twp  
VTD Lake Emma Twp  
VTD Lake George Twp  
VTD Lake Hattie Twp  
VTD Lakeport Twp P-1  
VTD Laporte  
VTD Mantrap Twp  
VTD Nevis  
VTD Nevis Twp  
VTD Park Rapids P-1  
VTD Park Rapids P-2  
VTD Schoolcraft Twp  
VTD Steamboat River Twp P-1  
VTD Straight River Twp  
VTD Thorpe Twp  
VTD Todd Twp P-1  
VTD Todd Twp P-2  
VTD White Oak Twp

**County Wadena MN****District 6B****County Cass MN**

VTD Ansel Twp  
VTD Backus  
VTD Barclay Twp  
VTD Becker Twp  
VTD Birch Lake Twp  
VTD Blind Lake Twp  
VTD Bull Moose Twp  
VTD Bungo Twp  
VTD Byron Twp  
VTD Chickamaw Beach  
VTD Deerfield Twp  
VTD East Gull Lake  
VTD Fairview Twp  
VTD Hackensack  
VTD Hiram Twp  
VTD Home Brook Twp  
VTD Lake Shore  
VTD Loon Lake Twp  
VTD Maple Twp  
VTD May Twp  
VTD McKinley Twp  
VTD Meadow Brook Twp  
VTD Moose Lake Twp  
VTD Motley  
VTD Pillager

**District 6B**

**County Cass MN**

VTD Pine Lake Twp

Block 940001:

1082 1083 1084

Block 960200:

2138

Block 960301:

1009 1010 1011 1012 1033 2000 2001 2002 2003 2004 2023

VTD Pine River

VTD Pine River Twp

VTD Ponto Lake Twp

VTD Poplar Twp

VTD Powers Twp

VTD Shingobee Twp P-1

Block 940001:

1045 1046 1047 1048 1049 1050 1053 2056 3000 3001 3002 3003

3004 3005 3006 3007 3008 3009 3010 3011 3012 3013 3014 3015

3022 3023 3024 3025 3026 3027 3028 3029 3030 3031 3034 3035

3036 3037 3040 3041 3042 3043 3044 3045 3046 3047 3048 3051

3052 3053 3054 3055 3056 3057 3058 3059 3060 3061 3062 3063

3064 3065 3066 3067 3068 3074 3091 3092 3093 3094 3095 4000

4002 4004 4005 4006 4007 4008 4010 4011 4012 4013 4048 4049

4051 4052 4055 4056

Block 960301:

2012 2013

VTD Sylvan Twp

VTD Trelipe Twp

VTD Turtle Lake Twp

Block 940001:

1051 1052 1055 1056 1067 1080 3069 3070

Block 960301:

2005 2006 2007 2008 2009 2010 2011 2014 2015

VTD Wabedo Twp

VTD Walden Twp

VTD Walker

VTD Wilson Twp

VTD Woodrow Twp

**County Crow Wing MN**

VTD Blue Precinct

VTD Brainerd W-2 P-1

Block 950901:

2026

VTD Breezy Point City

VTD Crosslake City

VTD Fairfield Twp

VTD Fifty Lakes City

VTD Gail Lake Twp



**District 6B**

**County Crow Wing MN**

- VTD Ideal Twp
- VTD Jenkins City
- VTD Jenkins Twp
- VTD Lake Edward Twp
- VTD Manhattan Beach City
- VTD Mission Twp
- VTD Nisswa City
- VTD Pelican Twp
- VTD Pequot Lakes City
- VTD Perry Lake Twp
- VTD Red Precinct
- VTD Timothy Twp
- VTD White Precinct

**District 7A**

**County Clay MN**

- VTD Moorhead Twp P-1
  - Block 030400:
    - 1001 1005
- VTD Moorhead Twp P-2
- VTD Moorhead W-1 P-1A
- VTD Moorhead W-1 P-1B
- VTD Moorhead W-1 P-2
- VTD Moorhead W-2 P-3
- VTD Moorhead W-2 P-4
- VTD Moorhead W-2 P-5A
- VTD Moorhead W-2 P-5B
- VTD Moorhead W-3 P-6A
- VTD Moorhead W-3 P-6B
- VTD Moorhead W-3 P-7
- VTD Moorhead W-3 P-8
  - Block 020500:
    - 1000 2010 2011 2015
  - Block 030110:
    - 2000 2001 2002 2003 2004 2005 2006 2007 2008 2009 2010 2011
    - 2012
- VTD Moorhead W-4 P-10
- VTD Moorhead W-4 P-11
- VTD Moorhead W-4 P-12
- VTD Moorhead W-4 P-9

**District 7B**

**County Becker MN**

- VTD Atlanta Twp
- VTD Audubon
- VTD Audubon Twp
- VTD Cormorant Twp
- VTD Cuba Twp

**District 7B**

**County Becker MN**

- VTD Detroit Lakes W-1 P-1
- VTD Detroit Lakes W-2 P-1
- VTD Detroit Lakes W-3 P-1
- VTD Detroit Twp P-1
- VTD Detroit Twp P-2
- VTD Detroit Twp P-3
- VTD Hamden Twp
- VTD Lake Eunice Twp
- VTD Lake Park
- VTD Lake Park Twp
- VTD Lake View Twp
- VTD Richwood Twp
- VTD Walworth Twp

**County Clay MN**

- VTD Alliance Twp
- VTD Barnesville Twp
- VTD Barnesville W-1
- VTD Barnesville W-2
- VTD Barnesville W-3
- VTD Comstock
- VTD Cromwell Twp
- VTD Dilworth
- VTD Eglon Twp
- VTD Elkton Twp
- VTD Elmwood Twp
- VTD Flowing Twp
- VTD Georgetown
- VTD Georgetown Twp
- VTD Glyndon
- VTD Glyndon Twp
- VTD Goose Prairie Twp
- VTD Hawley
- VTD Hawley Twp
- VTD Highland Grove Twp
- VTD Hitterdal
- VTD Holy Cross Twp
- VTD Humboldt Twp
- VTD Keene Twp
- VTD Kragnes Twp
- VTD Kurtz Twp
- VTD Moland Twp
- VTD Moorhead Twp P-1

Block 030110:

1007	1009	1010	1011	1012	1013	1014	1015	1022	1031	2013	3000
3001	3002	3003	3004	3005	3006	3007	3008				

Block 030111:

**District 7B**

**County Clay MN**

VTD Moorhead Twp P-1

Block 030111:

1077 1107 1112 1118 1119 1126 1171 1172 1173 3001 3002 3009

Block 030112:

2000 2011 3000 4013 4020 4021 4022

Block 030400:

1003

VTD Moorhead W-3 P-8

Block 020500:

1001 1002 1003 1004 1005 1006 1007 1008 1009 1010 2019 2020  
2021

Block 030110:

2014 2015 2016 2017 2018 2019 2020 2021 2022 2023 2024 2025  
2026 2027 2028

VTD Morken Twp

VTD Oakport Twp

VTD Parke Twp

VTD Riverton Twp

VTD Sabin

VTD Skree Twp

VTD Spring Prairie Twp

VTD Tansem Twp

VTD Viding Twp

**District 8A**

**County Aitkin MN**

VTD Aitkin

VTD Aitkin Twp

VTD Farm Island Twp

VTD Fleming Twp

VTD Glen Twp

VTD Hazelton Twp

VTD Hill City

VTD Hill Lake Twp

VTD Kimberly Twp

VTD Lakeside Twp

VTD Logan Twp

VTD Macville Twp

VTD Malmo Twp

VTD Morrison Twp

VTD Nordland Twp

VTD Northwest Aitkin Unorg P-1

VTD Northwest Aitkin Unorg P-2

VTD Palisade

VTD Spencer Twp

VTD Unorg 48-27 (Blind Lake Unorg)

VTD Unorg 51-27 (Lemay Unorg)

**District 8A**

**County Aitkin MN**

- VTD Waukenabo Twp
- VTD Wealthwood Twp

**County Cass MN**

- VTD Beulah Twp
- VTD Crooked Lake Twp
- VTD Lima Twp
- VTD Remer
- VTD Remer Twp
- VTD Slater Twp
- VTD Smoky Hollow Twp
- VTD Thunder Lake Twp
- VTD Willow River

**County Crow Wing MN**

- VTD Dean Lake Prec
- VTD Emily City
- VTD Little Pine Twp
- VTD Ross Lake Twp

**County Itasca MN**

- VTD Arbo Twp
- VTD Bass Lake Prec
- VTD Blackberry Twp
- VTD Cohasset
- VTD Coleraine
- VTD Deer Lake Prec
- VTD Deer River P-2
- VTD Deer River Twp P-1
- VTD Deer River Twp P-2
- VTD Grand Rapids P-1
- VTD Grand Rapids P-2
- VTD Grand Rapids P-3
- VTD Grand Rapids P-4
- VTD Harris Twp
- VTD La Prairie P-6
- VTD Morse Twp P-1
  - Block 480702:
    - 2038    2039    2040
- VTD Morse Twp P-2
- VTD Oteneagen Twp
  - Block 480302:
    - 1033    1034
- VTD Spang Twp
- VTD Splithand Twp
- VTD Sugar Lake Prec
- VTD Trout Lake Twp
- VTD Wabana Twp
- VTD Wellers-McCormick P-2

**District 8A**

**County Itasca MN**

VTD Wildwood Twp  
 VTD Zemple

**District 8B**

**County Crow Wing MN**

VTD Baxter P-1 East  
 VTD Baxter P-1 West  
 VTD Baxter P-2 East  
 VTD Baxter P-2 West  
 VTD Bay Lake Twp  
 VTD Brainerd W-1 P-1  
 VTD Brainerd W-1 P-2  
 VTD Brainerd W-2 P-1

Block 950901:

2010	2017	2019	2020	2027	2028	2029	2030	2033	2037	2038	2039
2042	2043	2044	2045								

Block 951200:

1002	1003	1019	1021	1022	1023	1024	1025	1026	1031	1032	1033
1034	1035	1036	1037	1038	1039	1040	1042	1043	1044	1045	1046
1047	1048	1049	1050	1051	1052	1053	1054	1055	1056	1066	1067
1068	1069	1071	1075	1077	1078	1079					

Block 951301:

3000

Block 951303:

2003	2004	2005	2006	2007	2008	2009	2010	2011	2012	2013	2014
2015	2016	2017	2018	2019	2020	2021	2022	2023	2024	2025	3000
3001	3002	3003	3004	3005	3006	3007					

VTD Brainerd W-2 P-2  
 VTD Brainerd W-3 P-1  
 VTD Brainerd W-3 P-2  
 VTD Brainerd W-3 P-3  
 VTD Brainerd W-4 P-1  
 VTD Brainerd W-4 P-2  
 VTD Center Twp  
 VTD Crosby City  
 VTD Crow Wing Twp P-1  
 VTD Crow Wing Twp P-2  
 VTD Cuyuna City  
 VTD Daggett Brook Twp  
 VTD Deerwood City  
 VTD Deerwood Twp  
 VTD Fort Ripley Twp

Block 951400:

1005	1006	1007	1008	1009	1012	1013	1014	1015	1016	1017	1018
1022	1023	1024	1025	1026	1027	1028	1029	1030	1031	1032	1033
1034	1035	1036	1037	1038	1039	1040	1041	1042	1043	1044	1045
1046	1047	1048	1049	1050	1051	1052	1053	1058	1059	1065	1070

**District 8B**

**County Crow Wing MN**

- VTD Fort Ripley Twp
  - Block 951400:
    - 4047    4048    4049    4050
- VTD Garrison City
- VTD Garrison Twp
- VTD Irondale Twp
- VTD Ironton City
- VTD Long Lake Twp
- VTD Maple Grove Twp
- VTD Nokay Lake Twp
- VTD Oak Lawn Twp
- VTD Platte Lake Twp
- VTD Rabbit Lake Twp
- VTD Riverton City
- VTD Saint Mathias Twp
- VTD Trommald City
- VTD Wolford Twp

**District 9A**

**County Aitkin MN**

- VTD Ball Bluff Twp
- VTD Balsam Twp
- VTD Beaver Twp
- VTD Clark Twp
- VTD Cornish Twp
- VTD Haugen Twp
- VTD Idun Twp
  - Block 790501:
    - 1051    1052    1053    1054    1058    1059    1060    1061    1062    1063    1070    1071
    - 1086    1088
- VTD Jevne Twp
- VTD Lee Twp
- VTD Libby Twp P-East
- VTD Libby Twp P-West
- VTD McGrath
- VTD McGregor
- VTD McGregor Twp
- VTD Millward Twp
- VTD Northeast Aitkin Unorg
- VTD Pliny Twp
- VTD Rice River Twp
- VTD Salo Twp
- VTD Seavey Twp
- VTD Shamrock Twp
- VTD Spalding Twp
- VTD Tamarack
- VTD Turner Twp

**District 9A**

**County Aitkin MN**

- VTD Unorg 45-24 (Jewett Unorg)
- VTD Unorg 47-24 (Davidson Unorg)
- VTD Verdon Twp
- VTD Wagner Twp
- VTD White Pine Twp
- VTD Williams Twp
- VTD Workman Twp

**County Carlton MN**

- VTD Atkinson Twp
- VTD Automba Twp
- VTD Barnum
- VTD Barnum Twp
- VTD Beseman Twp
- VTD Blackhoof Twp
- VTD Clear Creek Unorg
- VTD Corona Unorg

Block 070600:

2017	2018	2019	2020	2021	2022	2043	2044	2045	2046	2047	2048
2053	2054	2055	2066								

- VTD Cromwell
- VTD Eagle Twp
- VTD Holyoke Twp
- VTD Kalevala Twp
- VTD Kettle River
- VTD Lakeview Twp
- VTD Mahtowa Twp
- VTD Moose Lake
- VTD Moose Lake Twp
- VTD Progress Unorg

Block 070600:

2000	2004	2005	2006	2007	2008	2009
------	------	------	------	------	------	------

- VTD Red Clover Unorg
- VTD Sawyer Unorg

Block 070502:

1001	1002	1003	1004	1005	1013
------	------	------	------	------	------

Block 070600:

2049	2050
------	------

- VTD Silver Twp
- VTD Skelton Twp
- VTD Split Rock Twp
- VTD Twin Lakes Twp

Block 070401:

2039	2042	2043	2044	2049	2050	2051	2054
------	------	------	------	------	------	------	------

Block 070402:

2011
------

Block 070502:

**District 9A**

**County Carlton MN**

VTD Twin Lakes Twp

Block 070502:

1000	1006	1007	1008	1009	1015	1016	1017	1018	1019	1020	1021
1022	1029	1030	1090								

VTD Wrenshall Twp

VTD Wright

**County Itasca MN**

VTD Feeley Twp

VTD Goodland Twp

VTD Gran Prec

VTD Sago Twp

VTD Warba

VTD Wawina Twp

**County Kanabec MN**

VTD Ford Twp

VTD Hay Brook Twp

VTD Hillman Twp

VTD Kroschel Twp

VTD Peace Twp

VTD Pomroy Twp

**County Pine MN**

VTD Arlone Twp

VTD Arna Twp

VTD Askov

VTD Barry Twp

VTD Birch Creek Twp

VTD Bremen Twp

VTD Bruno

VTD Bruno Twp

VTD Clover Twp

VTD Crosby Twp

Block 950401:

1183	1184	1185
------	------	------

VTD Danforth Twp

VTD Dell Grove Twp

VTD Denham

VTD Finlayson

VTD Finlayson Twp

VTD Fleming Twp

VTD Hinckley

VTD Hinckley Twp

VTD Kerrick

VTD Kerrick Twp

VTD Kettle River Twp

VTD New Dosey Twp

VTD Nickerson Twp



**District 9A**

**County Pine MN**

- VTD Norman Twp
- VTD Ogema Twp
- VTD Park Twp
- VTD Partridge Twp
- VTD Pine Lake Twp
- VTD Rutledge
- VTD Sandstone
- VTD Sandstone Twp
- VTD Sturgeon Lake P-1
- VTD Sturgeon Lake P-2
- VTD Sturgeon Lake Twp
- VTD Willow River
- VTD Wilma Twp
- VTD Windemere Twp

**County St. Louis MN**

- VTD Alborn Twp
- VTD Arrowhead Twp

Block 011200:

1072	1075	1076	1088	1089	1114	4000	4001	4002	4051	4052	4053
4054	4055	4056	4057	4058							

- VTD Cedar Valley Twp

- VTD Culver Twp

Block 011200:

1059	1062	1063	1064	1065	1066	1067	1068	1069	1070	1071	1090
1091	1092	1099	1100	1101	1102	1103	1104	1105	1106	1107	1108
1109	1110	1111	1115	1116	1117	1121	1122				

- VTD Elmer Twp
- VTD Fine Lakes Twp
- VTD Floodwood P-1
- VTD Floodwood Twp P-2
- VTD Halden Twp
- VTD Industrial Twp
- VTD Kelsey Twp
- VTD Lavell Twp
- VTD McDavitt Twp
- VTD Meadowlands
- VTD Meadowlands Twp
- VTD Ness Twp
- VTD New Independence Twp
- VTD Northland Twp
- VTD Prairie Lake Twp
- VTD Toivola Twp
- VTD Unorg Prct 1
- VTD Unorg Prct 4
- VTD Van Buren Twp

**District 9B**

**District 9B**

**County Chisago MN**

VTD Fish Lake Twp

VTD Harris

VTD Nessel Twp

VTD North Branch P-A

VTD North Branch P-B

VTD North Branch P-C

VTD Rush City

VTD Rushseba Twp

VTD Sunrise Twp

Block 110202:

3005	3006	3007	3008	3009	3010	3011	3012	3017	3018
------	------	------	------	------	------	------	------	------	------

**County Isanti MN**

VTD Braham

VTD Cambridge Twp

Block 130100:

1065	1067	4000	4001	4002	4011	4012	4013	4014	4015	4018
------	------	------	------	------	------	------	------	------	------	------

Block 130200:

2040	2041	2042	2043	2044	2051	2052	2053	2054	2059	2060	2061
2062	2069	2070	2071	2072	2073	2074	2075	2076	2077	2078	2079
2080	2081	2082	2083	2084	2085	2086	2087	2088	2089	2090	2091
2092	2093	2094	2095	2096	2097						

Block 130302:

1000	1001	1002	1003	1004	1005	1006	1007	1008	1009	1010	1011
1012	1013	1014	1015	1016	1018	1022	1024	1027	1028	1029	1030
1031	1032	2000	2001	2002							

Block 130400:

1000	2008
------	------

VTD North Branch Twp

VTD Stanchfield Twp

**County Kanabec MN**

VTD Braham

VTD Comfort Twp

VTD Grass Lake Twp

VTD Grasston

VTD Quamba

VTD Whited Twp

**County Pine MN**

VTD Brook Park

VTD Brook Park Twp

VTD Chengwatana Twp

VTD Crosby Twp

Block 950401:

1163	1164	1165	1166	1167	1168	1169	1170	1171	1172	1173	1174
1175											

Block 950402:

2059	2060	2068	2069	2070	2071	2072	2073	2074	2075	2076	2077
------	------	------	------	------	------	------	------	------	------	------	------

**District 9B**

**County Pine MN**

VTD Crosby Twp

Block 950402:

2081 2082 2083 2084 2085 2086 2087

VTD Henriette

VTD Mission Creek Twp

VTD Munch Twp

VTD Pine City

VTD Pine City Twp

VTD Pokegama Twp

VTD Rock Creek

VTD Royalton Twp

**EXHIBIT B2**  
**SENATE**

User: Corrie Plaintiffs

Plan Name: Senate Redistricting Plan

Plan Type: State Senate

## Plan Components

Monday, December 6, 2021

8:40 PM

### Population

#### District 1

County: Clay (part) 1,037

**County Clay Subtotal 1,037**

County: Kittson 4,207

County: Marshall 9,040

County: Norman 6,441

County: Pennington 13,992

County: Polk 31,192

County: Red Lake 3,935

County: Roseau 15,331

**District 1 Total 85,175**

#### District 2

County: Becker (part) 3,609

**County Becker Subtotal 3,609**

County: Beltrami 46,228

County: Cass (part) 7,617

**Subtotal 7,617**

**County Cass Subtotal 7,617**

County: Clearwater 8,524

County: Hubbard (part) 3,683

**County Hubbard Subtotal 3,683**

County: Itasca (part) 4,668

**Subtotal 4,668**

**County Itasca Subtotal 4,668**

County: Koochiching (part) 1,642

**Subtotal 1,642**

**County Koochiching Subtotal 1,642**

County: Lake of the Woods 3,763

County: Mahnomen 5,411

**District 2 Total 85,145**

#### District 3

County: Itasca (part) 10,033

**Subtotal 10,033**

**County Itasca Subtotal 10,033**

County: Koochiching (part) 10,420

**Subtotal 10,420**

**County Koochiching Subtotal 10,420**

County: St. Louis (part) 64,898

**County St. Louis Subtotal 64,898**

**District 3 Total 85,351**

	Population
<b>District 4</b>	
County: Carlton (part)	24,112
<b>Subtotal</b>	<b>24,112</b>
<b>County Carlton Subtotal</b>	<b>24,112</b>
County: Cook	5,600
County: Lake	10,905
County: St. Louis (part)	44,699
<b>Subtotal</b>	<b>44,699</b>
<b>County St. Louis Subtotal</b>	<b>44,699</b>
<b>District 4 Total</b>	<b>85,316</b>
<b>District 5</b>	
County: St. Louis (part)	85,121
<b>Subtotal</b>	<b>85,121</b>
<b>County St. Louis Subtotal</b>	<b>85,121</b>
<b>District 5 Total</b>	<b>85,121</b>
<b>District 6</b>	
County: Becker (part)	10,853
<b>County Becker Subtotal</b>	<b>10,853</b>
County: Cass (part)	20,647
<b>Subtotal</b>	<b>20,647</b>
<b>County Cass Subtotal</b>	<b>20,647</b>
County: Crow Wing (part)	21,862
<b>Subtotal</b>	<b>21,862</b>
<b>County Crow Wing Subtotal</b>	<b>21,862</b>
County: Hubbard (part)	17,661
<b>County Hubbard Subtotal</b>	<b>17,661</b>
County: Wadena	14,065
<b>District 6 Total</b>	<b>85,088</b>
<b>District 7</b>	
County: Becker (part)	20,721
<b>County Becker Subtotal</b>	<b>20,721</b>
County: Clay (part)	64,281
<b>County Clay Subtotal</b>	<b>64,281</b>
<b>District 7 Total</b>	<b>85,002</b>
<b>District 8</b>	
County: Aitkin (part)	10,799
<b>County Aitkin Subtotal</b>	<b>10,799</b>
County: Cass (part)	1,802
<b>County Cass Subtotal</b>	<b>1,802</b>
County: Crow Wing (part)	43,595
<b>Subtotal</b>	<b>43,595</b>
<b>County Crow Wing Subtotal</b>	<b>43,595</b>
County: Itasca (part)	28,758
<b>Subtotal</b>	<b>28,758</b>

Population	
<b>District 8</b>	
County: Itasca (part)	28,758
<b>County Itasca Subtotal</b>	<b>28,758</b>
<b>District 8 Total</b>	<b>84,954</b>
<b>District 9</b>	
County: Aitkin (part)	4,898
<b>Subtotal</b>	<b>4,898</b>
<b>County Aitkin Subtotal</b>	<b>4,898</b>
County: Carlton (part)	12,095
<b>Subtotal</b>	<b>12,095</b>
<b>County Carlton Subtotal</b>	<b>12,095</b>
County: Chisago (part)	20,230
<b>Subtotal</b>	<b>20,230</b>
<b>County Chisago Subtotal</b>	<b>20,230</b>
County: Isanti (part)	6,373
<b>Subtotal</b>	<b>6,373</b>
<b>County Isanti Subtotal</b>	<b>6,373</b>
County: Itasca (part)	1,555
<b>County Itasca Subtotal</b>	<b>1,555</b>
County: Kanabec (part)	5,648
<b>County Kanabec Subtotal</b>	<b>5,648</b>
County: Pine	28,876
County: St. Louis (part)	5,513
<b>Subtotal</b>	<b>5,513</b>
<b>County St. Louis Subtotal</b>	<b>5,513</b>
<b>District 9 Total</b>	<b>85,188</b>
<b>District 10</b>	
County: Big Stone	5,166
County: Grant	6,074
County: Otter Tail (part)	35,942
<b>County Otter Tail Subtotal</b>	<b>35,942</b>
County: Pope	11,308
County: Stevens	9,671
County: Swift (part)	6,922
<b>Subtotal</b>	<b>6,922</b>
<b>County Swift Subtotal</b>	<b>6,922</b>
County: Traverse	3,360
County: Wilkin	6,506
<b>District 10 Total</b>	<b>84,949</b>
<b>District 11</b>	
County: Douglas	39,006
County: Otter Tail (part)	24,139
<b>County Otter Tail Subtotal</b>	<b>24,139</b>
County: Todd (part)	21,830

	Population
<b>District 11</b>	
County: Todd (part)	21,830
<b>County Todd Subtotal</b>	<b>21,830</b>
<b>District 11 Total</b>	<b>84,975</b>
<b>District 12</b>	
County: Aitkin (part)	0
<b>Subtotal</b>	<b>0</b>
<b>County Aitkin Subtotal</b>	<b>0</b>
County: Crow Wing (part)	666
<b>Subtotal</b>	<b>666</b>
<b>County Crow Wing Subtotal</b>	<b>666</b>
County: Mille Lacs (part)	7,817
<b>County Mille Lacs Subtotal</b>	<b>7,817</b>
County: Morrison	34,010
County: Stearns (part)	39,398
<b>Subtotal</b>	<b>39,398</b>
<b>County Stearns Subtotal</b>	<b>39,398</b>
County: Todd (part)	3,432
<b>County Todd Subtotal</b>	<b>3,432</b>
<b>District 12 Total</b>	<b>85,323</b>
<b>District 13</b>	
County: Benton (part)	24,647
<b>Subtotal</b>	<b>24,647</b>
<b>County Benton Subtotal</b>	<b>24,647</b>
County: Sherburne (part)	37,426
<b>Subtotal</b>	<b>37,426</b>
<b>County Sherburne Subtotal</b>	<b>37,426</b>
County: Stearns (part)	22,905
<b>Subtotal</b>	<b>22,905</b>
<b>County Stearns Subtotal</b>	<b>22,905</b>
<b>District 13 Total</b>	<b>84,978</b>
<b>District 14</b>	
County: Benton (part)	14,966
<b>Subtotal</b>	<b>14,966</b>
<b>County Benton Subtotal</b>	<b>14,966</b>
County: Sherburne (part)	6,505
<b>Subtotal</b>	<b>6,505</b>
<b>County Sherburne Subtotal</b>	<b>6,505</b>
County: Stearns (part)	63,791
<b>Subtotal</b>	<b>63,791</b>
<b>County Stearns Subtotal</b>	<b>63,791</b>
<b>District 14 Total</b>	<b>85,262</b>
<b>District 15</b>	



	Population
<b>District 15</b>	
County: Benton (part)	1,766
<b>County Benton Subtotal</b>	<b>1,766</b>
County: Isanti (part)	26,942
<b>Subtotal</b>	<b>26,942</b>
<b>County Isanti Subtotal</b>	<b>26,942</b>
County: Kanabec (part)	10,384
<b>County Kanabec Subtotal</b>	<b>10,384</b>
County: Mille Lacs (part)	18,642
<b>County Mille Lacs Subtotal</b>	<b>18,642</b>
County: Sherburne (part)	27,417
<b>County Sherburne Subtotal</b>	<b>27,417</b>
<b>District 15 Total</b>	<b>85,151</b>
<b>District 16</b>	
County: Anoka (part)	40,877
<b>Subtotal</b>	<b>40,877</b>
<b>County Anoka Subtotal</b>	<b>40,877</b>
County: Chisago (part)	36,391
<b>Subtotal</b>	<b>36,391</b>
<b>County Chisago Subtotal</b>	<b>36,391</b>
County: Isanti (part)	7,820
<b>Subtotal</b>	<b>7,820</b>
<b>County Isanti Subtotal</b>	<b>7,820</b>
<b>District 16 Total</b>	<b>85,088</b>
<b>District 17</b>	
County: Anoka (part)	36,515
<b>Subtotal</b>	<b>36,515</b>
<b>County Anoka Subtotal</b>	<b>36,515</b>
County: Washington (part)	48,694
<b>Subtotal</b>	<b>48,694</b>
<b>County Washington Subtotal</b>	<b>48,694</b>
<b>District 17 Total</b>	<b>85,209</b>
<b>District 18</b>	
County: Chippewa (part)	11,669
<b>Subtotal</b>	<b>11,669</b>
<b>County Chippewa Subtotal</b>	<b>11,669</b>
County: Kandiyohi	43,732
County: Meeker (part)	11,867
<b>County Meeker Subtotal</b>	<b>11,867</b>
County: Renville	14,723
County: Swift (part)	2,916
<b>Subtotal</b>	<b>2,916</b>
<b>County Swift Subtotal</b>	<b>2,916</b>

## Population

<b>District 18</b>	
<b>District 18 Total</b>	<b>84,907</b>
<b>District 19</b>	
County: McLeod (part)	1,783
<b>County McLeod Subtotal</b>	<b>1,783</b>
County: Meeker (part)	11,533
<b>County Meeker Subtotal</b>	<b>11,533</b>
County: Stearns (part)	32,198
<b>Subtotal</b>	<b>32,198</b>
<b>County Stearns Subtotal</b>	<b>32,198</b>
County: Wright (part)	39,572
<b>Subtotal</b>	<b>39,572</b>
<b>County Wright Subtotal</b>	<b>39,572</b>
<b>District 19 Total</b>	<b>85,086</b>
<b>District 20</b>	
County: Le Sueur (part)	20,797
<b>County Le Sueur Subtotal</b>	<b>20,797</b>
County: McLeod (part)	27,177
<b>County McLeod Subtotal</b>	<b>27,177</b>
County: Nicollet (part)	6,931
<b>Subtotal</b>	<b>6,931</b>
<b>County Nicollet Subtotal</b>	<b>6,931</b>
County: Rice (part)	5,721
<b>Subtotal</b>	<b>5,721</b>
<b>County Rice Subtotal</b>	<b>5,721</b>
County: Sibley (part)	9,412
<b>County Sibley Subtotal</b>	<b>9,412</b>
County: Waseca (part)	14,994
<b>County Waseca Subtotal</b>	<b>14,994</b>
<b>District 20 Total</b>	<b>85,032</b>
<b>District 21</b>	
County: Chippewa (part)	929
<b>Subtotal</b>	<b>929</b>
<b>County Chippewa Subtotal</b>	<b>929</b>
County: Lac qui Parle	6,719
County: Lincoln	5,640
County: Lyon	25,269
County: Murray	8,179
County: Nobles (part)	5,236
<b>County Nobles Subtotal</b>	<b>5,236</b>
County: Pipestone	9,424
County: Redwood (part)	4,311
<b>County Redwood Subtotal</b>	<b>4,311</b>
County: Rock	9,704

	Population
<b>District 21</b>	
County: Yellow Medicine	9,528
<b>District 21 Total</b>	<b>84,939</b>
<b>District 22</b>	
County: Brown	25,912
County: Cottonwood	11,517
County: Jackson	9,989
County: Nobles (part)	17,054
<b>County Nobles Subtotal</b>	<b>17,054</b>
County: Redwood (part)	11,114
<b>County Redwood Subtotal</b>	<b>11,114</b>
County: Watonwan (part)	9,629
<b>County Watonwan Subtotal</b>	<b>9,629</b>
<b>District 22 Total</b>	<b>85,215</b>
<b>District 23</b>	
County: Blue Earth (part)	55,081
<b>County Blue Earth Subtotal</b>	<b>55,081</b>
County: Le Sueur (part)	2,287
<b>County Le Sueur Subtotal</b>	<b>2,287</b>
County: Nicollet (part)	27,523
<b>Subtotal</b>	<b>27,523</b>
<b>County Nicollet Subtotal</b>	<b>27,523</b>
<b>District 23 Total</b>	<b>84,891</b>
<b>District 24</b>	
County: Blue Earth (part)	14,031
<b>County Blue Earth Subtotal</b>	<b>14,031</b>
County: Faribault	13,921
County: Freeborn	30,895
County: Martin	20,025
County: Mower (part)	891
<b>County Mower Subtotal</b>	<b>891</b>
County: Waseca (part)	3,974
<b>County Waseca Subtotal</b>	<b>3,974</b>
County: Watonwan (part)	1,624
<b>County Watonwan Subtotal</b>	<b>1,624</b>
<b>District 24 Total</b>	<b>85,361</b>
<b>District 25</b>	
County: Dakota (part)	1,261
<b>County Dakota Subtotal</b>	<b>1,261</b>
County: Rice (part)	53,652
<b>Subtotal</b>	<b>53,652</b>
<b>County Rice Subtotal</b>	<b>53,652</b>
County: Steele (part)	30,415
<b>Subtotal</b>	<b>30,415</b>

	Population
<b>District 25</b>	
County: Steele (part)	30,415
<b>County Steele Subtotal</b>	<b>30,415</b>
<b>District 25 Total</b>	<b>85,328</b>
<b>District 26</b>	
County: Dodge (part)	20,867
<b>County Dodge Subtotal</b>	<b>20,867</b>
County: Goodhue (part)	20,823
<b>Subtotal</b>	<b>20,823</b>
<b>County Goodhue Subtotal</b>	<b>20,823</b>
County: Mower (part)	36,375
<b>County Mower Subtotal</b>	<b>36,375</b>
County: Steele (part)	6,991
<b>Subtotal</b>	<b>6,991</b>
<b>County Steele Subtotal</b>	<b>6,991</b>
<b>District 26 Total</b>	<b>85,056</b>
<b>District 27</b>	
County: Dodge (part)	0
<b>County Dodge Subtotal</b>	<b>0</b>
County: Olmsted (part)	77,965
<b>Subtotal</b>	<b>77,965</b>
<b>County Olmsted Subtotal</b>	<b>77,965</b>
County: Winona (part)	7,236
<b>County Winona Subtotal</b>	<b>7,236</b>
<b>District 27 Total</b>	<b>85,201</b>
<b>District 28</b>	
County: Olmsted (part)	84,882
<b>Subtotal</b>	<b>84,882</b>
<b>County Olmsted Subtotal</b>	<b>84,882</b>
<b>District 28 Total</b>	<b>84,882</b>
<b>District 29</b>	
County: Fillmore	21,228
County: Houston	18,843
County: Mower (part)	2,763
<b>County Mower Subtotal</b>	<b>2,763</b>
County: Winona (part)	42,435
<b>County Winona Subtotal</b>	<b>42,435</b>
<b>District 29 Total</b>	<b>85,269</b>
<b>District 30</b>	
County: Wright (part)	85,186
<b>Subtotal</b>	<b>85,186</b>
<b>County Wright Subtotal</b>	<b>85,186</b>
<b>District 30 Total</b>	<b>85,186</b>

	Population
<b>District 31</b>	
County: Hennepin (part)	85,121
<b>Subtotal</b>	<b>85,121</b>
<b>County Hennepin Subtotal</b>	<b>85,121</b>
<b>District 31 Total</b>	<b>85,121</b>
<b>District 32</b>	
County: Anoka (part)	56,224
<b>Subtotal</b>	<b>56,224</b>
<b>County Anoka Subtotal</b>	<b>56,224</b>
County: Sherburne (part)	25,835
<b>County Sherburne Subtotal</b>	<b>25,835</b>
County: Wright (part)	3,111
<b>Subtotal</b>	<b>3,111</b>
<b>County Wright Subtotal</b>	<b>3,111</b>
<b>District 32 Total</b>	<b>85,170</b>
<b>District 33</b>	
County: Anoka (part)	85,543
<b>Subtotal</b>	<b>85,543</b>
<b>County Anoka Subtotal</b>	<b>85,543</b>
<b>District 33 Total</b>	<b>85,543</b>
<b>District 34</b>	
County: Anoka (part)	85,224
<b>Subtotal</b>	<b>85,224</b>
<b>County Anoka Subtotal</b>	<b>85,224</b>
<b>District 34 Total</b>	<b>85,224</b>
<b>District 35</b>	
County: Anoka (part)	5,889
<b>Subtotal</b>	<b>5,889</b>
<b>County Anoka Subtotal</b>	<b>5,889</b>
County: Ramsey (part)	79,580
<b>Subtotal</b>	<b>79,580</b>
<b>County Ramsey Subtotal</b>	<b>79,580</b>
<b>District 35 Total</b>	<b>85,469</b>
<b>District 36</b>	
County: Ramsey (part)	32,254
<b>Subtotal</b>	<b>32,254</b>
<b>County Ramsey Subtotal</b>	<b>32,254</b>
County: Washington (part)	52,955
<b>Subtotal</b>	<b>52,955</b>
<b>County Washington Subtotal</b>	<b>52,955</b>
<b>District 36 Total</b>	<b>85,209</b>
<b>District 37</b>	
County: Washington (part)	85,478

	Population
<b>District 37</b>	
County: Washington (part)	85,478
<b>County Washington Subtotal</b>	<b>85,478</b>
<b>District 37 Total</b>	<b>85,478</b>
<b>District 38</b>	
County: Dakota (part)	42,577
<b>Subtotal</b>	<b>42,577</b>
<b>County Dakota Subtotal</b>	<b>42,577</b>
County: Washington (part)	42,759
<b>Subtotal</b>	<b>42,759</b>
<b>County Washington Subtotal</b>	<b>42,759</b>
<b>District 38 Total</b>	<b>85,336</b>
<b>District 39</b>	
County: Dakota (part)	85,252
<b>Subtotal</b>	<b>85,252</b>
<b>County Dakota Subtotal</b>	<b>85,252</b>
<b>District 39 Total</b>	<b>85,252</b>
<b>District 40</b>	
County: Dakota (part)	85,109
<b>Subtotal</b>	<b>85,109</b>
<b>County Dakota Subtotal</b>	<b>85,109</b>
<b>District 40 Total</b>	<b>85,109</b>
<b>District 41</b>	
County: Ramsey (part)	54,631
<b>County Ramsey Subtotal</b>	<b>54,631</b>
County: Washington (part)	30,175
<b>Subtotal</b>	<b>30,175</b>
<b>County Washington Subtotal</b>	<b>30,175</b>
<b>District 41 Total</b>	<b>84,806</b>
<b>District 42</b>	
County: Dakota (part)	33,376
<b>Subtotal</b>	<b>33,376</b>
<b>County Dakota Subtotal</b>	<b>33,376</b>
County: Goodhue (part)	26,759
<b>Subtotal</b>	<b>26,759</b>
<b>County Goodhue Subtotal</b>	<b>26,759</b>
County: Wabasha	21,387
County: Washington (part)	3,710
<b>Subtotal</b>	<b>3,710</b>
<b>County Washington Subtotal</b>	<b>3,710</b>
<b>District 42 Total</b>	<b>85,232</b>
<b>District 43</b>	
County: Carver (part)	47,331

	Population
<b>District 43</b>	
County: Carver (part)	47,331
<b>Subtotal</b>	<b>47,331</b>
<b>County Carver Subtotal</b>	
<b>47,331</b>	
County: Hennepin (part)	455
<b>County Hennepin Subtotal</b>	<b>455</b>
County: McLeod (part)	7,811
<b>County McLeod Subtotal</b>	<b>7,811</b>
County: Scott (part)	10,532
<b>Subtotal</b>	<b>10,532</b>
<b>County Scott Subtotal</b>	
<b>10,532</b>	
County: Sibley (part)	5,424
<b>County Sibley Subtotal</b>	<b>5,424</b>
County: Wright (part)	13,468
<b>Subtotal</b>	<b>13,468</b>
<b>County Wright Subtotal</b>	
<b>13,468</b>	
<b>District 43 Total</b>	<b>85,021</b>
<b>District 44</b>	
County: Dakota (part)	10,866
<b>Subtotal</b>	<b>10,866</b>
<b>County Dakota Subtotal</b>	
<b>10,866</b>	
County: Le Sueur (part)	5,590
<b>County Le Sueur Subtotal</b>	<b>5,590</b>
County: Rice (part)	7,724
<b>County Rice Subtotal</b>	<b>7,724</b>
County: Scott (part)	60,970
<b>Subtotal</b>	<b>60,970</b>
<b>County Scott Subtotal</b>	
<b>60,970</b>	
<b>District 44 Total</b>	<b>85,150</b>
<b>District 45</b>	
County: Dakota (part)	85,172
<b>Subtotal</b>	<b>85,172</b>
<b>County Dakota Subtotal</b>	
<b>85,172</b>	
<b>District 45 Total</b>	<b>85,172</b>
<b>District 46</b>	
County: Dakota (part)	52,857
<b>Subtotal</b>	<b>52,857</b>
<b>County Dakota Subtotal</b>	
<b>52,857</b>	
County: Scott (part)	32,465
<b>County Scott Subtotal</b>	<b>32,465</b>
<b>District 46 Total</b>	<b>85,322</b>
<b>District 47</b>	
County: Ramsey (part)	85,335

	Population
<b>District 47</b>	
County: Ramsey (part)	85,335
<b>Subtotal</b>	<b>85,335</b>
<b>County Ramsey Subtotal</b>	<b>85,335</b>
<b>District 47 Total</b>	<b>85,335</b>
<b>District 48</b>	
County: Carver (part)	21,331
<b>Subtotal</b>	<b>21,331</b>
<b>County Carver Subtotal</b>	<b>21,331</b>
County: Hennepin (part)	64,198
<b>County Hennepin Subtotal</b>	<b>64,198</b>
<b>District 48 Total</b>	<b>85,529</b>
<b>District 49</b>	
County: Hennepin (part)	85,304
<b>Subtotal</b>	<b>85,304</b>
<b>County Hennepin Subtotal</b>	<b>85,304</b>
<b>District 49 Total</b>	<b>85,304</b>
<b>District 50</b>	
County: Carver (part)	38,260
<b>Subtotal</b>	<b>38,260</b>
<b>County Carver Subtotal</b>	<b>38,260</b>
County: Scott (part)	46,961
<b>Subtotal</b>	<b>46,961</b>
<b>County Scott Subtotal</b>	<b>46,961</b>
<b>District 50 Total</b>	<b>85,221</b>
<b>District 51</b>	
County: Hennepin (part)	85,145
<b>Subtotal</b>	<b>85,145</b>
<b>County Hennepin Subtotal</b>	<b>85,145</b>
<b>District 51 Total</b>	<b>85,145</b>
<b>District 52</b>	
County: Hennepin (part)	84,772
<b>Subtotal</b>	<b>84,772</b>
<b>County Hennepin Subtotal</b>	<b>84,772</b>
<b>District 52 Total</b>	<b>84,772</b>
<b>District 53</b>	
County: Hennepin (part)	85,101
<b>Subtotal</b>	<b>85,101</b>
<b>County Hennepin Subtotal</b>	<b>85,101</b>
<b>District 53 Total</b>	<b>85,101</b>
<b>District 54</b>	
County: Hennepin (part)	85,406
<b>Subtotal</b>	<b>85,406</b>



	Population
<b>District 54</b>	
County: Hennepin (part)	85,406
<b>County Hennepin Subtotal</b>	<b>85,406</b>
<b>District 54 Total</b>	<b>85,406</b>
<b>District 55</b>	
County: Hennepin (part)	85,211
<b>Subtotal</b>	<b>85,211</b>
<b>County Hennepin Subtotal</b>	<b>85,211</b>
<b>District 55 Total</b>	<b>85,211</b>
<b>District 56</b>	
County: Hennepin (part)	85,264
<b>Subtotal</b>	<b>85,264</b>
<b>County Hennepin Subtotal</b>	<b>85,264</b>
<b>District 56 Total</b>	<b>85,264</b>
<b>District 57</b>	
County: Anoka (part)	53,615
<b>Subtotal</b>	<b>53,615</b>
<b>County Anoka Subtotal</b>	<b>53,615</b>
County: Hennepin (part)	24,484
<b>Subtotal</b>	<b>24,484</b>
<b>County Hennepin Subtotal</b>	<b>24,484</b>
County: Ramsey (part)	7,134
<b>Subtotal</b>	<b>7,134</b>
<b>County Ramsey Subtotal</b>	<b>7,134</b>
<b>District 57 Total</b>	<b>85,233</b>
<b>District 58</b>	
County: Hennepin (part)	84,930
<b>Subtotal</b>	<b>84,930</b>
<b>County Hennepin Subtotal</b>	<b>84,930</b>
<b>District 58 Total</b>	<b>84,930</b>
<b>District 59</b>	
County: Hennepin (part)	85,312
<b>Subtotal</b>	<b>85,312</b>
<b>County Hennepin Subtotal</b>	<b>85,312</b>
<b>District 59 Total</b>	<b>85,312</b>
<b>District 60</b>	
County: Hennepin (part)	85,214
<b>Subtotal</b>	<b>85,214</b>
<b>County Hennepin Subtotal</b>	<b>85,214</b>
<b>District 60 Total</b>	<b>85,214</b>
<b>District 61</b>	
County: Hennepin (part)	85,296
<b>Subtotal</b>	<b>85,296</b>

	Population
<b>District 61</b>	
County: Hennepin (part)	85,296
<b>County Hennepin Subtotal</b>	<b>85,296</b>
<b>District 61 Total</b>	<b>85,296</b>
<b>District 62</b>	
County: Hennepin (part)	85,201
<b>Subtotal</b>	<b>85,201</b>
<b>County Hennepin Subtotal</b>	<b>85,201</b>
<b>District 62 Total</b>	<b>85,201</b>
<b>District 63</b>	
County: Hennepin (part)	85,151
<b>Subtotal</b>	<b>85,151</b>
<b>County Hennepin Subtotal</b>	<b>85,151</b>
<b>District 63 Total</b>	<b>85,151</b>
<b>District 64</b>	
County: Ramsey (part)	85,260
<b>Subtotal</b>	<b>85,260</b>
<b>County Ramsey Subtotal</b>	<b>85,260</b>
<b>District 64 Total</b>	<b>85,260</b>
<b>District 65</b>	
County: Ramsey (part)	85,028
<b>Subtotal</b>	<b>85,028</b>
<b>County Ramsey Subtotal</b>	<b>85,028</b>
<b>District 65 Total</b>	<b>85,028</b>
<b>District 66</b>	
County: Ramsey (part)	85,151
<b>Subtotal</b>	<b>85,151</b>
<b>County Ramsey Subtotal</b>	<b>85,151</b>
<b>District 66 Total</b>	<b>85,151</b>
<b>District 67</b>	
County: Dakota (part)	43,412
<b>Subtotal</b>	<b>43,412</b>
<b>County Dakota Subtotal</b>	<b>43,412</b>
County: Ramsey (part)	37,979
<b>Subtotal</b>	<b>37,979</b>
<b>County Ramsey Subtotal</b>	<b>37,979</b>
County: Washington (part)	3,797
<b>County Washington Subtotal</b>	<b>3,797</b>
<b>District 67 Total</b>	<b>85,188</b>
<b>State Totals</b>	<b>5,706,494</b>

**EXHIBIT B2**  
**HOUSE**

User: Corrie Plaintiffs

Plan Name: House Redistricting Plan

Plan Type: State House

## Plan Components

Sunday, December 5, 2021

11:20 PM

### Population

#### District 10A

County: Otter Tail MN (part) 35,942

**County Otter Tail MN Subtotal 35,942**

County: Wilkin MN 6,506

**District 10A Total 42,448**

#### District 10B

County: Big Stone MN 5,166

County: Grant MN 6,074

County: Pope MN 11,308

County: Stevens MN 9,671

County: Swift MN (part) 6,922

**Subtotal 6,922**

**County Swift MN Subtotal 6,922**

County: Traverse MN 3,360

**District 10B Total 42,501**

#### District 11A

County: Otter Tail MN (part) 24,139

**County Otter Tail MN Subtotal 24,139**

County: Todd MN (part) 18,328

**County Todd MN Subtotal 18,328**

**District 11A Total 42,467**

#### District 11B

County: Douglas MN 39,006

County: Todd MN (part) 3,502

**County Todd MN Subtotal 3,502**

**District 11B Total 42,508**

#### District 12A

County: Aitkin MN (part) 0

**Subtotal 0**

**County Aitkin MN Subtotal 0**

County: Crow Wing MN (part) 666

**Subtotal 666**

**County Crow Wing MN Subtotal 666**

County: Mille Lacs MN (part) 7,817

**County Mille Lacs MN Subtotal 7,817**

County: Morrison MN 34,010

**District 12A Total 42,493**

#### District 12B

County: Stearns MN (part) 39,378

**Subtotal 39,378**

	Population
<b>District 12B</b>	
County: Stearns MN (part)	39,378
<b>County Stearns MN Subtotal</b>	<b>39,378</b>
County: Todd MN (part)	3,432
<b>County Todd MN Subtotal</b>	<b>3,432</b>
<b>District 12B Total</b>	<b>42,810</b>
<b>District 13A</b>	
County: Benton MN (part)	19,588
<b>Subtotal</b>	<b>19,588</b>
<b>County Benton MN Subtotal</b>	<b>19,588</b>
County: Stearns MN (part)	22,905
<b>Subtotal</b>	<b>22,905</b>
<b>County Stearns MN Subtotal</b>	<b>22,905</b>
<b>District 13A Total</b>	<b>42,493</b>
<b>District 13B</b>	
County: Benton MN (part)	5,059
<b>County Benton MN Subtotal</b>	<b>5,059</b>
County: Sherburne MN (part)	37,426
<b>Subtotal</b>	<b>37,426</b>
<b>County Sherburne MN Subtotal</b>	<b>37,426</b>
<b>District 13B Total</b>	<b>42,485</b>
<b>District 14A</b>	
County: Benton MN (part)	5,391
<b>Subtotal</b>	<b>5,391</b>
<b>County Benton MN Subtotal</b>	<b>5,391</b>
County: Sherburne MN (part)	6,505
<b>Subtotal</b>	<b>6,505</b>
<b>County Sherburne MN Subtotal</b>	<b>6,505</b>
County: Stearns MN (part)	30,752
<b>County Stearns MN Subtotal</b>	<b>30,752</b>
<b>District 14A Total</b>	<b>42,648</b>
<b>District 14B</b>	
County: Benton MN (part)	9,575
<b>Subtotal</b>	<b>9,575</b>
<b>County Benton MN Subtotal</b>	<b>9,575</b>
County: Stearns MN (part)	33,039
<b>Subtotal</b>	<b>33,039</b>
<b>County Stearns MN Subtotal</b>	<b>33,039</b>
<b>District 14B Total</b>	<b>42,614</b>
<b>District 15A</b>	
County: Isanti MN (part)	26,942
<b>Subtotal</b>	<b>26,942</b>
<b>County Isanti MN Subtotal</b>	<b>26,942</b>

	Population
<b>District 15A</b>	
County: Kanabec MN (part)	10,384
<b>County Kanabec MN Subtotal</b>	<b>10,384</b>
County: Mille Lacs MN (part)	5,363
<b>Subtotal</b>	<b>5,363</b>
<b>County Mille Lacs MN Subtotal</b>	<b>5,363</b>
<b>District 15A Total</b>	<b>42,689</b>
<b>District 15B</b>	
County: Benton MN (part)	1,766
<b>County Benton MN Subtotal</b>	<b>1,766</b>
County: Mille Lacs MN (part)	13,279
<b>Subtotal</b>	<b>13,279</b>
<b>County Mille Lacs MN Subtotal</b>	<b>13,279</b>
County: Sherburne MN (part)	27,417
<b>County Sherburne MN Subtotal</b>	<b>27,417</b>
<b>District 15B Total</b>	<b>42,462</b>
<b>District 16A</b>	
County: Anoka MN (part)	5,334
<b>County Anoka MN Subtotal</b>	<b>5,334</b>
County: Chisago MN (part)	36,391
<b>Subtotal</b>	<b>36,391</b>
<b>County Chisago MN Subtotal</b>	<b>36,391</b>
County: Isanti MN (part)	989
<b>County Isanti MN Subtotal</b>	<b>989</b>
<b>District 16A Total</b>	<b>42,714</b>
<b>District 16B</b>	
County: Anoka MN (part)	35,543
<b>Subtotal</b>	<b>35,543</b>
<b>County Anoka MN Subtotal</b>	<b>35,543</b>
County: Isanti MN (part)	6,831
<b>Subtotal</b>	<b>6,831</b>
<b>County Isanti MN Subtotal</b>	<b>6,831</b>
<b>District 16B Total</b>	<b>42,374</b>
<b>District 17A</b>	
County: Washington MN (part)	42,681
<b>Subtotal</b>	<b>42,681</b>
<b>County Washington MN Subtotal</b>	<b>42,681</b>
<b>District 17A Total</b>	<b>42,681</b>
<b>District 17B</b>	
County: Anoka MN (part)	36,515
<b>Subtotal</b>	<b>36,515</b>
<b>County Anoka MN Subtotal</b>	<b>36,515</b>
County: Washington MN (part)	6,006

	Population
<b>District 17B</b>	
County: Washington MN (part)	6,006
<b>County Washington MN Subtotal</b>	<b>6,006</b>
<b>District 17B Total</b>	<b>42,521</b>
<b>District 18A</b>	
County: Chippewa MN (part)	11,669
<b>Subtotal</b>	<b>11,669</b>
<b>County Chippewa MN Subtotal</b>	<b>11,669</b>
County: Kandiyohi MN (part)	4,265
<b>County Kandiyohi MN Subtotal</b>	<b>4,265</b>
County: Meeker MN (part)	11,867
<b>County Meeker MN Subtotal</b>	<b>11,867</b>
County: Renville MN	14,723
<b>District 18A Total</b>	<b>42,524</b>
<b>District 18B</b>	
County: Kandiyohi MN (part)	39,467
<b>County Kandiyohi MN Subtotal</b>	<b>39,467</b>
County: Swift MN (part)	2,916
<b>Subtotal</b>	<b>2,916</b>
<b>County Swift MN Subtotal</b>	<b>2,916</b>
<b>District 18B Total</b>	<b>42,383</b>
<b>District 19A</b>	
County: Meeker MN (part)	10,338
<b>County Meeker MN Subtotal</b>	<b>10,338</b>
County: Stearns MN (part)	32,218
<b>Subtotal</b>	<b>32,218</b>
<b>County Stearns MN Subtotal</b>	<b>32,218</b>
<b>District 19A Total</b>	<b>42,556</b>
<b>District 19B</b>	
County: McLeod MN (part)	1,783
<b>County McLeod MN Subtotal</b>	<b>1,783</b>
County: Meeker MN (part)	1,195
<b>County Meeker MN Subtotal</b>	<b>1,195</b>
County: Wright MN (part)	39,572
<b>Subtotal</b>	<b>39,572</b>
<b>County Wright MN Subtotal</b>	<b>39,572</b>
<b>District 19B Total</b>	<b>42,550</b>
<b>District 1A</b>	
County: Kittson MN	4,207
County: Marshall MN	9,040
County: Pennington MN	13,992
County: Roseau MN	15,331
<b>District 1A Total</b>	<b>42,570</b>
<b>District 1B</b>	

## Population

<b>District 1B</b>	
County: Clay MN (part)	1,037
<b>County Clay MN Subtotal</b>	<b>1,037</b>
County: Norman MN	6,441
County: Polk MN	31,192
County: Red Lake MN	3,935
<b>District 1B Total</b>	<b>42,605</b>
<b>District 20A</b>	
County: McLeod MN (part)	27,177
<b>County McLeod MN Subtotal</b>	<b>27,177</b>
County: Nicollet MN (part)	6,931
<b>Subtotal</b>	<b>6,931</b>
<b>County Nicollet MN Subtotal</b>	<b>6,931</b>
County: Sibley MN (part)	8,452
<b>County Sibley MN Subtotal</b>	<b>8,452</b>
<b>District 20A Total</b>	<b>42,560</b>
<b>District 20B</b>	
County: Le Sueur MN (part)	20,797
<b>County Le Sueur MN Subtotal</b>	<b>20,797</b>
County: Rice MN (part)	5,709
<b>Subtotal</b>	<b>5,709</b>
<b>County Rice MN Subtotal</b>	<b>5,709</b>
County: Sibley MN (part)	960
<b>County Sibley MN Subtotal</b>	<b>960</b>
County: Waseca MN (part)	14,994
<b>County Waseca MN Subtotal</b>	<b>14,994</b>
<b>District 20B Total</b>	<b>42,460</b>
<b>District 21A</b>	
County: Chippewa MN (part)	929
<b>Subtotal</b>	<b>929</b>
<b>County Chippewa MN Subtotal</b>	<b>929</b>
County: Lac qui Parle MN	6,719
County: Lincoln MN (part)	2,056
<b>County Lincoln MN Subtotal</b>	<b>2,056</b>
County: Lyon MN (part)	19,352
<b>County Lyon MN Subtotal</b>	<b>19,352</b>
County: Redwood MN (part)	3,961
<b>County Redwood MN Subtotal</b>	<b>3,961</b>
County: Yellow Medicine MN	9,528
<b>District 21A Total</b>	<b>42,545</b>
<b>District 21B</b>	
County: Lincoln MN (part)	3,584
<b>County Lincoln MN Subtotal</b>	<b>3,584</b>
County: Lyon MN (part)	5,917



	Population
<b>District 21B</b>	
County: Lyon MN (part)	5,917
<b>County Lyon MN Subtotal</b>	<b>5,917</b>
County: Murray MN	8,179
County: Nobles MN (part)	5,236
<b>County Nobles MN Subtotal</b>	<b>5,236</b>
County: Pipestone MN	9,424
County: Redwood MN (part)	350
<b>County Redwood MN Subtotal</b>	<b>350</b>
County: Rock MN	9,704
<b>District 21B Total</b>	<b>42,394</b>
<b>District 22A</b>	
County: Brown MN (part)	1,063
<b>Subtotal</b>	<b>1,063</b>
<b>County Brown MN Subtotal</b>	<b>1,063</b>
County: Cottonwood MN	11,517
County: Jackson MN	9,989
County: Nobles MN (part)	17,054
<b>County Nobles MN Subtotal</b>	<b>17,054</b>
County: Redwood MN (part)	3,064
<b>County Redwood MN Subtotal</b>	<b>3,064</b>
<b>District 22A Total</b>	<b>42,687</b>
<b>District 22B</b>	
County: Brown MN (part)	24,849
<b>Subtotal</b>	<b>24,849</b>
<b>County Brown MN Subtotal</b>	<b>24,849</b>
County: Redwood MN (part)	8,050
<b>County Redwood MN Subtotal</b>	<b>8,050</b>
County: Watonwan MN (part)	9,629
<b>County Watonwan MN Subtotal</b>	<b>9,629</b>
<b>District 22B Total</b>	<b>42,528</b>
<b>District 23A</b>	
County: Blue Earth MN (part)	42,359
<b>Subtotal</b>	<b>42,359</b>
<b>County Blue Earth MN Subtotal</b>	<b>42,359</b>
<b>District 23A Total</b>	<b>42,359</b>
<b>District 23B</b>	
County: Blue Earth MN (part)	12,722
<b>Subtotal</b>	<b>12,722</b>
<b>County Blue Earth MN Subtotal</b>	<b>12,722</b>
County: Le Sueur MN (part)	2,287
<b>County Le Sueur MN Subtotal</b>	<b>2,287</b>
County: Nicollet MN (part)	27,523
<b>Subtotal</b>	<b>27,523</b>

	Population
<b>District 23B</b>	
County: Nicollet MN (part)	27,523
<b>County Nicollet MN Subtotal</b>	<b>27,523</b>
<b>District 23B Total</b>	<b>42,532</b>
<b>District 24A</b>	
County: Blue Earth MN (part)	12,076
<b>County Blue Earth MN Subtotal</b>	<b>12,076</b>
County: Faribault MN (part)	8,952
<b>County Faribault MN Subtotal</b>	<b>8,952</b>
County: Martin MN	20,025
County: Watonwan MN (part)	1,624
<b>County Watonwan MN Subtotal</b>	<b>1,624</b>
<b>District 24A Total</b>	<b>42,677</b>
<b>District 24B</b>	
County: Blue Earth MN (part)	1,955
<b>County Blue Earth MN Subtotal</b>	<b>1,955</b>
County: Faribault MN (part)	4,969
<b>County Faribault MN Subtotal</b>	<b>4,969</b>
County: Freeborn MN	30,895
County: Mower MN (part)	891
<b>County Mower MN Subtotal</b>	<b>891</b>
County: Waseca MN (part)	3,974
<b>County Waseca MN Subtotal</b>	<b>3,974</b>
<b>District 24B Total</b>	<b>42,684</b>
<b>District 25A</b>	
County: Dakota MN (part)	1,261
<b>County Dakota MN Subtotal</b>	<b>1,261</b>
County: Rice MN (part)	41,362
<b>Subtotal</b>	<b>41,362</b>
<b>County Rice MN Subtotal</b>	<b>41,362</b>
<b>District 25A Total</b>	<b>42,623</b>
<b>District 25B</b>	
County: Rice MN (part)	12,302
<b>Subtotal</b>	<b>12,302</b>
<b>County Rice MN Subtotal</b>	<b>12,302</b>
County: Steele MN (part)	30,415
<b>Subtotal</b>	<b>30,415</b>
<b>County Steele MN Subtotal</b>	<b>30,415</b>
<b>District 25B Total</b>	<b>42,717</b>
<b>District 26A</b>	
County: Dodge MN (part)	6,266
<b>County Dodge MN Subtotal</b>	<b>6,266</b>
County: Mower MN (part)	36,375
<b>County Mower MN Subtotal</b>	<b>36,375</b>

	Population
<b>District 26A</b>	
<b>District 26A Total</b>	<b>42,641</b>
<b>District 26B</b>	
County: Dodge MN (part)	14,601
<b>County Dodge MN Subtotal</b>	<b>14,601</b>
County: Goodhue MN (part)	20,823
<b>Subtotal</b>	<b>20,823</b>
<b>County Goodhue MN Subtotal</b>	<b>20,823</b>
County: Steele MN (part)	6,991
<b>Subtotal</b>	<b>6,991</b>
<b>County Steele MN Subtotal</b>	<b>6,991</b>
<b>District 26B Total</b>	<b>42,415</b>
<b>District 27A</b>	
County: Olmsted MN (part)	42,523
<b>Subtotal</b>	<b>42,523</b>
<b>County Olmsted MN Subtotal</b>	<b>42,523</b>
<b>District 27A Total</b>	<b>42,523</b>
<b>District 27B</b>	
County: Dodge MN (part)	0
<b>County Dodge MN Subtotal</b>	<b>0</b>
County: Olmsted MN (part)	35,442
<b>Subtotal</b>	<b>35,442</b>
<b>County Olmsted MN Subtotal</b>	<b>35,442</b>
County: Winona MN (part)	7,236
<b>County Winona MN Subtotal</b>	<b>7,236</b>
<b>District 27B Total</b>	<b>42,678</b>
<b>District 28A</b>	
County: Olmsted MN (part)	42,441
<b>Subtotal</b>	<b>42,441</b>
<b>County Olmsted MN Subtotal</b>	<b>42,441</b>
<b>District 28A Total</b>	<b>42,441</b>
<b>District 28B</b>	
County: Olmsted MN (part)	42,441
<b>Subtotal</b>	<b>42,441</b>
<b>County Olmsted MN Subtotal</b>	<b>42,441</b>
<b>District 28B Total</b>	<b>42,441</b>
<b>District 29A</b>	
County: Fillmore MN	21,228
County: Houston MN	18,843
County: Mower MN (part)	2,763
<b>County Mower MN Subtotal</b>	<b>2,763</b>
<b>District 29A Total</b>	<b>42,834</b>
<b>District 29B</b>	

	Population
<b>District 29B</b>	
County: Winona MN (part)	42,435
<b>County Winona MN Subtotal</b>	<b>42,435</b>
<b>District 29B Total</b>	<b>42,435</b>
<b>District 2A</b>	
County: Beltrami MN (part)	29,667
<b>Subtotal</b>	<b>29,667</b>
<b>County Beltrami MN Subtotal</b>	<b>29,667</b>
County: Clearwater MN (part)	5,323
<b>County Clearwater MN Subtotal</b>	<b>5,323</b>
County: Itasca MN (part)	2,026
<b>Subtotal</b>	<b>2,026</b>
<b>County Itasca MN Subtotal</b>	<b>2,026</b>
County: Koochiching MN (part)	1,642
<b>Subtotal</b>	<b>1,642</b>
<b>County Koochiching MN Subtotal</b>	<b>1,642</b>
County: Lake of the Woods MN	3,763
<b>District 2A Total</b>	<b>42,421</b>
<b>District 2B</b>	
County: Becker MN (part)	3,609
<b>County Becker MN Subtotal</b>	<b>3,609</b>
County: Beltrami MN (part)	16,561
<b>Subtotal</b>	<b>16,561</b>
<b>County Beltrami MN Subtotal</b>	<b>16,561</b>
County: Cass MN (part)	7,617
<b>Subtotal</b>	<b>7,617</b>
<b>County Cass MN Subtotal</b>	<b>7,617</b>
County: Clearwater MN (part)	3,201
<b>County Clearwater MN Subtotal</b>	<b>3,201</b>
County: Hubbard MN (part)	3,683
<b>County Hubbard MN Subtotal</b>	<b>3,683</b>
County: Itasca MN (part)	2,642
<b>Subtotal</b>	<b>2,642</b>
<b>County Itasca MN Subtotal</b>	<b>2,642</b>
County: Mahnommen MN	5,411
<b>District 2B Total</b>	<b>42,724</b>
<b>District 30A</b>	
County: Wright MN (part)	42,561
<b>Subtotal</b>	<b>42,561</b>
<b>County Wright MN Subtotal</b>	<b>42,561</b>
<b>District 30A Total</b>	<b>42,561</b>
<b>District 30B</b>	
County: Wright MN (part)	42,625

	Population
<b>District 30B</b>	
County: Wright MN (part)	42,625
<b>Subtotal</b>	<b>42,625</b>
<b>County Wright MN Subtotal</b>	<b>42,625</b>
<b>District 30B Total</b>	<b>42,625</b>
<b>District 31A</b>	
County: Hennepin MN (part)	42,580
<b>Subtotal</b>	<b>42,580</b>
<b>County Hennepin MN Subtotal</b>	<b>42,580</b>
<b>District 31A Total</b>	<b>42,580</b>
<b>District 31B</b>	
County: Hennepin MN (part)	42,541
<b>Subtotal</b>	<b>42,541</b>
<b>County Hennepin MN Subtotal</b>	<b>42,541</b>
<b>District 31B Total</b>	<b>42,541</b>
<b>District 32A</b>	
County: Anoka MN (part)	42,557
<b>Subtotal</b>	<b>42,557</b>
<b>County Anoka MN Subtotal</b>	<b>42,557</b>
<b>District 32A Total</b>	<b>42,557</b>
<b>District 32B</b>	
County: Anoka MN (part)	13,667
<b>Subtotal</b>	<b>13,667</b>
<b>County Anoka MN Subtotal</b>	<b>13,667</b>
County: Sherburne MN (part)	25,835
<b>County Sherburne MN Subtotal</b>	<b>25,835</b>
County: Wright MN (part)	3,111
<b>Subtotal</b>	<b>3,111</b>
<b>County Wright MN Subtotal</b>	<b>3,111</b>
<b>District 32B Total</b>	<b>42,613</b>
<b>District 33A</b>	
County: Anoka MN (part)	42,767
<b>Subtotal</b>	<b>42,767</b>
<b>County Anoka MN Subtotal</b>	<b>42,767</b>
<b>District 33A Total</b>	<b>42,767</b>
<b>District 33B</b>	
County: Anoka MN (part)	42,776
<b>Subtotal</b>	<b>42,776</b>
<b>County Anoka MN Subtotal</b>	<b>42,776</b>
<b>District 33B Total</b>	<b>42,776</b>
<b>District 34A</b>	
County: Anoka MN (part)	42,652
<b>Subtotal</b>	<b>42,652</b>

	Population
<b>District 34A</b>	
County: Anoka MN (part)	42,652
<b>County Anoka MN Subtotal</b>	<b>42,652</b>
<b>District 34A Total</b>	<b>42,652</b>
<b>District 34B</b>	
County: Anoka MN (part)	42,572
<b>Subtotal</b>	<b>42,572</b>
<b>County Anoka MN Subtotal</b>	<b>42,572</b>
<b>District 34B Total</b>	<b>42,572</b>
<b>District 35A</b>	
County: Anoka MN (part)	5,889
<b>Subtotal</b>	<b>5,889</b>
<b>County Anoka MN Subtotal</b>	<b>5,889</b>
County: Ramsey MN (part)	36,887
<b>Subtotal</b>	<b>36,887</b>
<b>County Ramsey MN Subtotal</b>	<b>36,887</b>
<b>District 35A Total</b>	<b>42,776</b>
<b>District 35B</b>	
County: Ramsey MN (part)	42,693
<b>Subtotal</b>	<b>42,693</b>
<b>County Ramsey MN Subtotal</b>	<b>42,693</b>
<b>District 35B Total</b>	<b>42,693</b>
<b>District 36A</b>	
County: Ramsey MN (part)	32,254
<b>Subtotal</b>	<b>32,254</b>
<b>County Ramsey MN Subtotal</b>	<b>32,254</b>
County: Washington MN (part)	10,290
<b>County Washington MN Subtotal</b>	<b>10,290</b>
<b>District 36A Total</b>	<b>42,544</b>
<b>District 36B</b>	
County: Washington MN (part)	42,672
<b>Subtotal</b>	<b>42,672</b>
<b>County Washington MN Subtotal</b>	<b>42,672</b>
<b>District 36B Total</b>	<b>42,672</b>
<b>District 37A</b>	
County: Washington MN (part)	42,752
<b>Subtotal</b>	<b>42,752</b>
<b>County Washington MN Subtotal</b>	<b>42,752</b>
<b>District 37A Total</b>	<b>42,752</b>
<b>District 37B</b>	
County: Washington MN (part)	42,726
<b>Subtotal</b>	<b>42,726</b>
<b>County Washington MN Subtotal</b>	<b>42,726</b>

	Population
<b>District 37B</b>	
<b>District 37B Total</b>	<b>42,726</b>
<b>District 38A</b>	
County: Washington MN (part)	42,759
<b>Subtotal</b>	<b>42,759</b>
<b>County Washington MN Subtotal</b>	<b>42,759</b>
<b>District 38A Total</b>	<b>42,759</b>
<b>District 38B</b>	
County: Dakota MN (part)	42,577
<b>Subtotal</b>	<b>42,577</b>
<b>County Dakota MN Subtotal</b>	<b>42,577</b>
<b>District 38B Total</b>	<b>42,577</b>
<b>District 39A</b>	
County: Dakota MN (part)	42,720
<b>Subtotal</b>	<b>42,720</b>
<b>County Dakota MN Subtotal</b>	<b>42,720</b>
<b>District 39A Total</b>	<b>42,720</b>
<b>District 39B</b>	
County: Dakota MN (part)	42,532
<b>Subtotal</b>	<b>42,532</b>
<b>County Dakota MN Subtotal</b>	<b>42,532</b>
<b>District 39B Total</b>	<b>42,532</b>
<b>District 3A</b>	
County: Itasca MN (part)	10,033
<b>Subtotal</b>	<b>10,033</b>
<b>County Itasca MN Subtotal</b>	<b>10,033</b>
County: Koochiching MN (part)	10,420
<b>Subtotal</b>	<b>10,420</b>
<b>County Koochiching MN Subtotal</b>	<b>10,420</b>
County: St. Louis MN (part)	22,280
<b>County St. Louis MN Subtotal</b>	<b>22,280</b>
<b>District 3A Total</b>	<b>42,733</b>
<b>District 3B</b>	
County: St. Louis MN (part)	42,618
<b>County St. Louis MN Subtotal</b>	<b>42,618</b>
<b>District 3B Total</b>	<b>42,618</b>
<b>District 40A</b>	
County: Dakota MN (part)	42,427
<b>Subtotal</b>	<b>42,427</b>
<b>County Dakota MN Subtotal</b>	<b>42,427</b>
<b>District 40A Total</b>	<b>42,427</b>
<b>District 40B</b>	
County: Dakota MN (part)	42,682

	Population
<b>District 40B</b>	
County: Dakota MN (part)	42,682
<b>Subtotal</b>	<b>42,682</b>
<b>County Dakota MN Subtotal</b>	<b>42,682</b>
<b>District 40B Total</b>	<b>42,682</b>
<b>District 41A</b>	
County: Ramsey MN (part)	42,407
<b>Subtotal</b>	<b>42,407</b>
<b>County Ramsey MN Subtotal</b>	<b>42,407</b>
<b>District 41A Total</b>	<b>42,407</b>
<b>District 41B</b>	
County: Ramsey MN (part)	12,224
<b>Subtotal</b>	<b>12,224</b>
<b>County Ramsey MN Subtotal</b>	<b>12,224</b>
County: Washington MN (part)	30,175
<b>Subtotal</b>	<b>30,175</b>
<b>County Washington MN Subtotal</b>	<b>30,175</b>
<b>District 41B Total</b>	<b>42,399</b>
<b>District 42A</b>	
County: Goodhue MN (part)	21,123
<b>Subtotal</b>	<b>21,123</b>
<b>County Goodhue MN Subtotal</b>	<b>21,123</b>
County: Wabasha MN	21,387
<b>District 42A Total</b>	<b>42,510</b>
<b>District 42B</b>	
County: Dakota MN (part)	33,376
<b>Subtotal</b>	<b>33,376</b>
<b>County Dakota MN Subtotal</b>	<b>33,376</b>
County: Goodhue MN (part)	5,636
<b>Subtotal</b>	<b>5,636</b>
<b>County Goodhue MN Subtotal</b>	<b>5,636</b>
County: Washington MN (part)	3,710
<b>Subtotal</b>	<b>3,710</b>
<b>County Washington MN Subtotal</b>	<b>3,710</b>
<b>District 42B Total</b>	<b>42,722</b>
<b>District 43A</b>	
County: Carver MN (part)	28,449
<b>Subtotal</b>	<b>28,449</b>
<b>County Carver MN Subtotal</b>	<b>28,449</b>
County: Hennepin MN (part)	455
<b>County Hennepin MN Subtotal</b>	<b>455</b>
County: Wright MN (part)	13,468
<b>Subtotal</b>	<b>13,468</b>



	Population
<b>District 43A</b>	
County: Wright MN (part)	13,468
<b>County Wright MN Subtotal</b>	<b>13,468</b>
<b>District 43A Total</b>	<b>42,372</b>
<b>District 43B</b>	
County: Carver MN (part)	18,882
<b>Subtotal</b>	<b>18,882</b>
<b>County Carver MN Subtotal</b>	<b>18,882</b>
County: McLeod MN (part)	7,811
<b>County McLeod MN Subtotal</b>	<b>7,811</b>
County: Scott MN (part)	10,532
<b>Subtotal</b>	<b>10,532</b>
<b>County Scott MN Subtotal</b>	<b>10,532</b>
County: Sibley MN (part)	5,424
<b>County Sibley MN Subtotal</b>	<b>5,424</b>
<b>District 43B Total</b>	<b>42,649</b>
<b>District 44A</b>	
County: Dakota MN (part)	7,699
<b>Subtotal</b>	<b>7,699</b>
<b>County Dakota MN Subtotal</b>	<b>7,699</b>
County: Scott MN (part)	34,974
<b>Subtotal</b>	<b>34,974</b>
<b>County Scott MN Subtotal</b>	<b>34,974</b>
<b>District 44A Total</b>	<b>42,673</b>
<b>District 44B</b>	
County: Dakota MN (part)	3,167
<b>Subtotal</b>	<b>3,167</b>
<b>County Dakota MN Subtotal</b>	<b>3,167</b>
County: Le Sueur MN (part)	5,590
<b>County Le Sueur MN Subtotal</b>	<b>5,590</b>
County: Rice MN (part)	7,724
<b>County Rice MN Subtotal</b>	<b>7,724</b>
County: Scott MN (part)	25,996
<b>Subtotal</b>	<b>25,996</b>
<b>County Scott MN Subtotal</b>	<b>25,996</b>
<b>District 44B Total</b>	<b>42,477</b>
<b>District 45A</b>	
County: Dakota MN (part)	42,791
<b>Subtotal</b>	<b>42,791</b>
<b>County Dakota MN Subtotal</b>	<b>42,791</b>
<b>District 45A Total</b>	<b>42,791</b>
<b>District 45B</b>	
County: Dakota MN (part)	42,381

	Population
<b>District 45B</b>	
County: Dakota MN (part)	42,381
<b>Subtotal</b>	<b>42,381</b>
<b>County Dakota MN Subtotal</b>	<b>42,381</b>
<b>District 45B Total</b>	<b>42,381</b>
<b>District 46A</b>	
County: Dakota MN (part)	38,566
<b>Subtotal</b>	<b>38,566</b>
<b>County Dakota MN Subtotal</b>	<b>38,566</b>
County: Scott MN (part)	4,200
<b>Subtotal</b>	<b>4,200</b>
<b>County Scott MN Subtotal</b>	<b>4,200</b>
<b>District 46A Total</b>	<b>42,766</b>
<b>District 46B</b>	
County: Dakota MN (part)	14,291
<b>Subtotal</b>	<b>14,291</b>
<b>County Dakota MN Subtotal</b>	<b>14,291</b>
County: Scott MN (part)	28,265
<b>Subtotal</b>	<b>28,265</b>
<b>County Scott MN Subtotal</b>	<b>28,265</b>
<b>District 46B Total</b>	<b>42,556</b>
<b>District 47A</b>	
County: Ramsey MN (part)	42,537
<b>Subtotal</b>	<b>42,537</b>
<b>County Ramsey MN Subtotal</b>	<b>42,537</b>
<b>District 47A Total</b>	<b>42,537</b>
<b>District 47B</b>	
County: Ramsey MN (part)	42,798
<b>Subtotal</b>	<b>42,798</b>
<b>County Ramsey MN Subtotal</b>	<b>42,798</b>
<b>District 47B Total</b>	<b>42,798</b>
<b>District 48A</b>	
County: Hennepin MN (part)	42,750
<b>Subtotal</b>	<b>42,750</b>
<b>County Hennepin MN Subtotal</b>	<b>42,750</b>
<b>District 48A Total</b>	<b>42,750</b>
<b>District 48B</b>	
County: Carver MN (part)	21,331
<b>Subtotal</b>	<b>21,331</b>
<b>County Carver MN Subtotal</b>	<b>21,331</b>
County: Hennepin MN (part)	21,448
<b>Subtotal</b>	<b>21,448</b>
<b>County Hennepin MN Subtotal</b>	<b>21,448</b>

	Population
<b>District 48B</b>	
<b>District 48B Total</b>	<b>42,779</b>
<b>District 49A</b>	
County: Hennepin MN (part)	42,689
<b>Subtotal</b>	<b>42,689</b>
<b>County Hennepin MN Subtotal</b>	<b>42,689</b>
<b>District 49A Total</b>	<b>42,689</b>
<b>District 49B</b>	
County: Hennepin MN (part)	42,615
<b>Subtotal</b>	<b>42,615</b>
<b>County Hennepin MN Subtotal</b>	<b>42,615</b>
<b>District 49B Total</b>	<b>42,615</b>
<b>District 4A</b>	
County: Cook MN	5,600
County: Lake MN	10,905
County: St. Louis MN (part)	25,996
<b>Subtotal</b>	<b>25,996</b>
<b>County St. Louis MN Subtotal</b>	<b>25,996</b>
<b>District 4A Total</b>	<b>42,501</b>
<b>District 4B</b>	
County: Carlton MN (part)	24,112
<b>Subtotal</b>	<b>24,112</b>
<b>County Carlton MN Subtotal</b>	<b>24,112</b>
County: St. Louis MN (part)	18,703
<b>Subtotal</b>	<b>18,703</b>
<b>County St. Louis MN Subtotal</b>	<b>18,703</b>
<b>District 4B Total</b>	<b>42,815</b>
<b>District 50A</b>	
County: Carver MN (part)	5,423
<b>Subtotal</b>	<b>5,423</b>
<b>County Carver MN Subtotal</b>	<b>5,423</b>
County: Scott MN (part)	37,174
<b>Subtotal</b>	<b>37,174</b>
<b>County Scott MN Subtotal</b>	<b>37,174</b>
<b>District 50A Total</b>	<b>42,597</b>
<b>District 50B</b>	
County: Carver MN (part)	32,837
<b>Subtotal</b>	<b>32,837</b>
<b>County Carver MN Subtotal</b>	<b>32,837</b>
County: Scott MN (part)	9,787
<b>Subtotal</b>	<b>9,787</b>
<b>County Scott MN Subtotal</b>	<b>9,787</b>
<b>District 50B Total</b>	<b>42,624</b>

	Population
<b>District 51A</b>	
County: Hennepin MN (part)	42,684
<b>Subtotal</b>	<b>42,684</b>
<b>County Hennepin MN Subtotal</b>	<b>42,684</b>
<b>District 51A Total</b>	<b>42,684</b>
<b>District 51B</b>	
County: Hennepin MN (part)	42,461
<b>Subtotal</b>	<b>42,461</b>
<b>County Hennepin MN Subtotal</b>	<b>42,461</b>
<b>District 51B Total</b>	<b>42,461</b>
<b>District 52A</b>	
County: Hennepin MN (part)	42,375
<b>Subtotal</b>	<b>42,375</b>
<b>County Hennepin MN Subtotal</b>	<b>42,375</b>
<b>District 52A Total</b>	<b>42,375</b>
<b>District 52B</b>	
County: Hennepin MN (part)	42,397
<b>Subtotal</b>	<b>42,397</b>
<b>County Hennepin MN Subtotal</b>	<b>42,397</b>
<b>District 52B Total</b>	<b>42,397</b>
<b>District 53A</b>	
County: Hennepin MN (part)	42,433
<b>Subtotal</b>	<b>42,433</b>
<b>County Hennepin MN Subtotal</b>	<b>42,433</b>
<b>District 53A Total</b>	<b>42,433</b>
<b>District 53B</b>	
County: Hennepin MN (part)	42,668
<b>Subtotal</b>	<b>42,668</b>
<b>County Hennepin MN Subtotal</b>	<b>42,668</b>
<b>District 53B Total</b>	<b>42,668</b>
<b>District 54A</b>	
County: Hennepin MN (part)	42,570
<b>Subtotal</b>	<b>42,570</b>
<b>County Hennepin MN Subtotal</b>	<b>42,570</b>
<b>District 54A Total</b>	<b>42,570</b>
<b>District 54B</b>	
County: Hennepin MN (part)	42,836
<b>Subtotal</b>	<b>42,836</b>
<b>County Hennepin MN Subtotal</b>	<b>42,836</b>
<b>District 54B Total</b>	<b>42,836</b>
<b>District 55A</b>	
County: Hennepin MN (part)	42,589
<b>Subtotal</b>	<b>42,589</b>

	Population
<b>District 55A</b>	
County: Hennepin MN (part)	42,589
<b>County Hennepin MN Subtotal</b>	<b>42,589</b>
<b>District 55A Total</b>	<b>42,589</b>
<b>District 55B</b>	
County: Hennepin MN (part)	42,622
<b>Subtotal</b>	<b>42,622</b>
<b>County Hennepin MN Subtotal</b>	<b>42,622</b>
<b>District 55B Total</b>	<b>42,622</b>
<b>District 56A</b>	
County: Hennepin MN (part)	42,689
<b>Subtotal</b>	<b>42,689</b>
<b>County Hennepin MN Subtotal</b>	<b>42,689</b>
<b>District 56A Total</b>	<b>42,689</b>
<b>District 56B</b>	
County: Hennepin MN (part)	42,575
<b>Subtotal</b>	<b>42,575</b>
<b>County Hennepin MN Subtotal</b>	<b>42,575</b>
<b>District 56B Total</b>	<b>42,575</b>
<b>District 57A</b>	
County: Anoka MN (part)	35,512
<b>Subtotal</b>	<b>35,512</b>
<b>County Anoka MN Subtotal</b>	<b>35,512</b>
County: Ramsey MN (part)	7,134
<b>Subtotal</b>	<b>7,134</b>
<b>County Ramsey MN Subtotal</b>	<b>7,134</b>
<b>District 57A Total</b>	<b>42,646</b>
<b>District 57B</b>	
County: Anoka MN (part)	18,103
<b>Subtotal</b>	<b>18,103</b>
<b>County Anoka MN Subtotal</b>	<b>18,103</b>
County: Hennepin MN (part)	24,484
<b>Subtotal</b>	<b>24,484</b>
<b>County Hennepin MN Subtotal</b>	<b>24,484</b>
<b>District 57B Total</b>	<b>42,587</b>
<b>District 58A</b>	
County: Hennepin MN (part)	42,443
<b>Subtotal</b>	<b>42,443</b>
<b>County Hennepin MN Subtotal</b>	<b>42,443</b>
<b>District 58A Total</b>	<b>42,443</b>
<b>District 58B</b>	
County: Hennepin MN (part)	42,487
<b>Subtotal</b>	<b>42,487</b>

	Population
<b>District 58B</b>	
County: Hennepin MN (part)	42,487
<b>County Hennepin MN Subtotal</b>	<b>42,487</b>
<b>District 58B Total</b>	<b>42,487</b>
<b>District 59A</b>	
County: Hennepin MN (part)	42,660
<b>Subtotal</b>	<b>42,660</b>
<b>County Hennepin MN Subtotal</b>	<b>42,660</b>
<b>District 59A Total</b>	<b>42,660</b>
<b>District 59B</b>	
County: Hennepin MN (part)	42,652
<b>Subtotal</b>	<b>42,652</b>
<b>County Hennepin MN Subtotal</b>	<b>42,652</b>
<b>District 59B Total</b>	<b>42,652</b>
<b>District 5A</b>	
County: St. Louis MN (part)	42,507
<b>Subtotal</b>	<b>42,507</b>
<b>County St. Louis MN Subtotal</b>	<b>42,507</b>
<b>District 5A Total</b>	<b>42,507</b>
<b>District 5B</b>	
County: St. Louis MN (part)	42,614
<b>Subtotal</b>	<b>42,614</b>
<b>County St. Louis MN Subtotal</b>	<b>42,614</b>
<b>District 5B Total</b>	<b>42,614</b>
<b>District 60A</b>	
County: Hennepin MN (part)	42,744
<b>Subtotal</b>	<b>42,744</b>
<b>County Hennepin MN Subtotal</b>	<b>42,744</b>
<b>District 60A Total</b>	<b>42,744</b>
<b>District 60B</b>	
County: Hennepin MN (part)	42,470
<b>Subtotal</b>	<b>42,470</b>
<b>County Hennepin MN Subtotal</b>	<b>42,470</b>
<b>District 60B Total</b>	<b>42,470</b>
<b>District 61A</b>	
County: Hennepin MN (part)	42,704
<b>Subtotal</b>	<b>42,704</b>
<b>County Hennepin MN Subtotal</b>	<b>42,704</b>
<b>District 61A Total</b>	<b>42,704</b>
<b>District 61B</b>	
County: Hennepin MN (part)	42,592
<b>Subtotal</b>	<b>42,592</b>
<b>County Hennepin MN Subtotal</b>	<b>42,592</b>

	Population
<b>District 61B</b>	
<b>District 61B Total</b>	<b>42,592</b>
<b>District 62A</b>	
County: Hennepin MN (part)	42,425
<b>Subtotal</b>	<b>42,425</b>
<b>County Hennepin MN Subtotal</b>	<b>42,425</b>
<b>District 62A Total</b>	<b>42,425</b>
<b>District 62B</b>	
County: Hennepin MN (part)	42,776
<b>Subtotal</b>	<b>42,776</b>
<b>County Hennepin MN Subtotal</b>	<b>42,776</b>
<b>District 62B Total</b>	<b>42,776</b>
<b>District 63A</b>	
County: Hennepin MN (part)	42,426
<b>Subtotal</b>	<b>42,426</b>
<b>County Hennepin MN Subtotal</b>	<b>42,426</b>
<b>District 63A Total</b>	<b>42,426</b>
<b>District 63B</b>	
County: Hennepin MN (part)	42,725
<b>Subtotal</b>	<b>42,725</b>
<b>County Hennepin MN Subtotal</b>	<b>42,725</b>
<b>District 63B Total</b>	<b>42,725</b>
<b>District 64A</b>	
County: Ramsey MN (part)	42,781
<b>Subtotal</b>	<b>42,781</b>
<b>County Ramsey MN Subtotal</b>	<b>42,781</b>
<b>District 64A Total</b>	<b>42,781</b>
<b>District 64B</b>	
County: Ramsey MN (part)	42,479
<b>Subtotal</b>	<b>42,479</b>
<b>County Ramsey MN Subtotal</b>	<b>42,479</b>
<b>District 64B Total</b>	<b>42,479</b>
<b>District 65A</b>	
County: Ramsey MN (part)	42,546
<b>Subtotal</b>	<b>42,546</b>
<b>County Ramsey MN Subtotal</b>	<b>42,546</b>
<b>District 65A Total</b>	<b>42,546</b>
<b>District 65B</b>	
County: Ramsey MN (part)	42,482
<b>Subtotal</b>	<b>42,482</b>
<b>County Ramsey MN Subtotal</b>	<b>42,482</b>
<b>District 65B Total</b>	<b>42,482</b>
<b>District 66A</b>	

	Population
<b>District 66A</b>	
County: Ramsey MN (part)	42,720
<b>Subtotal</b>	<b>42,720</b>
<b>County Ramsey MN Subtotal</b>	<b>42,720</b>
<b>District 66A Total</b>	<b>42,720</b>
<b>District 66B</b>	
County: Ramsey MN (part)	42,431
<b>Subtotal</b>	<b>42,431</b>
<b>County Ramsey MN Subtotal</b>	<b>42,431</b>
<b>District 66B Total</b>	<b>42,431</b>
<b>District 67A</b>	
County: Dakota MN (part)	26,927
<b>Subtotal</b>	<b>26,927</b>
<b>County Dakota MN Subtotal</b>	<b>26,927</b>
County: Ramsey MN (part)	15,582
<b>County Ramsey MN Subtotal</b>	<b>15,582</b>
<b>District 67A Total</b>	<b>42,509</b>
<b>District 67B</b>	
County: Dakota MN (part)	16,485
<b>Subtotal</b>	<b>16,485</b>
<b>County Dakota MN Subtotal</b>	<b>16,485</b>
County: Ramsey MN (part)	22,397
<b>Subtotal</b>	<b>22,397</b>
<b>County Ramsey MN Subtotal</b>	<b>22,397</b>
County: Washington MN (part)	3,797
<b>County Washington MN Subtotal</b>	<b>3,797</b>
<b>District 67B Total</b>	<b>42,679</b>
<b>District 6A</b>	
County: Becker MN (part)	10,853
<b>County Becker MN Subtotal</b>	<b>10,853</b>
County: Hubbard MN (part)	17,661
<b>County Hubbard MN Subtotal</b>	<b>17,661</b>
County: Wadena MN	14,065
<b>District 6A Total</b>	<b>42,579</b>
<b>District 6B</b>	
County: Cass MN (part)	20,647
<b>Subtotal</b>	<b>20,647</b>
<b>County Cass MN Subtotal</b>	<b>20,647</b>
County: Crow Wing MN (part)	21,862
<b>Subtotal</b>	<b>21,862</b>
<b>County Crow Wing MN Subtotal</b>	<b>21,862</b>
<b>District 6B Total</b>	<b>42,509</b>
<b>District 7A</b>	



	Population
<b>District 7A</b>	
County: Clay MN (part)	42,403
<b>Subtotal</b>	<b>42,403</b>
<b>County Clay MN Subtotal</b>	<b>42,403</b>
<b>District 7A Total</b>	<b>42,403</b>
<b>District 7B</b>	
County: Becker MN (part)	20,721
<b>County Becker MN Subtotal</b>	<b>20,721</b>
County: Clay MN (part)	21,878
<b>Subtotal</b>	<b>21,878</b>
<b>County Clay MN Subtotal</b>	<b>21,878</b>
<b>District 7B Total</b>	<b>42,599</b>
<b>District 8A</b>	
County: Aitkin MN (part)	10,799
<b>County Aitkin MN Subtotal</b>	<b>10,799</b>
County: Cass MN (part)	1,802
<b>County Cass MN Subtotal</b>	<b>1,802</b>
County: Crow Wing MN (part)	1,213
<b>County Crow Wing MN Subtotal</b>	<b>1,213</b>
County: Itasca MN (part)	28,758
<b>Subtotal</b>	<b>28,758</b>
<b>County Itasca MN Subtotal</b>	<b>28,758</b>
<b>District 8A Total</b>	<b>42,572</b>
<b>District 8B</b>	
County: Crow Wing MN (part)	42,382
<b>Subtotal</b>	<b>42,382</b>
<b>County Crow Wing MN Subtotal</b>	<b>42,382</b>
<b>District 8B Total</b>	<b>42,382</b>
<b>District 9A</b>	
County: Aitkin MN (part)	4,898
<b>Subtotal</b>	<b>4,898</b>
<b>County Aitkin MN Subtotal</b>	<b>4,898</b>
County: Carlton MN (part)	12,095
<b>Subtotal</b>	<b>12,095</b>
<b>County Carlton MN Subtotal</b>	<b>12,095</b>
County: Itasca MN (part)	1,555
<b>County Itasca MN Subtotal</b>	<b>1,555</b>
County: Kanabec MN (part)	2,318
<b>County Kanabec MN Subtotal</b>	<b>2,318</b>
County: Pine MN (part)	16,251
<b>Subtotal</b>	<b>16,251</b>
<b>County Pine MN Subtotal</b>	<b>16,251</b>
County: St. Louis MN (part)	5,513

	Population
<b>District 9A</b>	
County: St. Louis MN (part)	5,513
<b>Subtotal</b>	<b>5,513</b>
<b>County St. Louis MN Subtotal</b>	<b>5,513</b>
<b>District 9A Total</b>	<b>42,630</b>
<b>District 9B</b>	
County: Chisago MN (part)	20,230
<b>Subtotal</b>	<b>20,230</b>
<b>County Chisago MN Subtotal</b>	<b>20,230</b>
County: Isanti MN (part)	6,373
<b>Subtotal</b>	<b>6,373</b>
<b>County Isanti MN Subtotal</b>	<b>6,373</b>
County: Kanabec MN (part)	3,330
<b>County Kanabec MN Subtotal</b>	<b>3,330</b>
County: Pine MN (part)	12,625
<b>Subtotal</b>	<b>12,625</b>
<b>County Pine MN Subtotal</b>	<b>12,625</b>
<b>District 9B Total</b>	<b>42,558</b>
<b>State Totals</b>	<b>5,706,494</b>

**EXHIBIT B3**  
**SENATE**

User: Corrie Plaintiffs

Plan Name: Senate Redistricting Plan

Plan Type: State Senate

## City/Town by District and by County

Monday, December 6, 2021

8:44 PM

	Population	% of District
<b>District 1</b>		
Ada MN	1,740	100.00%
Alvarado MN	388	100.00%
Argyle MN	544	100.00%
Badger MN	429	100.00%
Beltrami MN	88	100.00%
Borup MN	96	100.00%
Brooks MN	117	100.00%
Climax MN	243	100.00%
Crookston MN	7,482	100.00%
Donaldson MN	20	100.00%
East Grand Forks MN	9,176	100.00%
Erskine MN	403	100.00%
Felton MN	177	100.00%
Fertile MN	804	100.00%
Fisher MN	422	100.00%
Fosston MN	1,434	100.00%
Gary MN	227	100.00%
Goodridge MN	112	100.00%
Greenbush MN	682	100.00%
Grygla MN	180	100.00%
Gully MN	59	100.00%
Hallock MN	906	100.00%
Halma MN	58	100.00%
Halstad MN	564	100.00%
Hendrum MN	289	100.00%
Holt MN	90	100.00%
Humboldt MN	41	100.00%
Karlstad MN	710	100.00%
Kennedy MN	176	100.00%
Lake Bronson MN	178	100.00%
Lancaster MN	364	100.00%
Lengby MN	92	100.00%
McIntosh MN	606	100.00%
Mentor MN	104	100.00%
Middle River MN	304	100.00%
Newfolden MN	352	100.00%
Nielsville MN	78	100.00%
Oklee MN	413	100.00%
Oslo MN	239	100.00%
Perley MN	113	100.00%
Plummer MN	276	100.00%

	Population	% of District
Red Lake Falls MN	1,339	100.00%
Roosevelt MN	152	99.35%
Roseau MN	2,744	100.00%
Shelly MN	179	100.00%
St. Hilaire MN	273	100.00%
St. Vincent MN	57	100.00%
Stephen MN	592	100.00%
Strandquist MN	70	100.00%
Strathcona MN	25	100.00%
Thief River Falls MN	8,749	100.00%
Trail MN	40	100.00%
Twin Valley MN	723	100.00%
Ulen MN	476	100.00%
Viking MN	79	100.00%
Warren MN	1,605	100.00%
Warroad MN	1,830	100.00%
Winger MN	174	100.00%
<b>Total District 1</b>	<b>49,883</b>	
<b>District 2</b>		
Angle Inlet MN	54	100.00%
Bagley MN	1,285	100.00%
Ball Club MN	354	100.00%
Baudette MN	966	100.00%
Beaulieu MN	103	100.00%
Bejou MN	84	100.00%
Bemidji MN	14,574	100.00%
Bena MN	143	100.00%
Big Falls MN	175	100.00%
Bigfork MN	400	100.00%
Blackduck MN	845	100.00%
Boy River MN	26	100.00%
Callaway MN	178	100.00%
Cass Lake MN	675	100.00%
Clearbrook MN	464	100.00%
Deer River MN	11	1.21%
Ebro MN	50	100.00%
Effie MN	109	100.00%
Elbow Lake MN	118	100.00%
Federal Dam MN	123	100.00%
Funkley MN	18	100.00%
Gonvick MN	263	100.00%
Inger MN	200	100.00%
Kelliher MN	258	100.00%
Leonard MN	41	100.00%
Little Rock MN	1,021	100.00%

	Population	% of District
Longville MN	153	100.00%
Mahnomen MN	1,240	100.00%
Midway MN	20	100.00%
Mizpah MN	58	100.00%
Naytahwaush MN	504	100.00%
Northome MN	155	100.00%
Ogema MN	208	100.00%
Pine Bend MN	31	100.00%
Pine Point MN	281	100.00%
Ponemah MN	599	100.00%
Red Lake MN	1,786	100.00%
Redby MN	1,302	100.00%
Rice Lake MN	274	100.00%
Riverland MN	293	100.00%
Roosevelt MN	1	0.65%
Roy Lake MN	30	100.00%
Shevlin MN	137	100.00%
Solway MN	73	100.00%
South End MN	34	100.00%
Squaw Lake MN	98	100.00%
Tenstrike MN	186	100.00%
The Ranch MN	14	100.00%
Turtle River MN	88	100.00%
Twin Lakes MN	192	100.00%
Waubun MN	409	100.00%
West Roy Lake MN	56	100.00%
Whipholt MN	70	100.00%
White Earth MN	522	100.00%
Williams MN	157	100.00%
Wilton MN	263	100.00%
<b>Total District 2</b>	<b>31,772</b>	
<b>District 3</b>		
Aurora MN	1,678	100.00%
Biwabik MN	961	100.00%
Bovey MN	829	100.00%
Buhl MN	952	100.00%
Calumet MN	334	100.00%
Chisholm MN	4,775	100.00%
Cook MN	534	100.00%
Ely MN	3,268	100.00%
Eveleth MN	3,493	100.00%
Gilbert MN	1,687	100.00%
Hibbing MN	16,214	100.00%
International Falls MN	5,802	100.00%
Iron Junction MN	110	100.00%

	Population	% of District
Keewatin MN	984	100.00%
Kinney MN	152	100.00%
Leonidas MN	50	100.00%
Littlefork MN	553	100.00%
Marble MN	610	100.00%
McKinley MN	103	100.00%
Mountain Iron MN	2,878	100.00%
Nashwauk MN	970	100.00%
Nett Lake MN	230	100.00%
Orr MN	211	100.00%
Ranier MN	569	100.00%
Soudan MN	385	100.00%
Taconite MN	651	100.00%
Tower MN	430	100.00%
Virginia MN	8,421	100.00%
Winton MN	169	100.00%
<b>Total District 3</b>	<b>58,003</b>	
<b>District 4</b>		
Babbitt MN	1,397	100.00%
Beaver Bay MN	120	100.00%
Big Lake MN	464	100.00%
Brookston MN	118	100.00%
Carlton MN	948	100.00%
Cloquet MN	12,568	100.00%
Duluth	1,576	1.82%
Esko	2,082	100.00%
Finland MN	215	100.00%
Grand Marais MN	1,337	100.00%
Hermantown	10,221	100.00%
Hoyt Lakes MN	2,020	100.00%
Knife River MN	212	100.00%
Lutsen MN	220	100.00%
Mahnomen MN	231	100.00%
Proctor	3,120	100.00%
Rice Lake MN	4,112	100.00%
Scanlon MN	987	100.00%
Silver Bay MN	1,857	100.00%
Two Harbors MN	3,633	100.00%
Wrenshall MN	428	100.00%
<b>Total District 4</b>	<b>47,866</b>	
<b>District 5</b>		
Duluth	85,121	98.18%
<b>Total District 5</b>	<b>85,121</b>	

	Population	% of District
<b>District 6</b>		
Akeley MN	404	100.00%
Aldrich MN	35	100.00%
Backus MN	263	100.00%
Brainerd MN	8	0.06%
Breezy Point MN	2,574	100.00%
Chickamaw Beach MN	128	100.00%
Crosslake MN	2,394	100.00%
East Gull Lake MN	986	100.00%
Fifty Lakes MN	443	100.00%
Frazee MN	1,335	100.00%
Hackensack MN	294	100.00%
Hubbard MN	56	100.00%
Jenkins MN	490	100.00%
Lake George MN	233	100.00%
Lake Shore MN	1,056	100.00%
Laporte MN	134	100.00%
Manhattan Beach MN	61	100.00%
Menahga MN	1,340	100.00%
Merrifield MN	140	100.00%
Motley MN	13	1.91%
Nevis MN	377	100.00%
Nimrod MN	84	100.00%
Nisswa MN	1,967	100.00%
Osage MN	282	100.00%
Park Rapids MN	4,142	100.00%
Pequot Lakes MN	2,395	100.00%
Pillager MN	507	100.00%
Pine River MN	911	100.00%
Sebeka MN	741	100.00%
Staples MN	868	29.04%
Verndale MN	511	100.00%
Wadena MN	4,218	97.53%
Walker MN	966	100.00%
Wolf Lake MN	71	100.00%
<b>Total District 6</b>	<b>30,427</b>	
<b>District 7</b>		
Audubon MN	560	100.00%
Baker	45	100.00%
Barnesville MN	2,759	100.00%
Comstock MN	100	100.00%
Detroit Lakes MN	9,869	100.00%
Dilworth	4,612	100.00%
Georgetown MN	86	100.00%
Glyndon	1,306	100.00%



	Population	% of District
Hawley	2,219	100.00%
Hitterdal MN	199	100.00%
Lake Park MN	728	100.00%
Moorhead	44,505	100.00%
Sabin	619	100.00%
<b>Total District 7</b>	<b>67,607</b>	
<b>District 8</b>		
Aitkin MN	2,168	100.00%
Baxter MN	8,612	100.00%
Brainerd MN	14,387	99.94%
Cohasset MN	2,689	100.00%
Coleraine MN	2,006	100.00%
Crosby MN	2,360	100.00%
Cuyuna MN	296	100.00%
Deer River MN	898	98.79%
Deerwood MN	526	100.00%
Emily MN	843	100.00%
Garrison MN	194	100.00%
Grand Rapids MN	11,126	100.00%
Hill City MN	613	100.00%
Ironton MN	576	100.00%
La Prairie MN	653	100.00%
Palisade MN	162	100.00%
Remer MN	391	100.00%
Riverton MN	118	100.00%
Trommald MN	99	100.00%
Zemple MN	78	100.00%
<b>Total District 8</b>	<b>48,795</b>	
<b>District 9</b>		
Askov MN	331	100.00%
Barnum MN	620	100.00%
Braham MN	1,769	100.00%
Brook Park MN	132	100.00%
Bruno MN	85	100.00%
Cromwell MN	240	100.00%
Denham MN	37	100.00%
Finlayson MN	295	100.00%
Floodwood MN	517	100.00%
Goodland MN	51	100.00%
Grasston MN	154	100.00%
Harris MN	1,111	100.00%
Henriette MN	57	100.00%
Hinckley MN	1,904	100.00%
Kerrick MN	71	100.00%

	Population	% of District
Kettle River MN	166	100.00%
Mahtowa MN	332	100.00%
McGrath MN	41	100.00%
McGregor MN	384	100.00%
Meadowlands MN	134	100.00%
Moose Lake MN	2,789	100.00%
North Branch MN	10,787	100.00%
Pine City MN	3,130	100.00%
Quamba MN	107	100.00%
Rock Creek MN	1,682	100.00%
Rush City MN	3,228	100.00%
Rutledge MN	212	100.00%
Sandstone MN	2,462	100.00%
Stanchfield MN	103	100.00%
Sturgeon Lake MN	436	100.00%
Tamarack MN	62	100.00%
Warba MN	168	100.00%
Willow River MN	384	100.00%
Wright MN	168	100.00%
<b>Total District 9</b>	<b>34,149</b>	
<b>District 10</b>		
Alberta MN	94	100.00%
Appleton MN	1,392	100.00%
Ashby MN	469	100.00%
Barrett MN	366	100.00%
Barry MN	16	100.00%
Battle Lake MN	857	100.00%
Beardsley MN	216	100.00%
Benson MN	3,480	100.00%
Breckenridge MN	3,430	100.00%
Brooten MN	0	0.00%
Browns Valley MN	558	100.00%
Campbell MN	164	100.00%
Chokio MN	405	100.00%
Clinton MN	386	100.00%
Clontarf MN	128	100.00%
Correll MN	26	100.00%
Cyrus MN	305	100.00%
Dalton MN	215	100.00%
Danvers MN	103	100.00%
Dent MN	173	100.00%
Donnelly MN	221	100.00%
Doran MN	36	100.00%
Dumont MN	75	100.00%
Elbow Lake MN	1,276	100.00%

	Population	% of District
Elizabeth MN	168	100.00%
Erhard MN	132	100.00%
Farwell MN	56	100.00%
Fergus Falls MN	14,119	100.00%
Foxhome MN	126	100.00%
Glenwood MN	2,657	100.00%
Graceville MN	529	100.00%
Hancock MN	863	100.00%
Herman MN	384	100.00%
Hoffman MN	698	100.00%
Holloway MN	87	100.00%
Johnson MN	24	100.00%
Kent MN	65	100.00%
Long Beach MN	338	100.00%
Lowry MN	334	100.00%
Morris MN	5,105	100.00%
Nashua MN	67	100.00%
Norcross MN	52	100.00%
Odessa MN	103	100.00%
Ortonville MN	2,021	100.00%
Pelican Rapids MN	2,577	100.00%
Rothsay MN	498	100.00%
Sedan MN	43	100.00%
Starbuck MN	1,365	100.00%
Tintah MN	67	100.00%
Underwood MN	356	100.00%
Vergas MN	348	100.00%
Villard MN	225	100.00%
Wendell MN	166	100.00%
Westport MN	44	100.00%
Wheaton MN	1,460	100.00%
Wolverton MN	128	100.00%
<b>Total District 10</b>	<b>49,596</b>	
<b>District 11</b>		
Alexandria MN	14,335	100.00%
Bertha MN	560	100.00%
Bluffton MN	210	100.00%
Brandon MN	501	100.00%
Browerville MN	839	100.00%
Carlos MN	497	100.00%
Clarissa MN	661	100.00%
Clitherall MN	62	100.00%
Deer Creek MN	330	100.00%
Eagle Bend MN	546	100.00%
Evansville MN	603	100.00%

	Population	% of District
Forada MN	170	100.00%
Garfield MN	349	100.00%
Henning MN	854	100.00%
Hewitt MN	251	100.00%
Kensington MN	266	100.00%
Long Prairie MN	3,661	100.00%
Millerville MN	100	100.00%
Miltona MN	431	100.00%
Nelson MN	182	100.00%
New York Mills MN	1,294	100.00%
Osakis MN	1,771	100.00%
Ottertail MN	629	100.00%
Parkers Prairie MN	1,020	100.00%
Perham MN	3,512	100.00%
Richville MN	77	100.00%
Staples MN	2,121	70.96%
Urbank MN	52	100.00%
Vining MN	62	100.00%
Wadena MN	107	2.47%
West Union MN	92	100.00%
<b>Total District 11</b>	<b>36,145</b>	
<b>District 12</b>		
Albany MN	2,780	100.00%
Avon MN	1,618	100.00%
Belgrade MN	738	100.00%
Bowlus MN	279	100.00%
Brooten MN	626	100.00%
Buckman MN	307	100.00%
Burtrum MN	123	100.00%
Elmdale MN	114	100.00%
Elrosa MN	213	100.00%
Flensburg MN	216	100.00%
Fort Ripley MN	84	100.00%
Freeport MN	675	100.00%
Genola MN	70	100.00%
Greenwald MN	197	100.00%
Grey Eagle MN	330	100.00%
Harding MN	123	100.00%
Hillman MN	23	100.00%
Holdingsford MN	743	100.00%
Isle MN	803	100.00%
Lake Henry MN	72	100.00%
Lastrup MN	120	100.00%
Little Falls MN	9,140	100.00%
Meire Grove MN	180	100.00%

	Population	% of District
Melrose MN	3,602	100.00%
Motley MN	667	98.09%
New Munich MN	356	100.00%
Onamia MN	784	100.00%
Pierz MN	1,418	100.00%
Randall MN	607	100.00%
Richmond MN	1,475	100.00%
Roscoe MN	130	100.00%
Royalton MN	1,277	99.69%
Sauk Centre MN	4,555	100.00%
Sobieski MN	210	100.00%
Spring Hill MN	68	100.00%
St. Anthony MN	91	100.00%
St. John's University MN	1,585	100.00%
St. Martin MN	312	100.00%
St. Rosa MN	58	100.00%
Swanville MN	326	100.00%
Upsala MN	487	100.00%
Vineland MN	869	100.00%
Wahkon MN	235	100.00%
<b>Total District 12</b>	<b>38,686</b>	
<b>District 13</b>		
Becker MN	4,877	100.00%
Big Lake MN	11,686	100.00%
Clear Lake MN	641	100.00%
Foley MN	2,711	100.00%
Gilman MN	226	100.00%
Rice MN	1,975	100.00%
Royalton MN	4	0.31%
Sartell MN	19,337	99.93%
Sauk Rapids MN	7,527	54.30%
St. Cloud	0	0.00%
St. Stephen MN	797	100.00%
<b>Total District 13</b>	<b>49,781</b>	
<b>District 14</b>		
Sartell MN	14	0.07%
Sauk Rapids MN	6,335	45.70%
St. Cloud	68,881	100.00%
Waite Park MN	8,341	100.00%
<b>Total District 14</b>	<b>83,571</b>	
<b>District 15</b>		
Bock MN	78	100.00%
Cambridge	9,611	100.00%

	Population	% of District
Foreston MN	559	100.00%
Isanti	6,804	100.00%
Milaca MN	3,021	100.00%
Mora MN	3,665	100.00%
Ogilvie MN	388	100.00%
Pease MN	238	100.00%
Princeton MN	4,819	100.00%
Ronneby MN	71	100.00%
Zimmerman MN	6,189	100.00%
<b>Total District 15</b>	<b>35,443</b>	
<b>District 16</b>		
Bethel	476	100.00%
Center City MN	629	100.00%
Chisago City MN	5,558	100.00%
East Bethel	11,786	100.00%
Ham Lake	1,674	10.17%
Lindstrom MN	4,888	100.00%
Martin Lake	907	100.00%
Nowthen MN	4,536	100.00%
Oak Grove MN	8,929	100.00%
Shafer MN	1,142	100.00%
St. Francis MN	8,142	100.00%
Stacy MN	1,703	100.00%
Taylor Falls MN	1,055	100.00%
Wyoming MN	8,032	100.00%
<b>Total District 16</b>	<b>59,457</b>	
<b>District 17</b>		
Centerville	3,896	100.00%
Columbus	4,159	100.00%
Dellwood	1,171	100.00%
Forest Lake MN	20,611	100.00%
Grant MN	1,962	49.47%
Ham Lake	14,790	89.83%
Hugo MN	15,766	100.00%
Lino Lakes	13,670	63.88%
Marine on St. Croix MN	664	100.00%
Scandia MN	3,984	100.00%
<b>Total District 17</b>	<b>80,673</b>	
<b>District 18</b>		
Atwater MN	1,124	100.00%
Bird Island MN	1,005	100.00%
Blomkest MN	145	100.00%
Buffalo Lake MN	660	100.00%

	Population	% of District
Cedar Mills MN	62	100.00%
Clara City MN	1,423	100.00%
Cosmos MN	507	100.00%
Danube MN	458	100.00%
De Graff MN	110	100.00%
Fairfax MN	1,250	100.00%
Franklin MN	493	100.00%
Granite Falls MN	17	0.62%
Grove City MN	624	100.00%
Hector MN	1,012	100.00%
Kandiyohi MN	569	100.00%
Kerkhoven MN	805	100.00%
Lake Lillian MN	246	100.00%
Litchfield MN	6,624	100.00%
Maynard MN	319	100.00%
Milan MN	428	100.00%
Montevideo MN	5,398	100.00%
Morton MN	410	100.00%
Murdock MN	306	100.00%
New London MN	1,252	100.00%
Olivia MN	2,343	100.00%
Pennock MN	479	100.00%
Prinsburg MN	520	100.00%
Raymond MN	782	100.00%
Regal MN	43	100.00%
Renville MN	1,301	100.00%
Sacred Heart MN	510	100.00%
Spicer MN	1,112	100.00%
Sunburg MN	94	100.00%
Watson MN	182	100.00%
Willmar MN	21,015	100.00%
<b>Total District 18</b>	<b>53,628</b>	
<b>District 19</b>		
Annandale MN	3,330	100.00%
Clearwater MN	1,922	100.00%
Cokato MN	2,799	100.00%
Cold Spring MN	4,164	100.00%
Darwin MN	348	100.00%
Dassel MN	1,472	100.00%
Eden Valley MN	1,027	100.00%
Fairhaven MN	392	100.00%
Howard Lake MN	2,071	100.00%
Kimball MN	799	100.00%
Kingston MN	184	100.00%
Maple Lake MN	2,159	100.00%

	Population	% of District
Montrose MN	3,775	100.00%
Paynesville MN	2,388	100.00%
Rockville MN	2,382	100.00%
Silver Creek MN	254	100.00%
Silver Lake MN	866	100.00%
South Haven MN	185	100.00%
St. Augusta MN	3,497	100.00%
St. Joseph MN	7,029	100.00%
Watkins MN	991	100.00%
Waverly MN	1,900	100.00%
<b>Total District 19</b>	<b>43,934</b>	
<b>District 20</b>		
Biscay MN	113	100.00%
Brownton MN	731	100.00%
Cleveland MN	747	100.00%
Courtland MN	734	100.00%
Elysian MN	708	100.00%
Gaylord MN	2,273	100.00%
Gibbon MN	784	100.00%
Glencoe MN	5,744	100.00%
Henderson MN	960	100.00%
Hutchinson MN	14,599	100.00%
Janesville MN	2,421	100.00%
Kilkenny MN	148	100.00%
Lafayette MN	492	100.00%
Le Center MN	2,517	100.00%
Le Sueur MN	4,213	100.00%
Montgomery MN	3,249	100.00%
Morristown MN	949	100.00%
New Auburn MN	411	100.00%
Nicollet MN	1,143	100.00%
Stewart MN	489	100.00%
Waseca MN	9,229	100.00%
Waterville MN	1,750	100.00%
Winthrop MN	1,332	100.00%
<b>Total District 20</b>	<b>55,736</b>	
<b>District 21</b>		
Adrian MN	1,194	100.00%
Arco MN	87	100.00%
Avoca MN	111	100.00%
Balaton MN	595	100.00%
Beaver Creek MN	280	100.00%
Bellingham MN	148	100.00%
Belview MN	291	100.00%



	Population	% of District
Boyd MN	141	100.00%
Canby MN	1,695	100.00%
Chandler MN	279	100.00%
Clarkfield MN	852	100.00%
Cottonwood MN	1,149	100.00%
Currie MN	224	100.00%
Dawson MN	1,466	100.00%
Delhi MN	46	100.00%
Dovray MN	58	100.00%
Dundee MN	73	100.00%
Echo MN	243	100.00%
Edgerton MN	1,258	100.00%
Ellsworth MN	497	100.00%
Florence MN	28	100.00%
Fulda MN	1,371	100.00%
Garvin MN	124	100.00%
Ghent MN	376	100.00%
Granite Falls MN	2,720	99.38%
Hadley MN	54	100.00%
Hanley Falls MN	243	100.00%
Hardwick MN	189	100.00%
Hatfield MN	53	100.00%
Hazel Run MN	55	100.00%
Hendricks MN	616	100.00%
Hills MN	686	100.00%
Holland MN	178	100.00%
Ihlen MN	61	100.00%
Iona MN	166	100.00%
Ivanhoe MN	560	100.00%
Jasper MN	610	100.00%
Kenneth MN	60	100.00%
Kinbrae MN	10	100.00%
Lake Benton MN	687	100.00%
Lake Wilson MN	254	100.00%
Leota MN	202	100.00%
Lismore MN	202	100.00%
Louisburg MN	31	100.00%
Lucan MN	214	100.00%
Luverne MN	4,946	100.00%
Lynd MN	436	100.00%
Madison MN	1,518	100.00%
Magnolia MN	196	100.00%
Marietta MN	116	100.00%
Marshall MN	13,628	100.00%
Milroy MN	259	100.00%
Minneota MN	1,366	100.00%

	Population	% of District
Nassau MN	65	100.00%
Pipestone MN	4,215	100.00%
Porter MN	166	100.00%
Russell MN	348	100.00%
Ruthton MN	226	100.00%
Seaforth MN	82	100.00%
Slayton MN	2,013	100.00%
St. Leo MN	93	100.00%
Steen MN	171	100.00%
Taunton MN	136	100.00%
The Lakes MN	590	100.00%
Tracy MN	2,076	100.00%
Trosky MN	98	100.00%
Tyler MN	1,138	100.00%
Vesta MN	276	100.00%
Wabasso MN	739	100.00%
Wilmont MN	332	100.00%
Wood Lake MN	381	100.00%
Woodstock MN	110	100.00%
<b>Total District 21</b>	<b>56,157</b>	
<b>District 22</b>		
Alpha MN	97	100.00%
Bigelow MN	227	100.00%
Bingham Lake MN	137	100.00%
Brewster MN	506	100.00%
Butterfield MN	601	100.00%
Clements MN	155	100.00%
Cobden MN	36	100.00%
Comfrey MN	392	100.00%
Darfur MN	84	100.00%
Essig MN	49	100.00%
Evan MN	70	100.00%
Fish Lake MN	75	100.00%
Hanska MN	382	100.00%
Heron Lake MN	602	100.00%
Jackson MN	3,323	100.00%
Jeffers MN	349	100.00%
La Salle MN	79	100.00%
Lakefield MN	1,735	100.00%
Lamberton MN	792	100.00%
Madelia MN	2,396	100.00%
Morgan MN	888	100.00%
Mountain Lake MN	1,999	100.00%
New Ulm MN	14,120	100.00%
Okabena MN	203	100.00%

	Population	% of District
Redwood Falls MN	5,102	100.00%
Revere MN	89	100.00%
Round Lake MN	377	100.00%
Rushmore MN	365	100.00%
Sanborn MN	323	100.00%
Searles MN	192	100.00%
Sleepy Eye MN	3,452	100.00%
Springfield MN	2,027	100.00%
St. James MN	4,793	100.00%
Storden MN	225	100.00%
Walnut Grove MN	751	100.00%
Wanda MN	72	100.00%
Westbrook MN	758	100.00%
Wilder MN	62	100.00%
Windom MN	4,798	100.00%
Worthington MN	13,947	100.00%
<b>Total District 22</b>	<b>66,630</b>	
<b>District 23</b>		
Eagle Lake MN	3,278	100.00%
Kasota MN	714	100.00%
Madison Lake MN	1,247	100.00%
Mankato	44,488	100.00%
North Mankato	14,275	100.00%
Skyline MN	288	100.00%
St. Peter MN	12,066	100.00%
<b>Total District 23</b>	<b>76,356</b>	
<b>District 24</b>		
Albert Lea MN	18,492	100.00%
Alden MN	583	100.00%
Amboy MN	535	100.00%
Blue Earth MN	3,174	100.00%
Bricelyn MN	348	100.00%
Ceylon MN	303	100.00%
Clarks Grove MN	694	100.00%
Conger MN	153	100.00%
Delavan MN	172	100.00%
Dunnell MN	133	100.00%
Easton MN	177	100.00%
Elmore MN	549	100.00%
Emmons MN	367	100.00%
Fairmont MN	10,487	100.00%
Freeborn MN	264	100.00%
Frost MN	216	100.00%
Garden City MN	339	100.00%

	Population	% of District
Geneva MN	508	100.00%
Glenville MN	568	100.00%
Good Thunder MN	560	100.00%
Granada MN	291	100.00%
Hartland MN	321	100.00%
Hayward MN	252	100.00%
Hollandale MN	308	100.00%
Kiester MN	488	100.00%
Lake Crystal MN	2,539	100.00%
Lewisville MN	204	100.00%
Lyle MN	522	100.00%
Manchester MN	52	100.00%
Mapleton MN	1,710	100.00%
Minnesota Lake MN	661	100.00%
Myrtle MN	47	100.00%
New Richland MN	1,229	100.00%
Northrop MN	223	100.00%
Odin MN	123	100.00%
Ormsby MN	118	100.00%
Pemberton MN	229	100.00%
Sherburn MN	1,058	100.00%
St. Clair MN	750	100.00%
Trimont MN	705	100.00%
Truman MN	1,092	100.00%
Twin Lakes MN	134	100.00%
Vernon Center MN	328	100.00%
Waldorf MN	201	100.00%
Walters MN	69	100.00%
Welcome MN	710	100.00%
Wells MN	2,410	100.00%
Winnebago MN	1,391	100.00%
<b>Total District 24</b>	<b>56,787</b>	
<b>District 25</b>		
Dennison MN	14	6.28%
Dundas MN	1,712	100.00%
Faribault MN	24,453	100.00%
Medford MN	1,315	100.00%
Nerstrand MN	273	100.00%
Northfield MN	20,790	100.00%
Owatonna MN	26,420	100.00%
Warsaw MN	644	100.00%
<b>Total District 25</b>	<b>75,621</b>	
<b>District 26</b>		
Adams MN	683	100.00%

	Population	% of District
Austin MN	26,174	100.00%
Blooming Prairie MN	1,974	100.00%
Brownsdale MN	633	100.00%
Cannon Falls MN	4,220	100.00%
Claremont MN	513	100.00%
Dennison MN	209	93.72%
Dexter MN	324	100.00%
Dodge Center MN	2,844	100.00%
Elkton MN	130	100.00%
Ellendale MN	676	100.00%
Grand Meadow MN	1,127	100.00%
Hayfield MN	1,364	100.00%
Kasson MN	6,851	100.00%
Kenyon MN	1,894	100.00%
Lansing MN	132	100.00%
Mantorville MN	1,111	100.00%
Mapleview MN	144	100.00%
Pine Island MN	2,884	76.52%
Rose Creek MN	397	100.00%
Sargeant MN	63	100.00%
Taopi MN	61	100.00%
Waltham MN	164	100.00%
Wanamingo MN	1,113	100.00%
West Concord MN	861	100.00%
Zumbrota MN	3,726	100.00%
<b>Total District 26</b>	<b>60,272</b>	
<b>District 27</b>		
Altura MN	471	100.00%
Byron MN	6,312	100.00%
Chatfield MN	1,163	38.81%
Dover MN	782	100.00%
Elba MN	129	100.00%
Eyota MN	2,006	100.00%
High Forest MN	126	100.00%
Marion MN	271	100.00%
Minneiska MN	46	47.42%
Oronoco MN	1,802	100.00%
Pine Island MN	885	23.48%
Rochester	39,629	32.64%
St. Charles MN	3,990	100.00%
Stewartville MN	6,687	100.00%
<b>Total District 27</b>	<b>64,299</b>	
<b>District 28</b>		
Rochester	81,766	67.36%

	Population	% of District
<b>Total District 28</b>	<b>81,766</b>	
<b>District 29</b>		
Brownsville MN	566	100.00%
Caledonia MN	2,847	100.00%
Canton MN	310	100.00%
Chatfield MN	1,834	61.19%
Dakota MN	295	100.00%
Dresbach MN	272	100.00%
Eitzen MN	279	100.00%
Fountain MN	409	100.00%
Goodview MN	4,158	100.00%
Harmony MN	1,043	100.00%
Hokah MN	553	100.00%
Homer MN	189	100.00%
Houston MN	997	100.00%
La Crescent MN	5,276	100.00%
Lanesboro MN	724	100.00%
Le Roy MN	957	100.00%
Lewiston MN	1,533	100.00%
Mabel MN	716	100.00%
Minnesota City MN	202	100.00%
Ostrander MN	231	100.00%
Peterson MN	234	100.00%
Pickwick MN	157	100.00%
Preston MN	1,322	100.00%
Racine MN	458	100.00%
Rollingstone MN	678	100.00%
Rushford MN	1,860	100.00%
Rushford Village MN	790	100.00%
Spring Grove MN	1,256	100.00%
Spring Valley MN	2,447	100.00%
Stockton MN	809	100.00%
Utica MN	266	100.00%
Whalan MN	67	100.00%
Winona MN	25,948	100.00%
Wykoff MN	432	100.00%
<b>Total District 29</b>	<b>60,115</b>	
<b>District 30</b>		
Albertville MN	7,896	100.00%
Buffalo MN	16,168	100.00%
Dayton MN	50	0.69%
Hanover MN	2,882	81.23%
Monticello MN	14,455	100.00%
Otsego MN	16,855	84.42%

	Population	% of District
St. Michael MN	18,235	100.00%
<b>Total District 30</b>	<b>76,541</b>	
<b>District 31</b>		
Champlin MN	23,919	100.00%
Corcoran MN	6,185	100.00%
Dayton MN	7,212	99.31%
Greenfield MN	2,903	100.00%
Hanover MN	666	18.77%
Independence MN	3,755	100.00%
Loretto MN	646	100.00%
Maple Plain MN	1,743	100.00%
Medina MN	6,837	100.00%
Minnetrissa MN	8,262	100.00%
Mound MN	7,391	78.64%
Rogers MN	13,295	100.00%
St. Bonifacius MN	2,307	100.00%
<b>Total District 31</b>	<b>85,121</b>	
<b>District 32</b>		
Andover MN	28,578	87.66%
Elk River MN	25,835	100.00%
Otsego MN	3,111	15.58%
Ramsey MN	27,646	100.00%
<b>Total District 32</b>	<b>85,170</b>	
<b>District 33</b>		
Andover MN	4,023	12.34%
Anoka MN	17,921	100.00%
Coon Rapids	63,599	100.00%
<b>Total District 33</b>	<b>85,543</b>	
<b>District 34</b>		
Blaine	70,222	100.00%
Circle Pines	5,025	100.00%
Lexington	2,248	100.00%
Lino Lakes	7,729	36.12%
<b>Total District 34</b>	<b>85,224</b>	
<b>District 35</b>		
Arden Hills MN	3,468	34.89%
Fridley MN	5,889	19.90%
Gem Lake MN	528	100.00%
Mounds View	6,320	47.70%
New Brighton MN	23,454	100.00%
North Oaks	5,272	100.00%
Shoreview MN	20,700	76.89%

	Population	% of District
St. Anthony MN	3,645	39.38%
Vadnais Heights MN	12,901	99.91%
<b>Total District 35</b>	<b>82,177</b>	
<b>District 36</b>		
Bayport	4,024	100.00%
Birchwood Village MN	863	100.00%
Grant MN	2,004	50.53%
Lake Elmo MN	10,306	90.92%
Mahtomedi MN	8,138	100.00%
Oak Park Heights MN	4,849	100.00%
Pine Springs MN	377	100.00%
Stillwater MN	19,394	100.00%
Vadnais Heights MN	11	0.09%
White Bear Lake MN	24,883	100.00%
Willernie MN	515	100.00%
<b>Total District 36</b>	<b>75,364</b>	
<b>District 37</b>		
Afton MN	2,955	100.00%
Lake St. Croix Beach	1,043	100.00%
Lakeland	1,710	100.00%
Lakeland Shores	339	100.00%
St. Marys Point	353	100.00%
Woodbury MN	75,102	100.00%
<b>Total District 37</b>	<b>81,502</b>	
<b>District 38</b>		
Cottage Grove MN	36,932	95.09%
Eagan MN	8,292	12.04%
Inver Grove Heights MN	33,763	94.31%
St. Paul Park	5,544	100.00%
Sunfish Lake MN	522	100.00%
<b>Total District 38</b>	<b>85,053</b>	
<b>District 39</b>		
Apple Valley MN	44,534	79.00%
Burnsville MN	11,490	17.86%
Lakeville MN	3,578	5.15%
Rosemount MN	25,650	100.00%
<b>Total District 39</b>	<b>85,252</b>	
<b>District 40</b>		
Apple Valley MN	11,840	21.00%
Eagan MN	60,533	87.91%
Lilydale MN	809	100.00%
Mendota Heights MN	11,744	100.00%



	Population	% of District
Mendota MN	183	100.00%
<b>Total District 40</b>	<b>85,109</b>	
<b>District 41</b>		
Lake Elmo MN	1,029	9.08%
Landfall MN	843	100.00%
Little Canada MN	10,819	100.00%
Maplewood MN	31,448	74.72%
North St. Paul MN	12,364	100.00%
Oakdale MN	28,303	100.00%
<b>Total District 41</b>	<b>84,806</b>	
<b>District 42</b>		
Bellechester	176	100.00%
Cottage Grove MN	1,907	4.91%
Elgin MN	1,115	100.00%
Frontenac	249	100.00%
Goodhue	1,250	100.00%
Hammond	130	100.00%
Hampton MN	744	100.00%
Hastings MN	22,154	100.00%
Kellogg MN	415	100.00%
Lake City	5,252	100.00%
Mazeppa MN	874	100.00%
Miesville MN	138	100.00%
Millville	151	100.00%
Minneiska MN	51	52.58%
New Trier MN	86	100.00%
Plainview MN	3,483	100.00%
Randolph MN	466	100.00%
Red Wing	16,547	100.00%
Vermillion MN	441	100.00%
Wabasha MN	2,559	100.00%
Zumbro Falls	155	100.00%
<b>Total District 42</b>	<b>58,343</b>	
<b>District 43</b>		
Arlington MN	2,247	100.00%
Belle Plaine MN	7,395	100.00%
Cologne MN	2,047	100.00%
Crown College MN	367	100.00%
Delano MN	6,484	100.00%
Green Isle MN	591	100.00%
Hamburg MN	566	100.00%
Jordan MN	1,374	20.64%
Lester Prairie MN	1,894	100.00%

	Population	% of District
Mayer MN	2,453	100.00%
New Germany MN	464	100.00%
Norwood Young America MN	3,863	100.00%
Plato MN	329	100.00%
Rockford MN	4,500	100.00%
Victoria MN	10,546	100.00%
Waconia MN	13,033	100.00%
Watertown MN	4,659	100.00%
Winsted MN	2,240	100.00%
<b>Total District 43</b>	<b>65,052</b>	
<b>District 44</b>		
Elko New Market MN	4,846	100.00%
Heidelberg MN	137	100.00%
Jordan MN	5,282	79.36%
Lakeville MN	7,699	11.08%
Lonsdale MN	4,686	100.00%
New Prague MN	8,162	100.00%
Prior Lake MN	27,312	98.90%
<b>Total District 44</b>	<b>58,124</b>	
<b>District 45</b>		
Coates MN	147	100.00%
Farmington MN	23,632	100.00%
Lakeville MN	58,213	83.77%
<b>Total District 45</b>	<b>81,992</b>	
<b>District 46</b>		
Burnsville MN	52,827	82.14%
Eagan MN	30	0.04%
Savage MN	32,465	100.00%
<b>Total District 46</b>	<b>85,322</b>	
<b>District 47</b>		
Arden Hills MN	6,471	65.11%
Falcon Heights MN	5,369	100.00%
Lauderdale MN	2,271	100.00%
Roseville MN	36,254	100.00%
Shoreview MN	6,221	23.11%
St. Paul	28,749	9.23%
<b>Total District 47</b>	<b>85,335</b>	
<b>District 48</b>		
Chanhassen MN	21,327	82.19%
Eden Prairie MN	64,198	100.00%
Shorewood MN	4	0.05%

	Population	% of District
<b>Total District 48</b>	<b>85,529</b>	
<b>District 49</b>		
Deephaven MN	3,899	100.00%
Excelsior MN	2,355	100.00%
Greenwood MN	726	100.00%
Long Lake MN	1,741	100.00%
Minnetonka Beach MN	546	100.00%
Minnetonka MN	35,969	66.88%
Mound MN	2,007	21.36%
Orono MN	8,315	100.00%
Plymouth MN	13,973	17.25%
Shorewood MN	7,779	99.95%
Spring Park MN	1,734	100.00%
Tonka Bay MN	1,442	100.00%
Wayzata MN	4,434	100.00%
Woodland MN	384	100.00%
<b>Total District 49</b>	<b>85,304</b>	
<b>District 50</b>		
Carver MN	5,829	100.00%
Chanhassen MN	4,620	17.81%
Chaska MN	27,810	100.00%
Prior Lake MN	305	1.10%
Shakopee MN	43,698	100.00%
<b>Total District 50</b>	<b>82,262</b>	
<b>District 51</b>		
Edina MN	1,136	2.12%
Hopkins MN	19,079	100.00%
Minnetonka MN	17,812	33.12%
St. Louis Park MN	47,118	94.22%
<b>Total District 51</b>	<b>85,145</b>	
<b>District 52</b>		
Bloomington MN	42,397	47.11%
Edina MN	42,375	79.21%
<b>Total District 52</b>	<b>84,772</b>	
<b>District 53</b>		
Maple Grove MN	17,711	25.21%
Medicine Lake MN	337	100.00%
Plymouth MN	67,053	82.75%
<b>Total District 53</b>	<b>85,101</b>	
<b>District 54</b>		
Crystal MN	23,330	100.00%

	Population	% of District
Golden Valley MN	22,552	100.00%
New Hope MN	21,986	100.00%
Robbinsdale MN	14,646	100.00%
St. Louis Park MN	2,892	5.78%
<b>Total District 54</b>	<b>85,406</b>	
<b>District 55</b>		
Brooklyn Park MN	29,981	34.67%
Maple Grove MN	52,542	74.79%
Osseo MN	2,688	100.00%
<b>Total District 55</b>	<b>85,211</b>	
<b>District 56</b>		
Brooklyn Center MN	28,767	85.15%
Brooklyn Park MN	56,497	65.33%
<b>Total District 56</b>	<b>85,264</b>	
<b>District 57</b>		
Blaine	0	0.00%
Columbia Heights MN	21,973	100.00%
Fridley MN	23,701	80.10%
Hilltop MN	958	100.00%
Minneapolis MN	18,872	4.39%
Mounds View	6,929	52.30%
Spring Lake Park	7,188	100.00%
St. Anthony MN	5,612	60.62%
<b>Total District 57</b>	<b>85,233</b>	
<b>District 58</b>		
Brooklyn Center MN	5,015	14.85%
Minneapolis MN	79,915	18.59%
<b>Total District 58</b>	<b>84,930</b>	
<b>District 59</b>		
Edina MN	9,983	18.66%
Minneapolis MN	75,329	17.52%
<b>Total District 59</b>	<b>85,312</b>	
<b>District 60</b>		
Minneapolis MN	85,214	19.82%
<b>Total District 60</b>	<b>85,214</b>	
<b>District 61</b>		
Minneapolis MN	85,296	19.84%
<b>Total District 61</b>	<b>85,296</b>	
<b>District 62</b>		

	Population	% of District
Minneapolis MN	85,201	19.82%
<b>Total District 62</b>	<b>85,201</b>	
<b>District 63</b>		
Bloomington MN	47,590	52.89%
Minneapolis MN	127	0.03%
Richfield MN	36,994	100.00%
<b>Total District 63</b>	<b>84,711</b>	
<b>District 64</b>		
St. Paul	85,260	27.37%
<b>Total District 64</b>	<b>85,260</b>	
<b>District 65</b>		
St. Paul	85,028	27.29%
<b>Total District 65</b>	<b>85,028</b>	
<b>District 66</b>		
St. Paul	85,151	27.33%
<b>Total District 66</b>	<b>85,151</b>	
<b>District 67</b>		
Inver Grove Heights MN	2,038	5.69%
Maplewood MN	10,640	25.28%
Newport MN	3,797	100.00%
South St. Paul MN	20,759	100.00%
St. Paul	27,339	8.78%
West St. Paul MN	20,615	100.00%
<b>Total District 67</b>	<b>85,188</b>	

**EXHIBIT B3**  
**HOUSE**

User: Corrie Plaintiffs

Plan Name: House Redistricting Plan

Plan Type: State House

## City/Town by District and by County

Sunday, December 5, 2021

11:14 PM

	Population	% of District
<b>District 10A</b>		
Battle Lake MN	857	100.00%
Breckenridge MN	3,430	100.00%
Campbell MN	164	100.00%
Dalton MN	215	100.00%
Dent MN	173	100.00%
Doran MN	36	100.00%
Elizabeth MN	168	100.00%
Erhard MN	132	100.00%
Fergus Falls MN	14,119	100.00%
Foxhome MN	126	100.00%
Kent MN	65	100.00%
Nashua MN	67	100.00%
Pelican Rapids MN	2,577	100.00%
Rothsay MN	498	100.00%
Underwood MN	356	100.00%
Vergas MN	348	100.00%
Wolverton MN	128	100.00%
<b>Total District 10A</b>	<b>23,459</b>	
<b>District 10B</b>		
Alberta MN	94	100.00%
Appleton MN	1,392	100.00%
Ashby MN	469	100.00%
Barrett MN	366	100.00%
Barry MN	16	100.00%
Beardsley MN	216	100.00%
Benson MN	3,480	100.00%
Brooten MN	0	0.00%
Browns Valley MN	558	100.00%
Chokio MN	405	100.00%
Clinton MN	386	100.00%
Clontarf MN	128	100.00%
Correll MN	26	100.00%
Cyrus MN	305	100.00%
Danvers MN	103	100.00%
Donnelly MN	221	100.00%
Dumont MN	75	100.00%
Elbow Lake MN	1,276	100.00%
Farwell MN	56	100.00%
Glenwood MN	2,657	100.00%
Graceville MN	529	100.00%

	Population	% of District
Hancock MN	863	100.00%
Herman MN	384	100.00%
Hoffman MN	698	100.00%
Holloway MN	87	100.00%
Johnson MN	24	100.00%
Long Beach MN	338	100.00%
Lowry MN	334	100.00%
Morris MN	5,105	100.00%
Norcross MN	52	100.00%
Odessa MN	103	100.00%
Ortonville MN	2,021	100.00%
Sedan MN	43	100.00%
Starbuck MN	1,365	100.00%
Tintah MN	67	100.00%
Villard MN	225	100.00%
Wendell MN	166	100.00%
Westport MN	44	100.00%
Wheaton MN	1,460	100.00%
<b>Total District 10B</b>	<b>26,137</b>	
<b>District 11A</b>		
Bertha MN	560	100.00%
Bluffton MN	210	100.00%
Browerville MN	839	100.00%
Clarissa MN	661	100.00%
Clitherall MN	62	100.00%
Deer Creek MN	330	100.00%
Eagle Bend MN	546	100.00%
Henning MN	854	100.00%
Hewitt MN	251	100.00%
Long Prairie MN	3,661	100.00%
New York Mills MN	1,294	100.00%
Ottertail MN	629	100.00%
Parkers Prairie MN	1,020	100.00%
Perham MN	3,512	100.00%
Richville MN	77	100.00%
Staples MN	2,121	70.96%
Urbank MN	52	100.00%
Vining MN	62	100.00%
Wadena MN	107	2.47%
<b>Total District 11A</b>	<b>16,848</b>	
<b>District 11B</b>		
Alexandria MN	14,335	100.00%
Brandon MN	501	100.00%
Carlos MN	497	100.00%



	Population	% of District
Evansville MN	603	100.00%
Forada MN	170	100.00%
Garfield MN	349	100.00%
Kensington MN	266	100.00%
Millerville MN	100	100.00%
Miltona MN	431	100.00%
Nelson MN	182	100.00%
Osakis MN	1,771	100.00%
West Union MN	92	100.00%
<b>Total District 11B</b>	<b>19,297</b>	
<b>District 12A</b>		
Bowlus MN	279	100.00%
Buckman MN	307	100.00%
Elmdale MN	114	100.00%
Flensburg MN	216	100.00%
Fort Ripley MN	84	100.00%
Genola MN	70	100.00%
Harding MN	123	100.00%
Hillman MN	23	100.00%
Isle MN	803	100.00%
Lastrup MN	120	100.00%
Little Falls MN	9,140	100.00%
Motley MN	667	98.09%
Onamia MN	784	100.00%
Pierz MN	1,418	100.00%
Randall MN	607	100.00%
Royalton MN	1,277	99.69%
Sobieski MN	210	100.00%
Swanville MN	321	98.47%
Upsala MN	487	100.00%
Vineland MN	869	100.00%
Wahkon MN	235	100.00%
<b>Total District 12A</b>	<b>18,154</b>	
<b>District 12B</b>		
Albany MN	2,780	100.00%
Avon MN	1,618	100.00%
Belgrade MN	738	100.00%
Brooten MN	626	100.00%
Burtrum MN	123	100.00%
Elrosa MN	213	100.00%
Freeport MN	675	100.00%
Greenwald MN	197	100.00%
Grey Eagle MN	330	100.00%
Holdingford MN	743	100.00%

	Population	% of District
Lake Henry MN	72	100.00%
Meire Grove MN	180	100.00%
Melrose MN	3,602	100.00%
New Munich MN	356	100.00%
Richmond MN	1,475	100.00%
Roscoe MN	130	100.00%
Sauk Centre MN	4,555	100.00%
Spring Hill MN	68	100.00%
St. Anthony MN	91	100.00%
St. John's University MN	1,585	100.00%
St. Martin MN	312	100.00%
St. Rosa MN	58	100.00%
Swanville MN	5	1.53%
<b>Total District 12B</b>	<b>20,532</b>	
<b>District 13A</b>		
Rice MN	1,975	100.00%
Royalton MN	4	0.31%
Sartell MN	19,337	99.93%
Sauk Rapids MN	7,527	54.30%
St. Stephen MN	797	100.00%
<b>Total District 13A</b>	<b>29,640</b>	
<b>District 13B</b>		
Becker MN	4,877	100.00%
Big Lake MN	11,686	100.00%
Clear Lake MN	641	100.00%
Foley MN	2,711	100.00%
Gilman MN	226	100.00%
St. Cloud MN	0	0.00%
<b>Total District 13B</b>	<b>20,141</b>	
<b>District 14A</b>		
St. Cloud MN	37,677	54.70%
Waite Park MN	4,952	59.37%
<b>Total District 14A</b>	<b>42,629</b>	
<b>District 14B</b>		
Sartell MN	14	0.07%
Sauk Rapids MN	6,335	45.70%
St. Cloud MN	31,204	45.30%
Waite Park MN	3,389	40.63%
<b>Total District 14B</b>	<b>40,942</b>	
<b>District 15A</b>		
Bock MN	78	100.00%
Cambridge MN	9,611	100.00%

	Population	% of District
Isanti MN	6,804	100.00%
Mora MN	3,665	100.00%
Ogilvie MN	388	100.00%
<b>Total District 15A</b>	<b>20,546</b>	
<b>District 15B</b>		
Foreston MN	559	100.00%
Milaca MN	3,021	100.00%
Pease MN	238	100.00%
Princeton MN	4,819	100.00%
Ronneby MN	71	100.00%
Zimmerman MN	6,189	100.00%
<b>Total District 15B</b>	<b>14,897</b>	
<b>District 16A</b>		
Center City MN	629	100.00%
Chisago City MN	5,558	100.00%
Lindstrom MN	4,888	100.00%
Martin Lake MN	907	100.00%
Shafer MN	1,142	100.00%
Stacy MN	1,703	100.00%
Taylor's Falls MN	1,055	100.00%
Wyoming MN	8,032	100.00%
<b>Total District 16A</b>	<b>23,914</b>	
<b>District 16B</b>		
Bethel MN	476	100.00%
East Bethel MN	11,786	100.00%
Ham Lake MN	1,674	10.17%
Nowthen MN	4,536	100.00%
Oak Grove MN	8,929	100.00%
St. Francis MN	8,142	100.00%
<b>Total District 16B</b>	<b>35,543</b>	
<b>District 17A</b>		
Dellwood MN	1,171	100.00%
Forest Lake MN	14,605	70.86%
Grant MN	1,962	49.47%
Hugo MN	15,766	100.00%
Marine on St. Croix MN	664	100.00%
Scandia MN	3,984	100.00%
<b>Total District 17A</b>	<b>38,152</b>	
<b>District 17B</b>		
Centerville MN	3,896	100.00%
Columbus MN	4,159	100.00%
Forest Lake MN	6,006	29.14%

	Population	% of District
Ham Lake MN	14,790	89.83%
Lino Lakes MN	13,670	63.88%
<b>Total District 17B</b>	<b>42,521</b>	
<b>District 18A</b>		
Atwater MN	1,124	100.00%
Bird Island MN	1,005	100.00%
Blomkest MN	145	100.00%
Buffalo Lake MN	660	100.00%
Cedar Mills MN	62	100.00%
Clara City MN	1,423	100.00%
Cosmos MN	507	100.00%
Danube MN	458	100.00%
Fairfax MN	1,250	100.00%
Franklin MN	493	100.00%
Granite Falls MN	17	0.62%
Grove City MN	624	100.00%
Hector MN	1,012	100.00%
Lake Lillian MN	246	100.00%
Litchfield MN	6,624	100.00%
Maynard MN	319	100.00%
Milan MN	428	100.00%
Montevideo MN	5,398	100.00%
Morton MN	410	100.00%
Olivia MN	2,343	100.00%
Prinsburg MN	520	100.00%
Raymond MN	0	0.00%
Renville MN	1,301	100.00%
Sacred Heart MN	510	100.00%
Watson MN	182	100.00%
<b>Total District 18A</b>	<b>27,061</b>	
<b>District 18B</b>		
De Graff MN	110	100.00%
Kandiyohi MN	569	100.00%
Kerkhoven MN	805	100.00%
Murdock MN	306	100.00%
New London MN	1,252	100.00%
Pennock MN	479	100.00%
Raymond MN	782	100.00%
Regal MN	43	100.00%
Spicer MN	1,112	100.00%
Sunburg MN	94	100.00%
Willmar MN	21,015	100.00%
<b>Total District 18B</b>	<b>26,567</b>	

	Population	% of District
<b>District 19A</b>		
Clearwater MN	4	0.21%
Cold Spring MN	4,164	100.00%
Darwin MN	348	100.00%
Dassel MN	1,472	100.00%
Eden Valley MN	1,027	100.00%
Fairhaven MN	392	100.00%
Kimball MN	799	100.00%
Kingston MN	184	100.00%
Paynesville MN	2,388	100.00%
Rockville MN	2,382	100.00%
St. Augusta MN	3,497	100.00%
St. Joseph MN	7,029	100.00%
Watkins MN	991	100.00%
<b>Total District 19A</b>	<b>24,677</b>	
<b>District 19B</b>		
Annandale MN	3,330	100.00%
Clearwater MN	1,918	99.79%
Cokato MN	2,799	100.00%
Howard Lake MN	2,071	100.00%
Maple Lake MN	2,159	100.00%
Montrose MN	3,775	100.00%
Silver Creek MN	254	100.00%
Silver Lake MN	866	100.00%
South Haven MN	185	100.00%
Waverly MN	1,900	100.00%
<b>Total District 19B</b>	<b>19,257</b>	
<b>District 1A</b>		
Alvarado MN	388	100.00%
Argyle MN	544	100.00%
Badger MN	429	100.00%
Donaldson MN	20	100.00%
Goodridge MN	112	100.00%
Greenbush MN	682	100.00%
Grygla MN	180	100.00%
Hallock MN	906	100.00%
Halma MN	58	100.00%
Holt MN	90	100.00%
Humboldt MN	41	100.00%
Karlstad MN	710	100.00%
Kennedy MN	176	100.00%
Lake Bronson MN	178	100.00%
Lancaster MN	364	100.00%
Middle River MN	304	100.00%

	Population	% of District
Newfolden MN	352	100.00%
Oslo MN	239	100.00%
Roosevelt MN	152	99.35%
Roseau MN	2,744	100.00%
St. Hilaire MN	273	100.00%
St. Vincent MN	57	100.00%
Stephen MN	592	100.00%
Strandquist MN	70	100.00%
Strathcona MN	25	100.00%
Thief River Falls MN	8,749	100.00%
Viking MN	79	100.00%
Warren MN	1,605	100.00%
Warroad MN	1,830	100.00%
<b>Total District 1A</b>	<b>21,949</b>	
<b>District 1B</b>		
Ada MN	1,740	100.00%
Beltrami MN	88	100.00%
Borup MN	96	100.00%
Brooks MN	117	100.00%
Climax MN	243	100.00%
Crookston MN	7,482	100.00%
East Grand Forks MN	9,176	100.00%
Erskine MN	403	100.00%
Felton MN	177	100.00%
Fertile MN	804	100.00%
Fisher MN	422	100.00%
Fosston MN	1,434	100.00%
Gary MN	227	100.00%
Gully MN	59	100.00%
Halstad MN	564	100.00%
Hendrum MN	289	100.00%
Lengby MN	92	100.00%
McIntosh MN	606	100.00%
Mentor MN	104	100.00%
Nielsville MN	78	100.00%
Oklee MN	413	100.00%
Perley MN	113	100.00%
Plummer MN	276	100.00%
Red Lake Falls MN	1,339	100.00%
Shelly MN	179	100.00%
Trail MN	40	100.00%
Twin Valley MN	723	100.00%
Ulen MN	476	100.00%
Winger MN	174	100.00%
<b>Total District 1B</b>	<b>27,934</b>	

	Population	% of District
<b>District 20A</b>		
Biscay MN	113	100.00%
Brownton MN	731	100.00%
Courtland MN	734	100.00%
Gaylord MN	2,273	100.00%
Gibbon MN	784	100.00%
Glencoe MN	5,744	100.00%
Hutchinson MN	14,599	100.00%
Lafayette MN	492	100.00%
Le Sueur MN	0	0.00%
New Auburn MN	411	100.00%
Nicollet MN	1,143	100.00%
Stewart MN	489	100.00%
Winthrop MN	1,332	100.00%
<b>Total District 20A</b>	<b>28,845</b>	
<b>District 20B</b>		
Cleveland MN	747	100.00%
Elysian MN	708	100.00%
Henderson MN	960	100.00%
Janesville MN	2,421	100.00%
Kilkenny MN	148	100.00%
Le Center MN	2,517	100.00%
Le Sueur MN	4,213	100.00%
Montgomery MN	3,249	100.00%
Morristown MN	949	100.00%
Waseca MN	9,229	100.00%
Waterville MN	1,750	100.00%
<b>Total District 20B</b>	<b>26,891</b>	
<b>District 21A</b>		
Bellingham MN	148	100.00%
Belview MN	291	100.00%
Boyd MN	141	100.00%
Canby MN	1,695	100.00%
Clarkfield MN	852	100.00%
Cottonwood MN	1,149	100.00%
Dawson MN	1,466	100.00%
Delhi MN	46	100.00%
Echo MN	243	100.00%
Ghent MN	376	100.00%
Granite Falls MN	2,720	99.38%
Hanley Falls MN	243	100.00%
Hazel Run MN	55	100.00%
Hendricks MN	616	100.00%
Ivanhoe MN	560	100.00%

	Population	% of District
Louisburg MN	31	100.00%
Lucan MN	214	100.00%
Madison MN	1,518	100.00%
Marietta MN	116	100.00%
Marshall MN	13,628	100.00%
Milroy MN	259	100.00%
Minneota MN	1,366	100.00%
Nassau MN	65	100.00%
Porter MN	166	100.00%
Seaforth MN	82	100.00%
St. Leo MN	93	100.00%
Taunton MN	136	100.00%
Vesta MN	276	100.00%
Wabasso MN	739	100.00%
Wood Lake MN	381	100.00%
<b>Total District 21A</b>	<b>29,671</b>	
<b>District 21B</b>		
Adrian MN	1,194	100.00%
Arco MN	87	100.00%
Avoca MN	111	100.00%
Balaton MN	595	100.00%
Beaver Creek MN	280	100.00%
Chandler MN	279	100.00%
Currie MN	224	100.00%
Dovray MN	58	100.00%
Dundee MN	73	100.00%
Edgerton MN	1,258	100.00%
Ellsworth MN	497	100.00%
Florence MN	28	100.00%
Fulda MN	1,371	100.00%
Garvin MN	124	100.00%
Hadley MN	54	100.00%
Hardwick MN	189	100.00%
Hatfield MN	53	100.00%
Hills MN	686	100.00%
Holland MN	178	100.00%
Ihlen MN	61	100.00%
Iona MN	166	100.00%
Jasper MN	610	100.00%
Kenneth MN	60	100.00%
Kinbrae MN	10	100.00%
Lake Benton MN	687	100.00%
Lake Wilson MN	254	100.00%
Leota MN	202	100.00%
Lismore MN	202	100.00%



	Population	% of District
Luverne MN	4,946	100.00%
Lynd MN	436	100.00%
Magnolia MN	196	100.00%
Pipestone MN	4,215	100.00%
Russell MN	348	100.00%
Ruthton MN	226	100.00%
Slayton MN	2,013	100.00%
Steen MN	171	100.00%
The Lakes MN	590	100.00%
Tracy MN	2,076	100.00%
Trosky MN	98	100.00%
Tyler MN	1,138	100.00%
Wilmont MN	332	100.00%
Woodstock MN	110	100.00%
<b>Total District 21B</b>	<b>26,486</b>	
<b>District 22A</b>		
Alpha MN	97	100.00%
Bigelow MN	227	100.00%
Bingham Lake MN	137	100.00%
Brewster MN	506	100.00%
Comfrey MN	392	100.00%
Fish Lake MN	75	100.00%
Heron Lake MN	602	100.00%
Jackson MN	3,323	100.00%
Jeffers MN	349	100.00%
Lakefield MN	1,735	100.00%
Lamberton MN	792	100.00%
Mountain Lake MN	1,999	100.00%
Okabena MN	203	100.00%
Revere MN	89	100.00%
Round Lake MN	377	100.00%
Rushmore MN	365	100.00%
Sanborn MN	323	100.00%
Springfield MN	22	1.09%
Storden MN	225	100.00%
Walnut Grove MN	751	100.00%
Wanda MN	72	100.00%
Westbrook MN	758	100.00%
Wilder MN	62	100.00%
Windom MN	4,798	100.00%
Worthington MN	13,947	100.00%
<b>Total District 22A</b>	<b>32,226</b>	
<b>District 22B</b>		
Butterfield MN	601	100.00%

	Population	% of District
Clements MN	155	100.00%
Cobden MN	36	100.00%
Darfur MN	84	100.00%
Essig MN	49	100.00%
Evan MN	70	100.00%
Hanska MN	382	100.00%
La Salle MN	79	100.00%
Madelia MN	2,396	100.00%
Morgan MN	888	100.00%
New Ulm MN	14,120	100.00%
Redwood Falls MN	5,102	100.00%
Searles MN	192	100.00%
Sleepy Eye MN	3,452	100.00%
Springfield MN	2,005	98.91%
St. James MN	4,793	100.00%
<b>Total District 22B</b>	<b>34,404</b>	
<b>District 23A</b>		
Eagle Lake MN	3,268	99.69%
Mankato MN	38,349	86.20%
North Mankato MN	8	0.06%
<b>Total District 23A</b>	<b>41,625</b>	
<b>District 23B</b>		
Eagle Lake MN	10	0.31%
Kasota MN	714	100.00%
Madison Lake MN	1,247	100.00%
Mankato MN	6,139	13.80%
North Mankato MN	14,267	99.94%
Skyline MN	288	100.00%
St. Peter MN	12,066	100.00%
<b>Total District 23B</b>	<b>34,731</b>	
<b>District 24A</b>		
Amboy MN	535	100.00%
Blue Earth MN	3,174	100.00%
Bricelyn MN	348	100.00%
Ceylon MN	303	100.00%
Delavan MN	172	100.00%
Dunnell MN	133	100.00%
Easton MN	177	100.00%
Elmore MN	549	100.00%
Fairmont MN	10,487	100.00%
Frost MN	216	100.00%
Garden City MN	339	100.00%
Good Thunder MN	560	100.00%

	Population	% of District
Granada MN	291	100.00%
Lake Crystal MN	2,539	100.00%
Lewisville MN	204	100.00%
Mapleton MN	1,710	100.00%
Northrop MN	223	100.00%
Odin MN	123	100.00%
Ormsby MN	118	100.00%
Sherburn MN	1,058	100.00%
Trimont MN	705	100.00%
Truman MN	1,092	100.00%
Vernon Center MN	328	100.00%
Welcome MN	710	100.00%
Winnebago MN	1,391	100.00%
<b>Total District 24A</b>	<b>27,485</b>	
<b>District 24B</b>		
Albert Lea MN	18,492	100.00%
Alden MN	583	100.00%
Clarks Grove MN	694	100.00%
Conger MN	153	100.00%
Emmons MN	367	100.00%
Freeborn MN	264	100.00%
Geneva MN	508	100.00%
Glenville MN	568	100.00%
Hartland MN	321	100.00%
Hayward MN	252	100.00%
Hollandale MN	308	100.00%
Kiester MN	488	100.00%
Lyle MN	522	100.00%
Manchester MN	52	100.00%
Minnesota Lake MN	661	100.00%
Myrtle MN	47	100.00%
New Richland MN	1,229	100.00%
Pemberton MN	229	100.00%
St. Clair MN	750	100.00%
Twin Lakes MN	134	100.00%
Waldorf MN	201	100.00%
Walters MN	69	100.00%
Wells MN	2,410	100.00%
<b>Total District 24B</b>	<b>29,302</b>	
<b>District 25A</b>		
Dennison MN	14	6.28%
Dundas MN	1,712	100.00%
Faribault MN	15,530	63.51%
Northfield MN	20,790	100.00%

	Population	% of District
<b>Total District 25A</b>	<b>38,046</b>	
<b>District 25B</b>		
Faribault MN	8,923	36.49%
Medford MN	1,315	100.00%
Nerstrand MN	273	100.00%
Owatonna MN	26,420	100.00%
Warsaw MN	644	100.00%
<b>Total District 25B</b>	<b>37,575</b>	
<b>District 26A</b>		
Adams MN	683	100.00%
Austin MN	26,174	100.00%
Brownsdale MN	633	100.00%
Dexter MN	324	100.00%
Dodge Center MN	2,844	100.00%
Elkton MN	130	100.00%
Grand Meadow MN	1,127	100.00%
Hayfield MN	1,364	100.00%
Lansing MN	132	100.00%
Mapleview MN	144	100.00%
Rose Creek MN	397	100.00%
Sargeant MN	63	100.00%
Taopi MN	61	100.00%
Waltham MN	164	100.00%
<b>Total District 26A</b>	<b>34,240</b>	
<b>District 26B</b>		
Blooming Prairie MN	1,974	100.00%
Cannon Falls MN	4,220	100.00%
Claremont MN	513	100.00%
Dennison MN	209	93.72%
Ellendale MN	676	100.00%
Kasson MN	6,851	100.00%
Kenyon MN	1,894	100.00%
Mantorville MN	1,111	100.00%
Pine Island MN	2,884	76.52%
Wanamingo MN	1,113	100.00%
West Concord MN	861	100.00%
Zumbrota MN	3,726	100.00%
<b>Total District 26B</b>	<b>26,032</b>	
<b>District 27A</b>		
Rochester MN	38,425	31.65%
<b>Total District 27A</b>	<b>38,425</b>	
<b>District 27B</b>		

	Population	% of District
Altura MN	471	100.00%
Byron MN	6,312	100.00%
Chatfield MN	1,163	38.81%
Dover MN	782	100.00%
Elba MN	129	100.00%
Eyota MN	2,006	100.00%
High Forest MN	126	100.00%
Marion MN	271	100.00%
Minneiska MN	46	47.42%
Oronoco MN	1,802	100.00%
Pine Island MN	885	23.48%
Rochester MN	1,204	0.99%
St. Charles MN	3,990	100.00%
Stewartville MN	6,687	100.00%
<b>Total District 27B</b>	<b>25,874</b>	
<b>District 28A</b>		
Rochester MN	39,325	32.39%
<b>Total District 28A</b>	<b>39,325</b>	
<b>District 28B</b>		
Rochester MN	42,441	34.96%
<b>Total District 28B</b>	<b>42,441</b>	
<b>District 29A</b>		
Brownsville MN	566	100.00%
Caledonia MN	2,847	100.00%
Canton MN	310	100.00%
Chatfield MN	1,834	61.19%
Eitzen MN	279	100.00%
Fountain MN	409	100.00%
Harmony MN	1,043	100.00%
Hokah MN	553	100.00%
Houston MN	997	100.00%
La Crescent MN	5,225	99.03%
Lanesboro MN	724	100.00%
Le Roy MN	957	100.00%
Mabel MN	716	100.00%
Ostrander MN	231	100.00%
Peterson MN	234	100.00%
Preston MN	1,322	100.00%
Racine MN	458	100.00%
Rushford MN	1,860	100.00%
Rushford Village MN	790	100.00%
Spring Grove MN	1,256	100.00%
Spring Valley MN	2,447	100.00%

	Population	% of District
Whalan MN	67	100.00%
Wykoff MN	432	100.00%
<b>Total District 29A</b>	<b>25,557</b>	
<b>District 29B</b>		
Dakota MN	295	100.00%
Dresbach MN	272	100.00%
Goodview MN	4,158	100.00%
Homer MN	189	100.00%
La Crescent MN	51	0.97%
Lewiston MN	1,533	100.00%
Minnesota City MN	202	100.00%
Pickwick MN	157	100.00%
Rollingstone MN	678	100.00%
Stockton MN	809	100.00%
Utica MN	266	100.00%
Winona MN	25,948	100.00%
<b>Total District 29B</b>	<b>34,558</b>	
<b>District 2A</b>		
Angle Inlet MN	54	100.00%
Bagley MN	1,285	100.00%
Baudette MN	966	100.00%
Bemidji MN	5,883	40.37%
Big Falls MN	175	100.00%
Bigfork MN	400	100.00%
Blackduck MN	845	100.00%
Clearbrook MN	464	100.00%
Effie MN	109	100.00%
Funkley MN	18	100.00%
Kelliher MN	258	100.00%
Leonard MN	41	100.00%
Mizpah MN	58	100.00%
Northome MN	155	100.00%
Roosevelt MN	1	0.65%
Shevlin MN	137	100.00%
Solway MN	73	100.00%
Tenstrike MN	186	100.00%
Turtle River MN	88	100.00%
Williams MN	157	100.00%
Wilton MN	263	100.00%
<b>Total District 2A</b>	<b>11,616</b>	
<b>District 2B</b>		
Ball Club MN	354	100.00%
Beaulieu MN	103	100.00%

	Population	% of District
Bejou MN	84	100.00%
Bemidji MN	8,691	59.63%
Bena MN	143	100.00%
Boy River MN	26	100.00%
Callaway MN	178	100.00%
Cass Lake MN	675	100.00%
Deer River MN	11	1.21%
Ebro MN	50	100.00%
Elbow Lake MN	118	100.00%
Federal Dam MN	123	100.00%
Gonvick MN	263	100.00%
Inger MN	200	100.00%
Little Rock MN	1,021	100.00%
Longville MN	153	100.00%
Mahnomen MN	1,240	100.00%
Midway MN	20	100.00%
Naytahwaush MN	504	100.00%
Ogema MN	208	100.00%
Pine Bend MN	31	100.00%
Pine Point MN	281	100.00%
Ponemah MN	599	100.00%
Red Lake MN	1,786	100.00%
Redby MN	1,302	100.00%
Rice Lake MN	274	100.00%
Riverland MN	293	100.00%
Roy Lake MN	30	100.00%
South End MN	34	100.00%
Squaw Lake MN	98	100.00%
The Ranch MN	14	100.00%
Twin Lakes MN	192	100.00%
Waubun MN	409	100.00%
West Roy Lake MN	56	100.00%
Whipholt MN	70	100.00%
White Earth MN	522	100.00%
<b>Total District 2B</b>	<b>20,156</b>	
<b>District 30A</b>		
Buffalo MN	16,168	100.00%
Hanover MN	18	0.51%
Monticello MN	14,455	100.00%
St. Michael MN	3,275	17.96%
<b>Total District 30A</b>	<b>33,916</b>	
<b>District 30B</b>		
Albertville MN	7,896	100.00%
Dayton MN	50	0.69%

	Population	% of District
Hanover MN	2,864	80.72%
Otsego MN	16,855	84.42%
St. Michael MN	14,960	82.04%
<b>Total District 30B</b>	<b>42,625</b>	
<b>District 31A</b>		
Corcoran MN	6,185	100.00%
Greenfield MN	2,903	100.00%
Hanover MN	666	18.77%
Independence MN	3,755	100.00%
Loretto MN	646	100.00%
Maple Plain MN	1,743	100.00%
Medina MN	6,837	100.00%
Minnetrissa MN	8,262	100.00%
Mound MN	7,391	78.64%
Rogers MN	1,885	14.18%
St. Bonifacius MN	2,307	100.00%
<b>Total District 31A</b>	<b>42,580</b>	
<b>District 31B</b>		
Champlin MN	23,919	100.00%
Dayton MN	7,212	99.31%
Rogers MN	11,410	85.82%
<b>Total District 31B</b>	<b>42,541</b>	
<b>District 32A</b>		
Andover MN	28,578	87.66%
Ramsey MN	13,979	50.56%
<b>Total District 32A</b>	<b>42,557</b>	
<b>District 32B</b>		
Elk River MN	25,835	100.00%
Otsego MN	3,111	15.58%
Ramsey MN	13,667	49.44%
<b>Total District 32B</b>	<b>42,613</b>	
<b>District 33A</b>		
Coon Rapids MN	42,767	67.24%
<b>Total District 33A</b>	<b>42,767</b>	
<b>District 33B</b>		
Andover MN	4,023	12.34%
Anoka MN	17,921	100.00%
Coon Rapids MN	20,832	32.76%
<b>Total District 33B</b>	<b>42,776</b>	
<b>District 34A</b>		



	Population	% of District
Blaine MN	35,379	50.38%
Circle Pines MN	5,025	100.00%
Lexington MN	2,248	100.00%
<b>Total District 34A</b>	<b>42,652</b>	
<b>District 34B</b>		
Blaine MN	34,843	49.62%
Lino Lakes MN	7,729	36.12%
<b>Total District 34B</b>	<b>42,572</b>	
<b>District 35A</b>		
Arden Hills MN	3,468	34.89%
Fridley MN	5,889	19.90%
Mounds View MN	6,320	47.70%
New Brighton MN	23,454	100.00%
St. Anthony MN	3,645	39.38%
<b>Total District 35A</b>	<b>42,776</b>	
<b>District 35B</b>		
Gem Lake MN	528	100.00%
North Oaks MN	5,272	100.00%
Shoreview MN	20,700	76.89%
Vadnais Heights MN	12,901	99.91%
<b>Total District 35B</b>	<b>39,401</b>	
<b>District 36A</b>		
Birchwood Village MN	863	100.00%
Mahtomedi MN	8,138	100.00%
Pine Springs MN	377	100.00%
Vadnais Heights MN	11	0.09%
White Bear Lake MN	24,883	100.00%
Willernie MN	515	100.00%
<b>Total District 36A</b>	<b>34,787</b>	
<b>District 36B</b>		
Bayport MN	4,024	100.00%
Grant MN	2,004	50.53%
Lake Elmo MN	10,306	90.92%
Oak Park Heights MN	4,849	100.00%
Stillwater MN	19,394	100.00%
<b>Total District 36B</b>	<b>40,577</b>	
<b>District 37A</b>		
Woodbury MN	42,752	56.93%
<b>Total District 37A</b>	<b>42,752</b>	
<b>District 37B</b>		

	Population	% of District
Afton MN	2,955	100.00%
Lake St. Croix Beach MN	1,043	100.00%
Lakeland MN	1,710	100.00%
Lakeland Shores MN	339	100.00%
St. Marys Point MN	353	100.00%
Woodbury MN	32,350	43.07%
<b>Total District 37B</b>	<b>38,750</b>	
<b>District 38A</b>		
Cottage Grove MN	36,932	95.09%
St. Paul Park MN	5,544	100.00%
<b>Total District 38A</b>	<b>42,476</b>	
<b>District 38B</b>		
Eagan MN	8,292	12.04%
Inver Grove Heights MN	33,763	94.31%
Sunfish Lake MN	522	100.00%
<b>Total District 38B</b>	<b>42,577</b>	
<b>District 39A</b>		
Apple Valley MN	17,070	30.28%
Rosemount MN	25,650	100.00%
<b>Total District 39A</b>	<b>42,720</b>	
<b>District 39B</b>		
Apple Valley MN	27,464	48.72%
Burnsville MN	11,490	17.86%
Lakeville MN	3,578	5.15%
<b>Total District 39B</b>	<b>42,532</b>	
<b>District 3A</b>		
Bovey MN	829	100.00%
Calumet MN	334	100.00%
Cook MN	534	100.00%
Ely MN	3,268	100.00%
Hibbing MN	7,411	45.71%
International Falls MN	5,802	100.00%
Keewatin MN	984	100.00%
Littlefork MN	553	100.00%
Marble MN	610	100.00%
Nashwauk MN	970	100.00%
Nett Lake MN	230	100.00%
Orr MN	211	100.00%
Ranier MN	569	100.00%
Soudan MN	385	100.00%
Taconite MN	651	100.00%
Tower MN	430	100.00%

	Population	% of District
Winton MN	169	100.00%
<b>Total District 3A</b>	<b>23,940</b>	
<b>District 3B</b>		
Aurora MN	1,678	100.00%
Biwabik MN	961	100.00%
Buhl MN	952	100.00%
Chisholm MN	4,775	100.00%
Eveleth MN	3,493	100.00%
Gilbert MN	1,687	100.00%
Hibbing MN	8,803	54.29%
Iron Junction MN	110	100.00%
Kinney MN	152	100.00%
Leonidas MN	50	100.00%
McKinley MN	103	100.00%
Mountain Iron MN	2,878	100.00%
Virginia MN	8,421	100.00%
<b>Total District 3B</b>	<b>34,063</b>	
<b>District 40A</b>		
Eagan MN	29,691	43.12%
Lilydale MN	809	100.00%
Mendota Heights MN	11,744	100.00%
Mendota MN	183	100.00%
<b>Total District 40A</b>	<b>42,427</b>	
<b>District 40B</b>		
Apple Valley MN	11,840	21.00%
Eagan MN	30,842	44.79%
<b>Total District 40B</b>	<b>42,682</b>	
<b>District 41A</b>		
Little Canada MN	10,819	100.00%
Maplewood MN	31,448	74.72%
North St. Paul MN	140	1.13%
<b>Total District 41A</b>	<b>42,407</b>	
<b>District 41B</b>		
Lake Elmo MN	1,029	9.08%
Landfall MN	843	100.00%
North St. Paul MN	12,224	98.87%
Oakdale MN	28,303	100.00%
<b>Total District 41B</b>	<b>42,399</b>	
<b>District 42A</b>		
Bellechester MN	176	100.00%
Elgin MN	1,115	100.00%

	Population	% of District
Frontenac MN	249	100.00%
Goodhue MN	1,250	100.00%
Hammond MN	130	100.00%
Kellogg MN	415	100.00%
Lake City MN	5,252	100.00%
Mazeppa MN	874	100.00%
Millville MN	151	100.00%
Minneiska MN	51	52.58%
Plainview MN	3,483	100.00%
Red Wing MN	11,765	71.10%
Wabasha MN	2,559	100.00%
Zumbro Falls MN	155	100.00%
<b>Total District 42A</b>	<b>27,625</b>	
<b>District 42B</b>		
Cottage Grove MN	1,907	4.91%
Hampton MN	744	100.00%
Hastings MN	22,154	100.00%
Miesville MN	138	100.00%
New Trier MN	86	100.00%
Randolph MN	466	100.00%
Red Wing MN	4,782	28.90%
Vermillion MN	441	100.00%
<b>Total District 42B</b>	<b>30,718</b>	
<b>District 43A</b>		
Crown College MN	367	100.00%
Delano MN	6,484	100.00%
Rockford MN	4,500	100.00%
Victoria MN	10,546	100.00%
Waconia MN	9,515	73.01%
Watertown MN	4,659	100.00%
<b>Total District 43A</b>	<b>36,071</b>	
<b>District 43B</b>		
Arlington MN	2,247	100.00%
Belle Plaine MN	7,395	100.00%
Cologne MN	2,047	100.00%
Green Isle MN	591	100.00%
Hamburg MN	566	100.00%
Jordan MN	1,374	20.64%
Lester Prairie MN	1,894	100.00%
Mayer MN	2,453	100.00%
New Germany MN	464	100.00%
Norwood Young America MN	3,863	100.00%
Plato MN	329	100.00%

	Population	% of District
Waconia MN	3,518	26.99%
Winsted MN	2,240	100.00%
<b>Total District 43B</b>	<b>28,981</b>	
<b>District 44A</b>		
Lakeville MN	7,699	11.08%
Prior Lake MN	27,312	98.90%
<b>Total District 44A</b>	<b>35,011</b>	
<b>District 44B</b>		
Elko New Market MN	4,846	100.00%
Heidelberg MN	137	100.00%
Jordan MN	5,282	79.36%
Lonsdale MN	4,686	100.00%
New Prague MN	8,162	100.00%
<b>Total District 44B</b>	<b>23,113</b>	
<b>District 45A</b>		
Coates MN	147	100.00%
Farmington MN	23,632	100.00%
Lakeville MN	15,832	22.78%
<b>Total District 45A</b>	<b>39,611</b>	
<b>District 45B</b>		
Lakeville MN	42,381	60.99%
<b>Total District 45B</b>	<b>42,381</b>	
<b>District 46A</b>		
Burnsville MN	38,536	59.92%
Eagan MN	30	0.04%
Savage MN	4,200	12.94%
<b>Total District 46A</b>	<b>42,766</b>	
<b>District 46B</b>		
Burnsville MN	14,291	22.22%
Savage MN	28,265	87.06%
<b>Total District 46B</b>	<b>42,556</b>	
<b>District 47A</b>		
Arden Hills MN	6,471	65.11%
Roseville MN	29,845	82.32%
Shoreview MN	6,221	23.11%
<b>Total District 47A</b>	<b>42,537</b>	
<b>District 47B</b>		
Falcon Heights MN	5,369	100.00%
Lauderdale MN	2,271	100.00%

	Population	% of District
Roseville MN	6,409	17.68%
St. Paul MN	28,749	9.23%
<b>Total District 47B</b>	<b>42,798</b>	
<b>District 48A</b>		
Eden Prairie MN	42,750	66.59%
<b>Total District 48A</b>	<b>42,750</b>	
<b>District 48B</b>		
Chanhassen MN	21,327	82.19%
Eden Prairie MN	21,448	33.41%
Shorewood MN	4	0.05%
<b>Total District 48B</b>	<b>42,779</b>	
<b>District 49A</b>		
Deephaven MN	3,899	100.00%
Minnnetonka MN	35,969	66.88%
Shorewood MN	2,821	36.25%
<b>Total District 49A</b>	<b>42,689</b>	
<b>District 49B</b>		
Excelsior MN	2,355	100.00%
Greenwood MN	726	100.00%
Long Lake MN	1,741	100.00%
Minnnetonka Beach MN	546	100.00%
Mound MN	2,007	21.36%
Orono MN	8,315	100.00%
Plymouth MN	13,973	17.25%
Shorewood MN	4,958	63.70%
Spring Park MN	1,734	100.00%
Tonka Bay MN	1,442	100.00%
Wayzata MN	4,434	100.00%
Woodland MN	384	100.00%
<b>Total District 49B</b>	<b>42,615</b>	
<b>District 4A</b>		
Babbitt MN	1,397	100.00%
Beaver Bay MN	120	100.00%
Duluth MN	1,576	1.82%
Finland MN	215	100.00%
Grand Marais MN	1,337	100.00%
Hoyt Lakes MN	2,020	100.00%
Knife River MN	212	100.00%
Lutsen MN	220	100.00%
Rice Lake MN	4,112	100.00%
Silver Bay MN	1,857	100.00%
Two Harbors MN	3,633	100.00%

	Population	% of District
<b>Total District 4A</b>	<b>16,699</b>	
<b>District 4B</b>		
Big Lake MN	464	100.00%
Brookston MN	118	100.00%
Carlton MN	948	100.00%
Cloquet MN	12,568	100.00%
Esko MN	2,082	100.00%
Hermantown MN	10,221	100.00%
Mahnomen MN	231	100.00%
Proctor MN	3,120	100.00%
Scanlon MN	987	100.00%
Wrenshall MN	428	100.00%
<b>Total District 4B</b>	<b>31,167</b>	
<b>District 50A</b>		
Chaska MN	5,423	19.50%
Prior Lake MN	305	1.10%
Shakopee MN	35,253	80.67%
<b>Total District 50A</b>	<b>40,981</b>	
<b>District 50B</b>		
Carver MN	5,829	100.00%
Chanhassen MN	4,620	17.81%
Chaska MN	22,387	80.50%
Shakopee MN	8,445	19.33%
<b>Total District 50B</b>	<b>41,281</b>	
<b>District 51A</b>		
Edina MN	1,136	2.12%
Hopkins MN	19,079	100.00%
Minnetonka MN	17,812	33.12%
St. Louis Park MN	4,657	9.31%
<b>Total District 51A</b>	<b>42,684</b>	
<b>District 51B</b>		
St. Louis Park MN	42,461	84.91%
<b>Total District 51B</b>	<b>42,461</b>	
<b>District 52A</b>		
Edina MN	42,375	79.21%
<b>Total District 52A</b>	<b>42,375</b>	
<b>District 52B</b>		
Bloomington MN	42,397	47.11%
<b>Total District 52B</b>	<b>42,397</b>	

	Population	% of District
<b>District 53A</b>		
Medicine Lake MN	337	100.00%
Plymouth MN	42,096	51.95%
<b>Total District 53A</b>	<b>42,433</b>	
<b>District 53B</b>		
Maple Grove MN	17,711	25.21%
Plymouth MN	24,957	30.80%
<b>Total District 53B</b>	<b>42,668</b>	
<b>District 54A</b>		
Crystal MN	20,584	88.23%
New Hope MN	21,986	100.00%
<b>Total District 54A</b>	<b>42,570</b>	
<b>District 54B</b>		
Crystal MN	2,746	11.77%
Golden Valley MN	22,552	100.00%
Robbinsdale MN	14,646	100.00%
St. Louis Park MN	2,892	5.78%
<b>Total District 54B</b>	<b>42,836</b>	
<b>District 55A</b>		
Maple Grove MN	42,589	60.62%
<b>Total District 55A</b>	<b>42,589</b>	
<b>District 55B</b>		
Brooklyn Park MN	29,981	34.67%
Maple Grove MN	9,953	14.17%
Osseo MN	2,688	100.00%
<b>Total District 55B</b>	<b>42,622</b>	
<b>District 56A</b>		
Brooklyn Park MN	42,689	49.36%
<b>Total District 56A</b>	<b>42,689</b>	
<b>District 56B</b>		
Brooklyn Center MN	28,767	85.15%
Brooklyn Park MN	13,808	15.97%
<b>Total District 56B</b>	<b>42,575</b>	
<b>District 57A</b>		
Blaine MN	0	0.00%
Columbia Heights MN	4,828	21.97%
Fridley MN	23,701	80.10%
Mounds View MN	6,929	52.30%
Spring Lake Park MN	7,188	100.00%



	Population	% of District
<b>Total District 57A</b>	<b>42,646</b>	
<b>District 57B</b>		
Columbia Heights MN	17,145	78.03%
Hilltop MN	958	100.00%
Minneapolis MN	18,872	4.39%
St. Anthony MN	5,612	60.62%
<b>Total District 57B</b>	<b>42,587</b>	
<b>District 58A</b>		
Brooklyn Center MN	5,015	14.85%
Minneapolis MN	37,428	8.71%
<b>Total District 58A</b>	<b>42,443</b>	
<b>District 58B</b>		
Minneapolis MN	42,487	9.88%
<b>Total District 58B</b>	<b>42,487</b>	
<b>District 59A</b>		
Minneapolis MN	42,660	9.92%
<b>Total District 59A</b>	<b>42,660</b>	
<b>District 59B</b>		
Edina MN	9,983	18.66%
Minneapolis MN	32,669	7.60%
<b>Total District 59B</b>	<b>42,652</b>	
<b>District 5A</b>		
Duluth MN	42,507	49.03%
<b>Total District 5A</b>	<b>42,507</b>	
<b>District 5B</b>		
Duluth MN	42,614	49.15%
<b>Total District 5B</b>	<b>42,614</b>	
<b>District 60A</b>		
Minneapolis MN	42,744	9.94%
<b>Total District 60A</b>	<b>42,744</b>	
<b>District 60B</b>		
Minneapolis MN	42,470	9.88%
<b>Total District 60B</b>	<b>42,470</b>	
<b>District 61A</b>		
Minneapolis MN	42,704	9.93%
<b>Total District 61A</b>	<b>42,704</b>	

	Population	% of District
<b>District 61B</b>		
Minneapolis MN	42,592	9.91%
<b>Total District 61B</b>	<b>42,592</b>	
<b>District 62A</b>		
Minneapolis MN	42,425	9.87%
<b>Total District 62A</b>	<b>42,425</b>	
<b>District 62B</b>		
Minneapolis MN	42,776	9.95%
<b>Total District 62B</b>	<b>42,776</b>	
<b>District 63A</b>		
Bloomington MN	15,997	17.78%
Minneapolis MN	127	0.03%
Richfield MN	25,862	69.91%
<b>Total District 63A</b>	<b>41,986</b>	
<b>District 63B</b>		
Bloomington MN	31,593	35.11%
Richfield MN	11,132	30.09%
<b>Total District 63B</b>	<b>42,725</b>	
<b>District 64A</b>		
St. Paul MN	42,781	13.73%
<b>Total District 64A</b>	<b>42,781</b>	
<b>District 64B</b>		
St. Paul MN	42,479	13.64%
<b>Total District 64B</b>	<b>42,479</b>	
<b>District 65A</b>		
St. Paul MN	42,546	13.66%
<b>Total District 65A</b>	<b>42,546</b>	
<b>District 65B</b>		
St. Paul MN	42,482	13.64%
<b>Total District 65B</b>	<b>42,482</b>	
<b>District 66A</b>		
St. Paul MN	42,720	13.71%
<b>Total District 66A</b>	<b>42,720</b>	
<b>District 66B</b>		
St. Paul MN	42,431	13.62%
<b>Total District 66B</b>	<b>42,431</b>	

	Population	% of District
<b>District 67A</b>		
South St. Paul MN	6,312	30.41%
St. Paul MN	15,582	5.00%
West St. Paul MN	20,615	100.00%
<b>Total District 67A</b>	<b>42,509</b>	
<b>District 67B</b>		
Inver Grove Heights MN	2,038	5.69%
Maplewood MN	10,640	25.28%
Newport MN	3,797	100.00%
South St. Paul MN	14,447	69.59%
St. Paul MN	11,757	3.77%
<b>Total District 67B</b>	<b>42,679</b>	
<b>District 6A</b>		
Akeley MN	404	100.00%
Aldrich MN	35	100.00%
Frazer MN	1,335	100.00%
Hubbard MN	56	100.00%
Lake George MN	233	100.00%
Laporte MN	134	100.00%
Menahga MN	1,340	100.00%
Nevis MN	377	100.00%
Nimrod MN	84	100.00%
Osage MN	282	100.00%
Park Rapids MN	4,142	100.00%
Sebeka MN	741	100.00%
Staples MN	868	29.04%
Verndale MN	511	100.00%
Wadena MN	4,218	97.53%
Wolf Lake MN	71	100.00%
<b>Total District 6A</b>	<b>14,831</b>	
<b>District 6B</b>		
Backus MN	263	100.00%
Brainerd MN	8	0.06%
Breezy Point MN	2,574	100.00%
Chickamaw Beach MN	128	100.00%
Crosslake MN	2,394	100.00%
East Gull Lake MN	986	100.00%
Fifty Lakes MN	443	100.00%
Hackensack MN	294	100.00%
Jenkins MN	490	100.00%
Lake Shore MN	1,056	100.00%
Manhattan Beach MN	61	100.00%
Merrifield MN	140	100.00%

	Population	% of District
Motley MN	13	1.91%
Nisswa MN	1,967	100.00%
Pequot Lakes MN	2,395	100.00%
Pillager MN	507	100.00%
Pine River MN	911	100.00%
Walker MN	966	100.00%
<b>Total District 6B</b>	<b>15,596</b>	
<b>District 7A</b>		
Moorhead MN	42,371	95.21%
<b>Total District 7A</b>	<b>42,371</b>	
<b>District 7B</b>		
Audubon MN	560	100.00%
Baker MN	45	100.00%
Barnesville MN	2,759	100.00%
Comstock MN	100	100.00%
Detroit Lakes MN	9,869	100.00%
Dilworth MN	4,612	100.00%
Georgetown MN	86	100.00%
Glyndon MN	1,306	100.00%
Hawley MN	2,219	100.00%
Hitterdal MN	199	100.00%
Lake Park MN	728	100.00%
Moorhead MN	2,134	4.79%
Sabin MN	619	100.00%
<b>Total District 7B</b>	<b>25,236</b>	
<b>District 8A</b>		
Aitkin MN	2,168	100.00%
Cohasset MN	2,689	100.00%
Coleraine MN	2,006	100.00%
Deer River MN	898	98.79%
Emily MN	843	100.00%
Grand Rapids MN	11,126	100.00%
Hill City MN	613	100.00%
La Prairie MN	653	100.00%
Palisade MN	162	100.00%
Remer MN	391	100.00%
Zemple MN	78	100.00%
<b>Total District 8A</b>	<b>21,627</b>	
<b>District 8B</b>		
Baxter MN	8,612	100.00%
Brainerd MN	14,387	99.94%
Crosby MN	2,360	100.00%
Cuyuna MN	296	100.00%

	Population	% of District
Deerwood MN	526	100.00%
Garrison MN	194	100.00%
Ironton MN	576	100.00%
Riverton MN	118	100.00%
Trommald MN	99	100.00%
<b>Total District 8B</b>	<b>27,168</b>	
<b>District 9A</b>		
Askov MN	331	100.00%
Barnum MN	620	100.00%
Bruno MN	85	100.00%
Cromwell MN	240	100.00%
Denham MN	37	100.00%
Finlayson MN	295	100.00%
Floodwood MN	517	100.00%
Goodland MN	51	100.00%
Hinckley MN	1,904	100.00%
Kerrick MN	71	100.00%
Kettle River MN	166	100.00%
Mahtowa MN	332	100.00%
McGrath MN	41	100.00%
McGregor MN	384	100.00%
Meadowlands MN	134	100.00%
Moose Lake MN	2,789	100.00%
Rutledge MN	212	100.00%
Sandstone MN	2,462	100.00%
Sturgeon Lake MN	436	100.00%
Tamarack MN	62	100.00%
Warba MN	168	100.00%
Willow River MN	384	100.00%
Wright MN	168	100.00%
<b>Total District 9A</b>	<b>11,889</b>	
<b>District 9B</b>		
Braham MN	1,769	100.00%
Brook Park MN	132	100.00%
Grasston MN	154	100.00%
Harris MN	1,111	100.00%
Henriette MN	57	100.00%
North Branch MN	10,787	100.00%
Pine City MN	3,130	100.00%
Quamba MN	107	100.00%
Rock Creek MN	1,682	100.00%
Rush City MN	3,228	100.00%
Stanchfield MN	103	100.00%
<b>Total District 9B</b>	<b>22,260</b>	

**EXHIBIT C**  
**SENATE**

User: Corrie Plaintiffs

Plan Name: Senate Redistricting Plan

Plan Type: State Senate

# Contiguity Report

Monday, December 6, 2021

8:28 PM

District	Number of Distinct Areas
1	1
2	1
3	1
4	1
5	1
6	1
7	1
8	1
9	1
10	1
11	1
12	1
13	1
14	1
15	1
16	1
17	2
18	1
19	1
20	1
21	1
22	1
23	1
24	1
25	1
26	1
27	1
28	1
29	1
30	1
31	1
32	1
33	1
34	1
35	1
36	1
37	1
38	1

<b>District</b>	<b>Number of Distinct Areas</b>
39	1
40	1
41	1
42	1
43	1
44	1
45	1
46	1
47	1
48	1
49	1
50	1
51	1
52	1
53	1
54	1
55	1
56	1
57	1
58	1
59	1
60	1
61	1
62	1
63	1
64	1
65	1
66	1
67	1



**EXHIBIT C**  
**HOUSE**

User: Corrie Plaintiffs

Plan Name: House Redistricting Plan

Plan Type: State House

# Contiguity Report

Sunday, December 5, 2021

10:41 PM

District	Number of Distinct Areas
10A	1
10B	1
11A	1
11B	1
12A	1
12B	1
13A	1
13B	1
14A	1
14B	1
15A	1
15B	1
16A	1
16B	1
17A	1
17B	1
18A	1
18B	1
19A	1
19B	1
1A	1
1B	1
20A	1
20B	1
21A	1
21B	1
22A	1
22B	1
23A	1
23B	1
24A	1
24B	1
25A	1
25B	1
26A	1
26B	1
27A	1
27B	1

District	Number of Distinct Areas
28A	1
28B	1
29A	1
29B	1
2A	1
2B	1
30A	1
30B	1
31A	1
31B	1
32A	1
32B	1
33A	1
33B	1
34A	1
34B	1
35A	1
35B	1
36A	1
36B	1
37A	1
37B	1
38A	1
38B	1
39A	1
39B	1
3A	1
3B	1
40A	1
40B	1
41A	1
41B	1
42A	1
42B	1
43A	1
43B	1
44A	1
44B	1
45A	1
45B	1
46A	1
46B	1

District	Number of Distinct Areas
47A	1
47B	1
48A	1
48B	1
49A	1
49B	1
4A	1
4B	1
50A	1
50B	1
51A	1
51B	1
52A	1
52B	1
53A	1
53B	1
54A	1
54B	1
55A	1
55B	1
56A	1
56B	1
57A	1
57B	1
58A	1
58B	1
59A	1
59B	1
5A	1
5B	1
60A	1
60B	1
61A	1
61B	1
62A	1
62B	1
63A	1
63B	1
64A	1
64B	1
65A	1
65B	1

---

<b>District</b>	<b>Number of Distinct Areas</b>
66A	1
66B	1
67A	1
67B	1
6A	1
6B	1
7A	1
7B	1
8A	1
8B	1
9A	1
9B	1

---

**EXHIBIT D**  
**SENATE**

## Political Subdivision Splits Between Districts

Monday, December 6, 2021

8:33 PM

Number of subdivisions not split:

County	41
Voting District	3,970

Number of subdivisions split into more than one district:

County	46
Voting District	140

Number of splits involving no population:

County	2
Voting District	9

### Split Counts

*County*

- Cases where an area is split among 2 Districts: 24
- Cases where an area is split among 3 Districts: 11
- Cases where an area is split among 4 Districts: 6
- Cases where an area is split among 7 Districts: 2
- Cases where an area is split among 9 Districts: 2
- Cases where an area is split among 17 Districts: 1

*Voting District*

- Cases where an area is split among 2 Districts: 139
- Cases where an area is split among 3 Districts: 1

County	Voting District	District	Population
<i>Split Counties:</i>			
Aitkin		8	10,799
Aitkin		9	4,898
Aitkin		12	0
Anoka		16	40,877
Anoka		17	36,515
Anoka		32	56,224
Anoka		33	85,543
Anoka		34	85,224
Anoka		35	5,889
Anoka		57	53,615
Becker		2	3,609
Becker		6	10,853
Becker		7	20,721
Benton		13	24,647
Benton		14	14,966
Benton		15	1,766
Blue Earth		23	55,081
Blue Earth		24	14,031
Carlton		4	24,112

# Political Subdivision Splits Between Districts

County	Voting District	District	Population
Carlton		9	12,095
Carver		43	47,331
Carver		48	21,331
Carver		50	38,260
Cass		2	7,617
Cass		6	20,647
Cass		8	1,802
Chippewa		18	11,669
Chippewa		21	929
Chisago		9	20,230
Chisago		16	36,391
Clay		1	1,037
Clay		7	64,281
Crow Wing		6	21,862
Crow Wing		8	43,595
Crow Wing		12	666
Dakota		25	1,261
Dakota		38	42,577
Dakota		39	85,252
Dakota		40	85,109
Dakota		42	33,376
Dakota		44	10,866
Dakota		45	85,172
Dakota		46	52,857
Dakota		67	43,412
Dodge		26	20,867
Dodge		27	0
Goodhue		26	20,823
Goodhue		42	26,759
Hennepin		31	85,121
Hennepin		43	455
Hennepin		48	64,198
Hennepin		49	85,304
Hennepin		51	85,145
Hennepin		52	84,772
Hennepin		53	85,101
Hennepin		54	85,406
Hennepin		55	85,211
Hennepin		56	85,264
Hennepin		57	24,484
Hennepin		58	84,930
Hennepin		59	85,312
Hennepin		60	85,214
Hennepin		61	85,296
Hennepin		62	85,201
Hennepin		63	85,151
Hubbard		2	3,683



# Political Subdivision Splits Between Districts

County	Voting District	District	Population
Hubbard		6	17,661
Isanti		9	6,373
Isanti		15	26,942
Isanti		16	7,820
Itasca		2	4,668
Itasca		3	10,033
Itasca		8	28,758
Itasca		9	1,555
Kanabec		9	5,648
Kanabec		15	10,384
Koochiching		2	1,642
Koochiching		3	10,420
Le Sueur		20	20,797
Le Sueur		23	2,287
Le Sueur		44	5,590
McLeod		19	1,783
McLeod		20	27,177
McLeod		43	7,811
Meeker		18	11,867
Meeker		19	11,533
Mille Lacs		12	7,817
Mille Lacs		15	18,642
Mower		24	891
Mower		26	36,375
Mower		29	2,763
Nicollet		20	6,931
Nicollet		23	27,523
Nobles		21	5,236
Nobles		22	17,054
Olmsted		27	77,965
Olmsted		28	84,882
Otter Tail		10	35,942
Otter Tail		11	24,139
Ramsey		35	79,580
Ramsey		36	32,254
Ramsey		41	54,631
Ramsey		47	85,335
Ramsey		57	7,134
Ramsey		64	85,260
Ramsey		65	85,028
Ramsey		66	85,151
Ramsey		67	37,979
Redwood		21	4,311
Redwood		22	11,114
Rice		20	5,721
Rice		25	53,652
Rice		44	7,724

# Political Subdivision Splits Between Districts

County	Voting District	District	Population
Scott		43	10,532
Scott		44	60,970
Scott		46	32,465
Scott		50	46,961
Sherburne		13	37,426
Sherburne		14	6,505
Sherburne		15	27,417
Sherburne		32	25,835
Sibley		20	9,412
Sibley		43	5,424
St. Louis		3	64,898
St. Louis		4	44,699
St. Louis		5	85,121
St. Louis		9	5,513
Stearns		12	39,398
Stearns		13	22,905
Stearns		14	63,791
Stearns		19	32,198
Steele		25	30,415
Steele		26	6,991
Swift		10	6,922
Swift		18	2,916
Todd		11	21,830
Todd		12	3,432
Waseca		20	14,994
Waseca		24	3,974
Washington		17	48,694
Washington		36	52,955
Washington		37	85,478
Washington		38	42,759
Washington		41	30,175
Washington		42	3,710
Washington		67	3,797
Watsonwan		22	9,629
Watsonwan		24	1,624
Winona		27	7,236
Winona		29	42,435
Wright		19	39,572
Wright		30	85,186
Wright		32	3,111
Wright		43	13,468
<i>Split VTDS:</i>			
Aitkin	Idun Twp	9	222
Aitkin	Idun Twp	12	0
Anoka	Andover P-2	32	2,508
Anoka	Andover P-2	33	438
Anoka	Fridley W-2 P-1	35	1,376

## Political Subdivision Splits Between Districts

Senate Redistricting Plan

County	Voting District	District	Population
Anoka	Fridley W-2 P-1	57	1,508
Anoka	Fridley W-2 P-2	35	1,028
Anoka	Fridley W-2 P-2	57	1,190
Anoka	Fridley W-2 P-3	35	1,719
Anoka	Fridley W-2 P-3	57	850
Anoka	Fridley W-2 P-4	35	1,766
Anoka	Fridley W-2 P-4	57	459
Anoka	Ham Lake P-1	16	828
Anoka	Ham Lake P-1	17	1,656
Anoka	Ham Lake P-3A	16	846
Anoka	Ham Lake P-3A	17	2,253
Anoka	Lino Lakes P-1	17	1,171
Anoka	Lino Lakes P-1	34	787
Benton	Sauk Rapids P-1	13	700
Benton	Sauk Rapids P-1	14	1,681
Benton	Sauk Rapids P-5	13	1,429
Benton	Sauk Rapids P-5	14	2,483
Benton	Sauk Rapids Twp	13	491
Benton	Sauk Rapids Twp	14	30
Carlton	Corona Unorg	4	26
Carlton	Corona Unorg	9	145
Carlton	Progress Unorg	4	19
Carlton	Progress Unorg	9	22
Carlton	Sawyer Unorg	4	331
Carlton	Sawyer Unorg	9	129
Carlton	Twin Lakes Twp	4	1,749
Carlton	Twin Lakes Twp	9	344
Carver	Chanhassen P-5	48	588
Carver	Chanhassen P-5	50	4,620
Carver	Dahlgren Twp P-1	43	853
Carver	Dahlgren Twp P-1	50	506
Cass	Pine Lake Twp	2	155
Cass	Pine Lake Twp	6	38
Cass	Shingobee Twp P-1	2	369
Cass	Shingobee Twp P-1	6	1,074
Cass	Turtle Lake Twp	2	792
Cass	Turtle Lake Twp	6	28
Chippewa	Granite Falls W-2	18	17
Chippewa	Granite Falls W-2	21	929
Chisago	Sunrise Twp	9	189
Chisago	Sunrise Twp	16	1,918
Crow Wing	Brainerd W-2 P-1	6	8
Crow Wing	Brainerd W-2 P-1	8	2,296
Crow Wing	Fort Ripley Twp	8	1,009
Crow Wing	Fort Ripley Twp	12	0
Dakota	Apple Valley P-5B	39	3,134
Dakota	Apple Valley P-5B	40	1,019

## Political Subdivision Splits Between Districts

Senate Redistricting Plan

County	Voting District	District	Population
Dakota	Burnsville P-12	39	923
Dakota	Burnsville P-12	46	2,205
Dakota	Burnsville P-13	39	3,845
Dakota	Burnsville P-13	46	1,085
Dakota	Burnsville P-14	39	1,727
Dakota	Burnsville P-14	46	2,342
Dakota	Burnsville P-16	39	1,494
Dakota	Burnsville P-16	46	2,599
Dakota	Castle Rock Twp	42	1,347
Dakota	Castle Rock Twp	45	3
Dakota	Eagan P-17	38	1,299
Dakota	Eagan P-17	40	1,345
Dakota	Eagan P-3	38	1,235
Dakota	Eagan P-3	40	2,049
Dakota	Eagan P-7	38	1,858
Dakota	Eagan P-7	40	3,129
Dakota	Eureka Twp	44	1,373
Dakota	Eureka Twp	45	0
Dakota	Inver Grove Heights P-7	38	1,633
Dakota	Inver Grove Heights P-7	67	2,038
Dakota	Lakeville P-11	39	1,316
Dakota	Lakeville P-11	45	2,369
Dakota	Lakeville P-12	39	968
Dakota	Lakeville P-12	45	2,582
Dakota	Lakeville P-4	44	538
Dakota	Lakeville P-4	45	3,099
Dakota	Lakeville P-5	44	2,409
Dakota	Lakeville P-5	45	719
Dakota	Lakeville P-7	39	974
Dakota	Lakeville P-7	44	1,848
Dakota	Lakeville P-7	45	287
Dakota	Lakeville P-8	39	320
Dakota	Lakeville P-8	45	2,544
Goodhue	Pine Island Twp	26	136
Goodhue	Pine Island Twp	42	441
Goodhue	Zumbrota Twp	26	0
Goodhue	Zumbrota Twp	42	619
Hennepin	Bloomington W-1 P-10	52	721
Hennepin	Bloomington W-1 P-10	63	2,687
Hennepin	Bloomington W-1 P-14	52	1,248
Hennepin	Bloomington W-1 P-14	63	1,507
Hennepin	Bloomington W-1 P-30	52	1,276
Hennepin	Bloomington W-1 P-30	63	1,815
Hennepin	Brooklyn Center P-1	56	727
Hennepin	Brooklyn Center P-1	58	3,855
Hennepin	Brooklyn Center P-6	56	2,359
Hennepin	Brooklyn Center P-6	58	1,160

# Political Subdivision Splits Between Districts

County	Voting District	District	Population
Hennepin	Brooklyn Park W-C P-5	55	366
Hennepin	Brooklyn Park W-C P-5	56	3,629
Hennepin	Brooklyn Park W-C P-6	55	13
Hennepin	Brooklyn Park W-C P-6	56	4,523
Hennepin	Brooklyn Park W-W P-1-O	55	1,774
Hennepin	Brooklyn Park W-W P-1-O	56	2,414
Hennepin	Brooklyn Park W-W P-1-R	55	3,899
Hennepin	Brooklyn Park W-W P-1-R	56	2,420
Hennepin	Brooklyn Park W-W P-4	55	304
Hennepin	Brooklyn Park W-W P-4	56	3,939
Hennepin	Brooklyn Park W-W P-6	55	102
Hennepin	Brooklyn Park W-W P-6	56	787
Hennepin	Edina P-1A	51	1,136
Hennepin	Edina P-1A	52	1,649
Hennepin	Edina P-3	52	2,045
Hennepin	Edina P-3	59	1,207
Hennepin	Edina P-8	52	1,312
Hennepin	Edina P-8	59	1,425
Hennepin	Edina P-9	52	1,130
Hennepin	Edina P-9	59	1,572
Hennepin	Maple Grove P-18	53	2,116
Hennepin	Maple Grove P-18	55	770
Hennepin	Maple Grove P-19	53	1,818
Hennepin	Maple Grove P-19	55	343
Hennepin	Maple Grove P-20	53	2,261
Hennepin	Maple Grove P-20	55	1,477
Hennepin	Maple Grove P-22	53	1,446
Hennepin	Maple Grove P-22	55	1,541
Hennepin	Maple Grove P-23	53	836
Hennepin	Maple Grove P-23	55	1,438
Hennepin	Maple Grove P-7	53	897
Hennepin	Maple Grove P-7	55	2,410
Hennepin	Minneapolis W-1 P-7	57	0
Hennepin	Minneapolis W-1 P-7	60	3,562
Hennepin	Minneapolis W-1 P-9	57	1,545
Hennepin	Minneapolis W-1 P-9	60	3,385
Hennepin	Minneapolis W-11 P-9	62	2,394
Hennepin	Minneapolis W-11 P-9	63	127
Hennepin	Minneapolis W-12 P-8	61	655
Hennepin	Minneapolis W-12 P-8	62	1,233
Hennepin	Minneapolis W-13 P-7	59	3,021
Hennepin	Minneapolis W-13 P-7	62	873
Hennepin	Minneapolis W-2 P-5	60	7,389
Hennepin	Minneapolis W-2 P-5	62	571
Hennepin	Minneapolis W-2 P-6	60	565
Hennepin	Minneapolis W-2 P-6	62	1,078
Hennepin	Minneapolis W-2 P-9	60	1,497

# Political Subdivision Splits Between Districts

County	Voting District	District	Population
Hennepin	Minneapolis W-2 P-9	62	481
Hennepin	Minneapolis W-3 P-6	57	566
Hennepin	Minneapolis W-3 P-6	60	4,549
Hennepin	Minneapolis W-5 P-6C	58	1,526
Hennepin	Minneapolis W-5 P-6C	59	247
Hennepin	Minneapolis W-5 P-9	58	1,831
Hennepin	Minneapolis W-5 P-9	59	1,167
Hennepin	Minneapolis W-6 P-1	61	571
Hennepin	Minneapolis W-6 P-1	62	590
Hennepin	Minneapolis W-6 P-2	60	2,999
Hennepin	Minneapolis W-6 P-2	62	809
Hennepin	Minneapolis W-7 P-6	58	6,396
Hennepin	Minneapolis W-7 P-6	60	450
Hennepin	Minneapolis W-8 P-4	61	1,271
Hennepin	Minneapolis W-8 P-4	62	1,142
Hennepin	Minneapolis W-8 P-8	61	3,389
Hennepin	Minneapolis W-8 P-8	62	748
Hennepin	Minneapolis W-9 P-8	61	353
Hennepin	Minneapolis W-9 P-8	62	147
Hennepin	Minnetonka W-1 P-D	49	2,786
Hennepin	Minnetonka W-1 P-D	51	44
Hennepin	Minnetonka W-1 P-F	49	292
Hennepin	Minnetonka W-1 P-F	51	2,046
Hennepin	Mound P-2	31	453
Hennepin	Mound P-2	49	2,007
Hennepin	Plymouth W-1 P-5	49	1,639
Hennepin	Plymouth W-1 P-5	53	2,287
Hennepin	Plymouth W-2 P-9	49	1,181
Hennepin	Plymouth W-2 P-9	53	3,196
Hennepin	Saint Louis Park W-1 P-1	51	1,509
Hennepin	Saint Louis Park W-1 P-1	54	2,235
Hennepin	Saint Louis Park W-4 P-16	51	1,940
Hennepin	Saint Louis Park W-4 P-16	54	657
Isanti	Bradford Twp	15	2,677
Isanti	Bradford Twp	16	750
Isanti	Cambridge Twp	9	1,718
Isanti	Cambridge Twp	15	777
Itasca	Morse Twp P-1	2	484
Itasca	Morse Twp P-1	8	71
Itasca	North Unorganized Prec	2	45
Itasca	North Unorganized Prec	3	552
Itasca	Oteneagen Twp	2	313
Itasca	Oteneagen Twp	8	0
Koochiching	Dinner Creek Unorg	2	64
Koochiching	Dinner Creek Unorg	3	0
Koochiching	Southwest Koochiching	2	477
Koochiching	Southwest Koochiching	3	5

## Political Subdivision Splits Between Districts

Senate Redistricting Plan

County	Voting District	District	Population
Nicollet	Oshawa Twp	20	526
Nicollet	Oshawa Twp	23	68
Nicollet	Traverse Twp	20	231
Nicollet	Traverse Twp	23	70
Olmsted	Cascade Twp P-2A	27	255
Olmsted	Cascade Twp P-2A	28	3
Olmsted	Rochester W-1 P-10	27	1,204
Olmsted	Rochester W-1 P-10	28	549
Olmsted	Rochester W-4 P-4	27	617
Olmsted	Rochester W-4 P-4	28	1,810
Olmsted	Rochester W-4 P-8	27	1,880
Olmsted	Rochester W-4 P-8	28	204
Olmsted	Rochester W-5 P-3	27	2,541
Olmsted	Rochester W-5 P-3	28	448
Olmsted	Rochester W-5 P-4	27	2,252
Olmsted	Rochester W-5 P-4	28	36
Olmsted	Rochester W-6 P-7	27	1,270
Olmsted	Rochester W-6 P-7	28	1,766
Ramsey	Arden Hills P-3	35	3,468
Ramsey	Arden Hills P-3	47	119
Ramsey	Mounds View P-4	35	2,249
Ramsey	Mounds View P-4	57	1,005
Ramsey	Saint Paul W-1 P-2	64	3,444
Ramsey	Saint Paul W-1 P-2	65	541
Ramsey	Saint Paul W-1 P-8	64	3,249
Ramsey	Saint Paul W-1 P-8	65	211
Ramsey	Saint Paul W-2 P-8	64	1,432
Ramsey	Saint Paul W-2 P-8	65	978
Ramsey	Saint Paul W-2 P-9	64	2,789
Ramsey	Saint Paul W-2 P-9	65	715
Ramsey	Saint Paul W-4 P-10	47	1,366
Ramsey	Saint Paul W-4 P-10	65	1,640
Ramsey	Saint Paul W-4 P-12	47	351
Ramsey	Saint Paul W-4 P-12	64	2,495
Ramsey	Saint Paul W-5 P-2	47	1,656
Ramsey	Saint Paul W-5 P-2	64	1,660
Ramsey	Saint Paul W-5 P-3	47	144
Ramsey	Saint Paul W-5 P-3	64	3,134
Ramsey	Saint Paul W-5 P-8	64	2,324
Ramsey	Saint Paul W-5 P-8	66	4,224
Ramsey	Saint Paul W-7 P-5	66	3,206
Ramsey	Saint Paul W-7 P-5	67	0
Ramsey	Saint Paul W-7 P-8	66	1,151
Ramsey	Saint Paul W-7 P-8	67	2,938
Ramsey	Shoreview P-2	35	1,900
Ramsey	Shoreview P-2	47	4,140
Ramsey	Vadnais Heights P-4	35	4,206

## Political Subdivision Splits Between Districts

Senate Redistricting Plan

County	Voting District	District	Population
Ramsey	Vadnais Heights P-4	36	11
Ramsey	White Bear Twp P-1	35	1,543
Ramsey	White Bear Twp P-1	36	3,147
Rice	Wells Twp	20	903
Rice	Wells Twp	25	642
Scott	Jordan P-1	43	1,374
Scott	Jordan P-1	44	2,779
Scott	Prior Lake P-7	44	3,989
Scott	Prior Lake P-7	50	305
Sherburne	Saint Cloud W-2 P-7	13	0
Sherburne	Saint Cloud W-2 P-7	14	3,233
St. Louis	Arrowhead Twp	4	127
St. Louis	Arrowhead Twp	9	171
St. Louis	Culver Twp	4	133
St. Louis	Culver Twp	9	170
St. Louis	Duluth P-1	4	1,576
St. Louis	Duluth P-1	5	660
Stearns	Le Sauk Twp	13	1,346
Stearns	Le Sauk Twp	14	156
Stearns	Saint Wendel Twp	12	1,454
Stearns	Saint Wendel Twp	13	661
Stearns	Sartell P-1	13	4,465
Stearns	Sartell P-1	14	14
Stearns	Wakefield Twp	12	1,090
Stearns	Wakefield Twp	19	1,656
Steele	Owatonna Twp	25	289
Steele	Owatonna Twp	26	324
Swift	Torning Twp	10	86
Swift	Torning Twp	18	323
Washington	Cottage Grove P-3	38	4,124
Washington	Cottage Grove P-3	42	1,907
Washington	Grant	17	1,962
Washington	Grant	36	2,004
Washington	Lake Elmo P-1	36	5,216
Washington	Lake Elmo P-1	41	1,029
Wright	Chatham Twp	19	1,226
Wright	Chatham Twp	30	136
Wright	Otsego P-2A	30	5,643
Wright	Otsego P-2A	32	1,957
Wright	Rockford Twp	30	3,323
Wright	Rockford Twp	43	54



**EXHIBIT D**  
**HOUSE**

## Political Subdivision Splits Between Districts

Sunday, December 5, 2021

11:17 PM

Number of subdivisions not split:

County	33
Voting District	3,874

Number of subdivisions split into more than one district:

County	54
Voting District	236

Number of splits involving no population:

County	2
Voting District	15

### Split Counts

*County*

- Cases where an area is split among 2 Districts: 21
- Cases where an area is split among 3 Districts: 14
- Cases where an area is split among 4 Districts: 7
- Cases where an area is split among 5 Districts: 5
- Cases where an area is split among 7 Districts: 2
- Cases where an area is split among 10 Districts: 1
- Cases where an area is split among 12 Districts: 1
- Cases where an area is split among 15 Districts: 1
- Cases where an area is split among 16 Districts: 1
- Cases where an area is split among 32 Districts: 1

*Voting District*

- Cases where an area is split among 2 Districts: 232
- Cases where an area is split among 3 Districts: 4

County	Voting District	District	Population
<i>Split Counties:</i>			
Aitkin MN		12A	0
Aitkin MN		8A	10,799
Aitkin MN		9A	4,898
Anoka MN		16A	5,334
Anoka MN		16B	35,543
Anoka MN		17B	36,515
Anoka MN		32A	42,557
Anoka MN		32B	13,667
Anoka MN		33A	42,767
Anoka MN		33B	42,776
Anoka MN		34A	42,652
Anoka MN		34B	42,572
Anoka MN		35A	5,889
Anoka MN		57A	35,512
Anoka MN		57B	18,103

# Political Subdivision Splits Between Districts

County	Voting District	District	Population
Becker MN		2B	3,609
Becker MN		6A	10,853
Becker MN		7B	20,721
Beltrami MN		2A	29,667
Beltrami MN		2B	16,561
Benton MN		13A	19,588
Benton MN		13B	5,059
Benton MN		14A	5,391
Benton MN		14B	9,575
Benton MN		15B	1,766
Blue Earth MN		23A	42,359
Blue Earth MN		23B	12,722
Blue Earth MN		24A	12,076
Blue Earth MN		24B	1,955
Brown MN		22A	1,063
Brown MN		22B	24,849
Carlton MN		4B	24,112
Carlton MN		9A	12,095
Carver MN		43A	28,449
Carver MN		43B	18,882
Carver MN		48B	21,331
Carver MN		50A	5,423
Carver MN		50B	32,837
Cass MN		2B	7,617
Cass MN		6B	20,647
Cass MN		8A	1,802
Chippewa MN		18A	11,669
Chippewa MN		21A	929
Chisago MN		16A	36,391
Chisago MN		9B	20,230
Clay MN		1B	1,037
Clay MN		7A	42,403
Clay MN		7B	21,878
Clearwater MN		2A	5,323
Clearwater MN		2B	3,201
Crow Wing MN		12A	666
Crow Wing MN		6B	21,862
Crow Wing MN		8A	1,213
Crow Wing MN		8B	42,382
Dakota MN		25A	1,261
Dakota MN		38B	42,577
Dakota MN		39A	42,720
Dakota MN		39B	42,532
Dakota MN		40A	42,427
Dakota MN		40B	42,682
Dakota MN		42B	33,376
Dakota MN		44A	7,699

# Political Subdivision Splits Between Districts

County	Voting District	District	Population
Dakota MN		44B	3,167
Dakota MN		45A	42,791
Dakota MN		45B	42,381
Dakota MN		46A	38,566
Dakota MN		46B	14,291
Dakota MN		67A	26,927
Dakota MN		67B	16,485
Dodge MN		26A	6,266
Dodge MN		26B	14,601
Dodge MN		27B	0
Faribault MN		24A	8,952
Faribault MN		24B	4,969
Goodhue MN		26B	20,823
Goodhue MN		42A	21,123
Goodhue MN		42B	5,636
Hennepin MN		31A	42,580
Hennepin MN		31B	42,541
Hennepin MN		43A	455
Hennepin MN		48A	42,750
Hennepin MN		48B	21,448
Hennepin MN		49A	42,689
Hennepin MN		49B	42,615
Hennepin MN		51A	42,684
Hennepin MN		51B	42,461
Hennepin MN		52A	42,375
Hennepin MN		52B	42,397
Hennepin MN		53A	42,433
Hennepin MN		53B	42,668
Hennepin MN		54A	42,570
Hennepin MN		54B	42,836
Hennepin MN		55A	42,589
Hennepin MN		55B	42,622
Hennepin MN		56A	42,689
Hennepin MN		56B	42,575
Hennepin MN		57B	24,484
Hennepin MN		58A	42,443
Hennepin MN		58B	42,487
Hennepin MN		59A	42,660
Hennepin MN		59B	42,652
Hennepin MN		60A	42,744
Hennepin MN		60B	42,470
Hennepin MN		61A	42,704
Hennepin MN		61B	42,592
Hennepin MN		62A	42,425
Hennepin MN		62B	42,776
Hennepin MN		63A	42,426
Hennepin MN		63B	42,725

# Political Subdivision Splits Between Districts

County	Voting District	District	Population
Hubbard MN		2B	3,683
Hubbard MN		6A	17,661
Isanti MN		15A	26,942
Isanti MN		16A	989
Isanti MN		16B	6,831
Isanti MN		9B	6,373
Itasca MN		2A	2,026
Itasca MN		2B	2,642
Itasca MN		3A	10,033
Itasca MN		8A	28,758
Itasca MN		9A	1,555
Kanabec MN		15A	10,384
Kanabec MN		9A	2,318
Kanabec MN		9B	3,330
Kandiyohi MN		18A	4,265
Kandiyohi MN		18B	39,467
Koochiching MN		2A	1,642
Koochiching MN		3A	10,420
Le Sueur MN		20B	20,797
Le Sueur MN		23B	2,287
Le Sueur MN		44B	5,590
Lincoln MN		21A	2,056
Lincoln MN		21B	3,584
Lyon MN		21A	19,352
Lyon MN		21B	5,917
McLeod MN		19B	1,783
McLeod MN		20A	27,177
McLeod MN		43B	7,811
Meeker MN		18A	11,867
Meeker MN		19A	10,338
Meeker MN		19B	1,195
Mille Lacs MN		12A	7,817
Mille Lacs MN		15A	5,363
Mille Lacs MN		15B	13,279
Mower MN		24B	891
Mower MN		26A	36,375
Mower MN		29A	2,763
Nicollet MN		20A	6,931
Nicollet MN		23B	27,523
Nobles MN		21B	5,236
Nobles MN		22A	17,054
Olmsted MN		27A	42,523
Olmsted MN		27B	35,442
Olmsted MN		28A	42,441
Olmsted MN		28B	42,441
Otter Tail MN		10A	35,942
Otter Tail MN		11A	24,139

# Political Subdivision Splits Between Districts

County	Voting District	District	Population
Pine MN		9A	16,251
Pine MN		9B	12,625
Ramsey MN		35A	36,887
Ramsey MN		35B	42,693
Ramsey MN		36A	32,254
Ramsey MN		41A	42,407
Ramsey MN		41B	12,224
Ramsey MN		47A	42,537
Ramsey MN		47B	42,798
Ramsey MN		57A	7,134
Ramsey MN		64A	42,781
Ramsey MN		64B	42,479
Ramsey MN		65A	42,546
Ramsey MN		65B	42,482
Ramsey MN		66A	42,720
Ramsey MN		66B	42,431
Ramsey MN		67A	15,582
Ramsey MN		67B	22,397
Redwood MN		21A	3,961
Redwood MN		21B	350
Redwood MN		22A	3,064
Redwood MN		22B	8,050
Rice MN		20B	5,709
Rice MN		25A	41,362
Rice MN		25B	12,302
Rice MN		44B	7,724
Scott MN		43B	10,532
Scott MN		44A	34,974
Scott MN		44B	25,996
Scott MN		46A	4,200
Scott MN		46B	28,265
Scott MN		50A	37,174
Scott MN		50B	9,787
Sherburne MN		13B	37,426
Sherburne MN		14A	6,505
Sherburne MN		15B	27,417
Sherburne MN		32B	25,835
Sibley MN		20A	8,452
Sibley MN		20B	960
Sibley MN		43B	5,424
St. Louis MN		3A	22,280
St. Louis MN		3B	42,618
St. Louis MN		4A	25,996
St. Louis MN		4B	18,703
St. Louis MN		5A	42,507
St. Louis MN		5B	42,614
St. Louis MN		9A	5,513

# Political Subdivision Splits Between Districts

County	Voting District	District	Population
Stearns MN		12B	39,378
Stearns MN		13A	22,905
Stearns MN		14A	30,752
Stearns MN		14B	33,039
Stearns MN		19A	32,218
Steele MN		25B	30,415
Steele MN		26B	6,991
Swift MN		10B	6,922
Swift MN		18B	2,916
Todd MN		11A	18,328
Todd MN		11B	3,502
Todd MN		12B	3,432
Waseca MN		20B	14,994
Waseca MN		24B	3,974
Washington MN		17A	42,681
Washington MN		17B	6,006
Washington MN		36A	10,290
Washington MN		36B	42,672
Washington MN		37A	42,752
Washington MN		37B	42,726
Washington MN		38A	42,759
Washington MN		41B	30,175
Washington MN		42B	3,710
Washington MN		67B	3,797
Watsonwan MN		22B	9,629
Watsonwan MN		24A	1,624
Winona MN		27B	7,236
Winona MN		29B	42,435
Wright MN		19B	39,572
Wright MN		30A	42,561
Wright MN		30B	42,625
Wright MN		32B	3,111
Wright MN		43A	13,468
<i>Split VTDs:</i>			
Aitkin MN	Idun Twp	12A	0
Aitkin MN	Idun Twp	9A	222
Anoka MN	Andover P-2	32A	2,508
Anoka MN	Andover P-2	33B	438
Anoka MN	Blaine W-3 P-3	34A	1,879
Anoka MN	Blaine W-3 P-3	34B	1,277
Anoka MN	Columbia Heights P-1	57A	2,053
Anoka MN	Columbia Heights P-1	57B	1,697
Anoka MN	Columbia Heights P-7	57A	347
Anoka MN	Columbia Heights P-7	57B	2,206
Anoka MN	Coon Rapids W-1 P-1	33A	994
Anoka MN	Coon Rapids W-1 P-1	33B	2,918
Anoka MN	Coon Rapids W-4 P-4	33A	3,144

## Political Subdivision Splits Between Districts

House Redistricting Plan

County	Voting District	District	Population
Anoka MN	Coon Rapids W-4 P-4	33B	519
Anoka MN	Fridley W-2 P-1	35A	1,376
Anoka MN	Fridley W-2 P-1	57A	1,508
Anoka MN	Fridley W-2 P-2	35A	1,028
Anoka MN	Fridley W-2 P-2	57A	1,190
Anoka MN	Fridley W-2 P-3	35A	1,719
Anoka MN	Fridley W-2 P-3	57A	850
Anoka MN	Fridley W-2 P-4	35A	1,766
Anoka MN	Fridley W-2 P-4	57A	459
Anoka MN	Ham Lake P-1	16B	828
Anoka MN	Ham Lake P-1	17B	1,656
Anoka MN	Ham Lake P-3A	16B	846
Anoka MN	Ham Lake P-3A	17B	2,253
Anoka MN	Lino Lakes P-1	17B	1,171
Anoka MN	Lino Lakes P-1	34B	787
Anoka MN	Ramsey W-3 P-2	32A	1,242
Anoka MN	Ramsey W-3 P-2	32B	1,131
Beltrami MN	Bemidji Twp	2A	2,380
Beltrami MN	Bemidji Twp	2B	504
Beltrami MN	Bemidji W-2	2A	1,909
Beltrami MN	Bemidji W-2	2B	885
Beltrami MN	Bemidji W-4	2A	180
Beltrami MN	Bemidji W-4	2B	2,789
Beltrami MN	Bemidji W-5	2A	934
Beltrami MN	Bemidji W-5	2B	2,208
Beltrami MN	Frohn Twp	2A	1,350
Beltrami MN	Frohn Twp	2B	187
Beltrami MN	Moose Lake Twp	2A	45
Beltrami MN	Moose Lake Twp	2B	227
Beltrami MN	Ponemah Prec	2A	0
Beltrami MN	Ponemah Prec	2B	935
Beltrami MN	Sugar Bush Twp	2A	25
Beltrami MN	Sugar Bush Twp	2B	203
Beltrami MN	Turtle River Twp	2A	1,186
Beltrami MN	Turtle River Twp	2B	40
Benton MN	Minden Twp P-1	14A	19
Benton MN	Minden Twp P-1	14B	1,486
Benton MN	Saint Cloud W-2 P-1	14A	842
Benton MN	Saint Cloud W-2 P-1	14B	1,724
Benton MN	Sauk Rapids P-1	13A	700
Benton MN	Sauk Rapids P-1	14B	1,681
Benton MN	Sauk Rapids P-5	13A	1,429
Benton MN	Sauk Rapids P-5	14B	2,483
Benton MN	Sauk Rapids Twp	13A	491
Benton MN	Sauk Rapids Twp	14B	30
Blue Earth MN	Eagle Lake	23A	3,268
Blue Earth MN	Eagle Lake	23B	0



## Political Subdivision Splits Between Districts

House Redistricting Plan

County	Voting District	District	Population
Blue Earth MN	Lime Twp	23A	15
Blue Earth MN	Lime Twp	23B	931
Blue Earth MN	Mankato Twp P-1	23A	0
Blue Earth MN	Mankato Twp P-1	23B	210
Blue Earth MN	Mankato Twp P-2	23A	719
Blue Earth MN	Mankato Twp P-2	23B	889
Blue Earth MN	Mankato W-2 P-15	23A	5,969
Blue Earth MN	Mankato W-2 P-15	23B	599
Blue Earth MN	Mankato W-2 P-16	23A	810
Blue Earth MN	Mankato W-2 P-16	23B	2,797
Blue Earth MN	Mankato W-2 P-17	23A	139
Blue Earth MN	Mankato W-2 P-17	23B	414
Blue Earth MN	Mankato W-5 P-5	23A	161
Blue Earth MN	Mankato W-5 P-5	23B	270
Brown MN	Springfield W-2	22A	22
Brown MN	Springfield W-2	22B	948
Carlton MN	Corona Unorg	4B	26
Carlton MN	Corona Unorg	9A	145
Carlton MN	Progress Unorg	4B	19
Carlton MN	Progress Unorg	9A	22
Carlton MN	Sawyer Unorg	4B	331
Carlton MN	Sawyer Unorg	9A	129
Carlton MN	Twin Lakes Twp	4B	1,749
Carlton MN	Twin Lakes Twp	9A	344
Carver MN	Chanhassen P-5	48B	588
Carver MN	Chanhassen P-5	50B	4,620
Carver MN	Chaska W-1	50A	1,108
Carver MN	Chaska W-1	50B	5,842
Carver MN	Chaska W-3	50A	4,315
Carver MN	Chaska W-3	50B	2,197
Carver MN	Dahlgren Twp P-1	43B	853
Carver MN	Dahlgren Twp P-1	50B	506
Carver MN	Waconia Twp	43A	596
Carver MN	Waconia Twp	43B	493
Carver MN	Waconia W-1	43A	3,473
Carver MN	Waconia W-1	43B	1,796
Carver MN	Waconia W-2	43A	6,021
Carver MN	Waconia W-2	43B	1,722
Cass MN	Pine Lake Twp	2B	155
Cass MN	Pine Lake Twp	6B	38
Cass MN	Shingobee Twp P-1	2B	369
Cass MN	Shingobee Twp P-1	6B	1,074
Cass MN	Turtle Lake Twp	2B	792
Cass MN	Turtle Lake Twp	6B	28
Chippewa MN	Granite Falls W-2	18A	17
Chippewa MN	Granite Falls W-2	21A	929
Chisago MN	Sunrise Twp	16A	1,918

## Political Subdivision Splits Between Districts

County	Voting District	District	Population
Chisago MN	Sunrise Twp	9B	189
Clay MN	Moorhead Twp P-1	7A	0
Clay MN	Moorhead Twp P-1	7B	152
Clay MN	Moorhead W-3 P-8	7A	1,826
Clay MN	Moorhead W-3 P-8	7B	2,134
Crow Wing MN	Brainerd W-2 P-1	6B	8
Crow Wing MN	Brainerd W-2 P-1	8B	2,296
Crow Wing MN	Fort Ripley Twp	12A	0
Crow Wing MN	Fort Ripley Twp	8B	1,009
Dakota MN	Apple Valley P-14	39A	885
Dakota MN	Apple Valley P-14	39B	4,151
Dakota MN	Apple Valley P-5B	39B	3,134
Dakota MN	Apple Valley P-5B	40B	1,019
Dakota MN	Burnsville P-12	39B	923
Dakota MN	Burnsville P-12	46B	2,205
Dakota MN	Burnsville P-13	39B	3,845
Dakota MN	Burnsville P-13	46B	1,085
Dakota MN	Burnsville P-14	39B	1,727
Dakota MN	Burnsville P-14	46A	2,077
Dakota MN	Burnsville P-14	46B	265
Dakota MN	Burnsville P-16	39B	1,494
Dakota MN	Burnsville P-16	46B	2,599
Dakota MN	Burnsville P-4	46A	3,696
Dakota MN	Burnsville P-4	46B	530
Dakota MN	Castle Rock Twp	42B	1,347
Dakota MN	Castle Rock Twp	45A	3
Dakota MN	Eagan P-10	40A	671
Dakota MN	Eagan P-10	40B	2,061
Dakota MN	Eagan P-17	38B	1,299
Dakota MN	Eagan P-17	40B	1,345
Dakota MN	Eagan P-3	38B	1,235
Dakota MN	Eagan P-3	40A	2,049
Dakota MN	Eagan P-7	38B	1,858
Dakota MN	Eagan P-7	40A	3,129
Dakota MN	Eureka Twp	44B	1,373
Dakota MN	Eureka Twp	45A	0
Dakota MN	Inver Grove Heights P-7	38B	1,633
Dakota MN	Inver Grove Heights P-7	67B	2,038
Dakota MN	Lakeville P-11	39B	1,316
Dakota MN	Lakeville P-11	45B	2,369
Dakota MN	Lakeville P-12	39B	968
Dakota MN	Lakeville P-12	45B	2,582
Dakota MN	Lakeville P-2	45A	3,912
Dakota MN	Lakeville P-2	45B	2,529
Dakota MN	Lakeville P-4	44A	538
Dakota MN	Lakeville P-4	45A	3,099
Dakota MN	Lakeville P-5	44A	2,409

## Political Subdivision Splits Between Districts

House Redistricting Plan

County	Voting District	District	Population
Dakota MN	Lakeville P-5	45A	119
Dakota MN	Lakeville P-5	45B	600
Dakota MN	Lakeville P-7	39B	974
Dakota MN	Lakeville P-7	44A	1,848
Dakota MN	Lakeville P-7	45B	287
Dakota MN	Lakeville P-8	39B	320
Dakota MN	Lakeville P-8	45B	2,544
Dakota MN	South Saint Paul P-2	67A	1,942
Dakota MN	South Saint Paul P-2	67B	574
Goodhue MN	Pine Island Twp	26B	136
Goodhue MN	Pine Island Twp	42A	441
Goodhue MN	Red Wing W-2 P-2	42A	1,377
Goodhue MN	Red Wing W-2 P-2	42B	517
Goodhue MN	Zumbrota Twp	26B	0
Goodhue MN	Zumbrota Twp	42A	619
Hennepin MN	Bloomington W-1 P-10	52B	721
Hennepin MN	Bloomington W-1 P-10	63B	2,687
Hennepin MN	Bloomington W-1 P-14	52B	1,248
Hennepin MN	Bloomington W-1 P-14	63B	1,507
Hennepin MN	Bloomington W-1 P-30	52B	1,276
Hennepin MN	Bloomington W-1 P-30	63B	1,815
Hennepin MN	Bloomington W-4 P-3	63A	2,333
Hennepin MN	Bloomington W-4 P-3	63B	946
Hennepin MN	Brooklyn Center P-1	56B	727
Hennepin MN	Brooklyn Center P-1	58A	3,855
Hennepin MN	Brooklyn Center P-6	56B	2,359
Hennepin MN	Brooklyn Center P-6	58A	1,160
Hennepin MN	Brooklyn Park W-C P-1	56A	2,183
Hennepin MN	Brooklyn Park W-C P-1	56B	856
Hennepin MN	Brooklyn Park W-C P-5	55B	366
Hennepin MN	Brooklyn Park W-C P-5	56A	3,629
Hennepin MN	Brooklyn Park W-C P-6	55B	13
Hennepin MN	Brooklyn Park W-C P-6	56A	4,523
Hennepin MN	Brooklyn Park W-W P-1-O	55B	1,774
Hennepin MN	Brooklyn Park W-W P-1-O	56B	2,414
Hennepin MN	Brooklyn Park W-W P-1-R	55B	3,899
Hennepin MN	Brooklyn Park W-W P-1-R	56B	2,420
Hennepin MN	Brooklyn Park W-W P-3	56A	754
Hennepin MN	Brooklyn Park W-W P-3	56B	5,105
Hennepin MN	Brooklyn Park W-W P-4	55B	304
Hennepin MN	Brooklyn Park W-W P-4	56A	3,939
Hennepin MN	Brooklyn Park W-W P-6	55B	102
Hennepin MN	Brooklyn Park W-W P-6	56A	787
Hennepin MN	Crystal W-1 P-1	54A	1,777
Hennepin MN	Crystal W-1 P-1	54B	1,447
Hennepin MN	Crystal W-2 P-1	54A	1,514
Hennepin MN	Crystal W-2 P-1	54B	1,299

# Political Subdivision Splits Between Districts

County	Voting District	District	Population
Hennepin MN	Eden Prairie P-8	48A	540
Hennepin MN	Eden Prairie P-8	48B	1,574
Hennepin MN	Edina P-1A	51A	1,136
Hennepin MN	Edina P-1A	52A	1,649
Hennepin MN	Edina P-3	52A	2,045
Hennepin MN	Edina P-3	59B	1,207
Hennepin MN	Edina P-8	52A	1,312
Hennepin MN	Edina P-8	59B	1,425
Hennepin MN	Edina P-9	52A	1,130
Hennepin MN	Edina P-9	59B	1,572
Hennepin MN	Maple Grove P-18	53B	2,116
Hennepin MN	Maple Grove P-18	55A	770
Hennepin MN	Maple Grove P-19	53B	1,818
Hennepin MN	Maple Grove P-19	55A	343
Hennepin MN	Maple Grove P-20	53B	2,261
Hennepin MN	Maple Grove P-20	55A	1,477
Hennepin MN	Maple Grove P-22	53B	1,446
Hennepin MN	Maple Grove P-22	55A	1,541
Hennepin MN	Maple Grove P-23	53B	836
Hennepin MN	Maple Grove P-23	55A	1,438
Hennepin MN	Maple Grove P-24	55A	2,040
Hennepin MN	Maple Grove P-24	55B	742
Hennepin MN	Maple Grove P-3	55A	611
Hennepin MN	Maple Grove P-3	55B	1,972
Hennepin MN	Maple Grove P-7	53B	897
Hennepin MN	Maple Grove P-7	55A	2,410
Hennepin MN	Minneapolis W-1 P-7	57B	0
Hennepin MN	Minneapolis W-1 P-7	60B	3,562
Hennepin MN	Minneapolis W-1 P-9	57B	1,545
Hennepin MN	Minneapolis W-1 P-9	60B	3,385
Hennepin MN	Minneapolis W-11 P-9	62B	2,394
Hennepin MN	Minneapolis W-11 P-9	63A	127
Hennepin MN	Minneapolis W-12 P-5	62A	984
Hennepin MN	Minneapolis W-12 P-5	62B	1,467
Hennepin MN	Minneapolis W-12 P-8	61B	655
Hennepin MN	Minneapolis W-12 P-8	62A	964
Hennepin MN	Minneapolis W-12 P-8	62B	269
Hennepin MN	Minneapolis W-13 P-7	59B	3,021
Hennepin MN	Minneapolis W-13 P-7	62B	873
Hennepin MN	Minneapolis W-2 P-5	60A	7,389
Hennepin MN	Minneapolis W-2 P-5	62A	571
Hennepin MN	Minneapolis W-2 P-6	60A	565
Hennepin MN	Minneapolis W-2 P-6	62A	1,078
Hennepin MN	Minneapolis W-2 P-9	60A	1,497
Hennepin MN	Minneapolis W-2 P-9	62A	481
Hennepin MN	Minneapolis W-3 P-2	60A	2,648
Hennepin MN	Minneapolis W-3 P-2	60B	2,045

# Political Subdivision Splits Between Districts

County	Voting District	District	Population
Hennepin MN	Minneapolis W-3 P-6	57B	566
Hennepin MN	Minneapolis W-3 P-6	60B	4,549
Hennepin MN	Minneapolis W-5 P-1	58A	228
Hennepin MN	Minneapolis W-5 P-1	58B	4,105
Hennepin MN	Minneapolis W-5 P-2	58A	4,126
Hennepin MN	Minneapolis W-5 P-2	58B	1,285
Hennepin MN	Minneapolis W-5 P-6C	58B	1,526
Hennepin MN	Minneapolis W-5 P-6C	59A	247
Hennepin MN	Minneapolis W-5 P-9	58B	1,831
Hennepin MN	Minneapolis W-5 P-9	59A	1,167
Hennepin MN	Minneapolis W-6 P-1	61A	571
Hennepin MN	Minneapolis W-6 P-1	62A	590
Hennepin MN	Minneapolis W-6 P-2	60A	2,999
Hennepin MN	Minneapolis W-6 P-2	62A	809
Hennepin MN	Minneapolis W-7 P-4D	59A	2,799
Hennepin MN	Minneapolis W-7 P-4D	59B	611
Hennepin MN	Minneapolis W-7 P-6	58B	6,396
Hennepin MN	Minneapolis W-7 P-6	60B	450
Hennepin MN	Minneapolis W-8 P-1	61A	2,618
Hennepin MN	Minneapolis W-8 P-1	61B	155
Hennepin MN	Minneapolis W-8 P-4	61B	1,271
Hennepin MN	Minneapolis W-8 P-4	62B	1,142
Hennepin MN	Minneapolis W-8 P-8	61B	3,389
Hennepin MN	Minneapolis W-8 P-8	62B	748
Hennepin MN	Minneapolis W-9 P-4	61A	2,065
Hennepin MN	Minneapolis W-9 P-4	61B	2,733
Hennepin MN	Minneapolis W-9 P-8	61B	353
Hennepin MN	Minneapolis W-9 P-8	62A	147
Hennepin MN	Minneapolis W-9 P-9	61A	914
Hennepin MN	Minneapolis W-9 P-9	61B	2,224
Hennepin MN	Minnetonka W-1 P-D	49A	2,786
Hennepin MN	Minnetonka W-1 P-D	51A	44
Hennepin MN	Minnetonka W-1 P-F	49A	292
Hennepin MN	Minnetonka W-1 P-F	51A	2,046
Hennepin MN	Mound P-2	31A	453
Hennepin MN	Mound P-2	49B	2,007
Hennepin MN	Plymouth W-1 P-5	49B	1,639
Hennepin MN	Plymouth W-1 P-5	53B	2,287
Hennepin MN	Plymouth W-2 P-9	49B	1,181
Hennepin MN	Plymouth W-2 P-9	53A	3,196
Hennepin MN	Plymouth W-4 P-18	53A	2,143
Hennepin MN	Plymouth W-4 P-18	53B	1,121
Hennepin MN	Plymouth W-4 P-20	53A	2,143
Hennepin MN	Plymouth W-4 P-20	53B	867
Hennepin MN	Richfield W-1 P-5	63A	1,093
Hennepin MN	Richfield W-1 P-5	63B	2,565
Hennepin MN	Rogers P-2	31A	1,885

## Political Subdivision Splits Between Districts

House Redistricting Plan

County	Voting District	District	Population
Hennepin MN	Rogers P-2	31B	6,160
Hennepin MN	Saint Louis Park W-1 P-1	51B	1,509
Hennepin MN	Saint Louis Park W-1 P-1	54B	2,235
Hennepin MN	Saint Louis Park W-2 P-8	51A	9
Hennepin MN	Saint Louis Park W-2 P-8	51B	3,267
Hennepin MN	Saint Louis Park W-3 P-9	51A	2,585
Hennepin MN	Saint Louis Park W-3 P-9	51B	402
Hennepin MN	Saint Louis Park W-4 P-13	51A	2,063
Hennepin MN	Saint Louis Park W-4 P-13	51B	626
Hennepin MN	Saint Louis Park W-4 P-16	51B	1,940
Hennepin MN	Saint Louis Park W-4 P-16	54B	657
Isanti MN	Bradford Twp	15A	2,677
Isanti MN	Bradford Twp	16B	750
Isanti MN	Cambridge Twp	15A	777
Isanti MN	Cambridge Twp	9B	1,718
Itasca MN	Bowstring Twp	2A	178
Itasca MN	Bowstring Twp	2B	34
Itasca MN	Morse Twp P-1	2B	484
Itasca MN	Morse Twp P-1	8A	71
Itasca MN	North Unorganized Prec	2A	45
Itasca MN	North Unorganized Prec	3A	552
Itasca MN	Oteneagen Twp	2B	313
Itasca MN	Oteneagen Twp	8A	0
Itasca MN	Winnibigoshish Prec	2A	2
Itasca MN	Winnibigoshish Prec	2B	237
Koochiching MN	Dinner Creek Unorg	2A	64
Koochiching MN	Dinner Creek Unorg	3A	0
Koochiching MN	Southwest Koochiching	2A	477
Koochiching MN	Southwest Koochiching	3A	5
Mille Lacs MN	Borgholm Twp	15A	1,821
Mille Lacs MN	Borgholm Twp	15B	10
Mille Lacs MN	Princeton Twp	15A	1,994
Mille Lacs MN	Princeton Twp	15B	234
Nicollet MN	Oshawa Twp	20A	526
Nicollet MN	Oshawa Twp	23B	68
Nicollet MN	Traverse Twp	20A	231
Nicollet MN	Traverse Twp	23B	70
Olmsted MN	Cascade Twp P-2A	27A	255
Olmsted MN	Cascade Twp P-2A	28A	3
Olmsted MN	Haverhill Twp	27A	1,254
Olmsted MN	Haverhill Twp	27B	244
Olmsted MN	Rochester W-1 P-10	27B	1,204
Olmsted MN	Rochester W-1 P-10	28A	549
Olmsted MN	Rochester W-2 P-1	28A	1,721
Olmsted MN	Rochester W-2 P-1	28B	531
Olmsted MN	Rochester W-2 P-2	28A	2,362
Olmsted MN	Rochester W-2 P-2	28B	271

## Political Subdivision Splits Between Districts

House Redistricting Plan

County	Voting District	District	Population
Olmsted MN	Rochester W-4 P-4	27A	617
Olmsted MN	Rochester W-4 P-4	28B	1,810
Olmsted MN	Rochester W-4 P-6	28A	90
Olmsted MN	Rochester W-4 P-6	28B	1,062
Olmsted MN	Rochester W-4 P-8	27A	1,880
Olmsted MN	Rochester W-4 P-8	28B	204
Olmsted MN	Rochester W-5 P-3	27A	2,541
Olmsted MN	Rochester W-5 P-3	28B	448
Olmsted MN	Rochester W-5 P-4	27A	2,252
Olmsted MN	Rochester W-5 P-4	28B	36
Olmsted MN	Rochester W-6 P-7	27A	1,270
Olmsted MN	Rochester W-6 P-7	28B	1,766
Pine MN	Crosby Twp	9A	0
Pine MN	Crosby Twp	9B	85
Ramsey MN	Arden Hills P-3	35A	3,468
Ramsey MN	Arden Hills P-3	47A	119
Ramsey MN	Mounds View P-4	35A	2,249
Ramsey MN	Mounds View P-4	57A	1,005
Ramsey MN	North Saint Paul P-3	41A	140
Ramsey MN	North Saint Paul P-3	41B	3,003
Ramsey MN	Roseville P-6	47A	437
Ramsey MN	Roseville P-6	47B	2,497
Ramsey MN	Saint Paul W-1 P-1	65A	859
Ramsey MN	Saint Paul W-1 P-1	65B	806
Ramsey MN	Saint Paul W-1 P-2	64B	3,444
Ramsey MN	Saint Paul W-1 P-2	65A	541
Ramsey MN	Saint Paul W-1 P-8	64B	3,249
Ramsey MN	Saint Paul W-1 P-8	65B	211
Ramsey MN	Saint Paul W-2 P-8	64B	1,432
Ramsey MN	Saint Paul W-2 P-8	65B	978
Ramsey MN	Saint Paul W-2 P-9	64B	2,789
Ramsey MN	Saint Paul W-2 P-9	65B	715
Ramsey MN	Saint Paul W-3 P-10	65A	1,705
Ramsey MN	Saint Paul W-3 P-10	65B	529
Ramsey MN	Saint Paul W-3 P-12	65A	1,723
Ramsey MN	Saint Paul W-3 P-12	65B	913
Ramsey MN	Saint Paul W-3 P-13	65A	1,428
Ramsey MN	Saint Paul W-3 P-13	65B	1,095
Ramsey MN	Saint Paul W-3 P-14	65A	1,096
Ramsey MN	Saint Paul W-3 P-14	65B	3,837
Ramsey MN	Saint Paul W-3 P-5	65A	1,469
Ramsey MN	Saint Paul W-3 P-5	65B	1,377
Ramsey MN	Saint Paul W-4 P-10	47B	1,366
Ramsey MN	Saint Paul W-4 P-10	65A	1,640
Ramsey MN	Saint Paul W-4 P-12	47B	351
Ramsey MN	Saint Paul W-4 P-12	64A	2,495
Ramsey MN	Saint Paul W-5 P-10	64A	15

## Political Subdivision Splits Between Districts

House Redistricting Plan

County	Voting District	District	Population
Ramsey MN	Saint Paul W-5 P-10	64B	1,761
Ramsey MN	Saint Paul W-5 P-2	47B	1,656
Ramsey MN	Saint Paul W-5 P-2	64A	1,660
Ramsey MN	Saint Paul W-5 P-3	47B	144
Ramsey MN	Saint Paul W-5 P-3	64A	3,134
Ramsey MN	Saint Paul W-5 P-8	64A	2,324
Ramsey MN	Saint Paul W-5 P-8	66A	4,224
Ramsey MN	Saint Paul W-6 P-12	66A	499
Ramsey MN	Saint Paul W-6 P-12	66B	1,906
Ramsey MN	Saint Paul W-7 P-5	66B	3,206
Ramsey MN	Saint Paul W-7 P-5	67B	0
Ramsey MN	Saint Paul W-7 P-8	66B	1,151
Ramsey MN	Saint Paul W-7 P-8	67B	2,938
Ramsey MN	Shoreview P-2	35B	1,900
Ramsey MN	Shoreview P-2	47A	4,140
Ramsey MN	Vadnais Heights P-4	35B	4,206
Ramsey MN	Vadnais Heights P-4	36A	11
Ramsey MN	White Bear Twp P-1	35B	1,543
Ramsey MN	White Bear Twp P-1	36A	3,147
Rice MN	Faribault P-3	25A	2,044
Rice MN	Faribault P-3	25B	6,077
Rice MN	Faribault P-4	25A	3,735
Rice MN	Faribault P-4	25B	2,846
Rice MN	Wells Twp	20B	891
Rice MN	Wells Twp	25A	654
Scott MN	Jordan P-1	43B	1,374
Scott MN	Jordan P-1	44B	2,779
Scott MN	Prior Lake P-7	44A	3,989
Scott MN	Prior Lake P-7	50A	305
Scott MN	Savage P-1	46A	1,359
Scott MN	Savage P-1	46B	2,313
Scott MN	Savage P-2	46A	2,841
Scott MN	Savage P-2	46B	1,062
Scott MN	Shakopee P-10	50A	2,170
Scott MN	Shakopee P-10	50B	2,942
Scott MN	Shakopee P-11	50A	6
Scott MN	Shakopee P-11	50B	2,890
Scott MN	Spring Lake Twp	44A	2,169
Scott MN	Spring Lake Twp	44B	1,295
Sherburne MN	Saint Cloud W-2 P-7	13B	0
Sherburne MN	Saint Cloud W-2 P-7	14A	3,233
St. Louis MN	Arrowhead Twp	4B	127
St. Louis MN	Arrowhead Twp	9A	171
St. Louis MN	Culver Twp	4B	133
St. Louis MN	Culver Twp	9A	170
St. Louis MN	Duluth P-1	4A	1,576
St. Louis MN	Duluth P-1	5A	660



## Political Subdivision Splits Between Districts

House Redistricting Plan

County	Voting District	District	Population
St. Louis MN	Duluth P-12	5A	1,936
St. Louis MN	Duluth P-12	5B	236
St. Louis MN	Duluth P-16	5A	4,046
St. Louis MN	Duluth P-16	5B	145
St. Louis MN	Duluth P-20	5A	1,024
St. Louis MN	Duluth P-20	5B	555
St. Louis MN	Duluth P-9	5A	1,596
St. Louis MN	Duluth P-9	5B	143
St. Louis MN	Hermantown P-1	4A	0
St. Louis MN	Hermantown P-1	4B	4,265
Stearns MN	Le Sauk Twp	13A	1,346
Stearns MN	Le Sauk Twp	14B	156
Stearns MN	Saint Wendel Twp	12B	1,454
Stearns MN	Saint Wendel Twp	13A	661
Stearns MN	Sartell P-1	13A	4,465
Stearns MN	Sartell P-1	14B	14
Stearns MN	Wakefield Twp	12B	1,070
Stearns MN	Wakefield Twp	19A	1,676
Steele MN	Owatonna Twp	25B	289
Steele MN	Owatonna Twp	26B	324
Swift MN	Torning Twp	10B	86
Swift MN	Torning Twp	18B	323
Washington MN	Cottage Grove P-3	38A	4,124
Washington MN	Cottage Grove P-3	42B	1,907
Washington MN	Grant	17A	1,962
Washington MN	Grant	36B	2,004
Washington MN	Lake Elmo P-1	36B	5,216
Washington MN	Lake Elmo P-1	41B	1,029
Washington MN	Stillwater Twp P-1	17A	1,859
Washington MN	Stillwater Twp P-1	36B	7
Washington MN	Woodbury P-15	37A	1,672
Washington MN	Woodbury P-15	37B	4,403
Wright MN	Chatham Twp	19B	1,226
Wright MN	Chatham Twp	30A	136
Wright MN	Otsego P-2A	30B	5,643
Wright MN	Otsego P-2A	32B	1,957
Wright MN	Rockford Twp	30A	3,323
Wright MN	Rockford Twp	43A	54
Wright MN	Saint Michael P-1A	30A	3,275
Wright MN	Saint Michael P-1A	30B	4,784

**EXHIBIT E**  
**SENATE**

# Population Summary

Monday, December 6, 2021

8:38 PM

District	Population	Deviation	% Devn. [% H18+_Pop]	[% NH18+_Blk]	[% NH18+_Ind]	
1	85,175	3	0.00%	2.61%	0.97%	0.81%
2	85,145	-27	-0.03%	1.22%	0.53%	13.25%
3	85,351	179	0.21%	0.84%	0.76%	1.54%
4	85,316	144	0.17%	0.87%	0.43%	2.59%
5	85,121	-51	-0.06%	1.64%	2.65%	1.8%
6	85,088	-84	-0.10%	0.89%	0.24%	0.65%
7	85,002	-170	-0.20%	2.29%	2.34%	1.23%
8	84,954	-218	-0.26%	0.85%	0.4%	0.9%
9	85,188	16	0.02%	1.38%	1.77%	1.52%
10	84,949	-223	-0.26%	2.65%	0.73%	0.49%
11	84,975	-197	-0.23%	2.57%	0.33%	0.23%
12	85,323	151	0.18%	2.07%	0.29%	1.1%
13	84,978	-194	-0.23%	1.46%	1.12%	0.27%
14	85,262	90	0.11%	3.04%	10.45%	0.37%
15	85,151	-21	-0.02%	1.13%	0.39%	0.38%
16	85,088	-84	-0.10%	1.35%	0.35%	0.29%
17	85,209	37	0.04%	1.72%	0.73%	0.21%
18	84,907	-265	-0.31%	6.63%	1.82%	0.24%
19	85,086	-86	-0.10%	1.63%	0.57%	0.17%
20	85,032	-140	-0.16%	4.28%	0.63%	0.27%
21	84,939	-233	-0.27%	3.03%	0.95%	0.51%
22	85,215	43	0.05%	9.16%	1.03%	0.71%
23	84,891	-281	-0.33%	3.72%	4.29%	0.29%
24	85,361	189	0.22%	4.25%	0.51%	0.17%
25	85,328	156	0.18%	6.98%	4.15%	0.34%
26	85,056	-116	-0.14%	4.67%	1.34%	0.13%
27	85,201	29	0.03%	2.43%	2.28%	0.13%
28	84,882	-290	-0.34%	4.77%	5.79%	0.21%
29	85,269	97	0.11%	1.6%	0.84%	0.13%
30	85,186	14	0.02%	2.14%	1.56%	0.16%
31	85,121	-51	-0.06%	2.22%	2.14%	0.17%
32	85,170	-2	0.00%	2.08%	2.73%	0.3%
33	85,543	371	0.44%	2.9%	5.85%	0.44%
34	85,224	52	0.06%	3.14%	4.28%	0.43%
35	85,469	297	0.35%	3.44%	5.16%	0.24%
36	85,209	37	0.04%	2.56%	2.53%	0.44%
37	85,478	306	0.36%	2.75%	4.13%	0.16%

District	Population	Deviation	% Devn. [% H18+_Pop]		[% NH18+_Blk]	[% NH18+_Ind]
38	85,336	164	0.19%	5.43%	3.71%	0.27%
39	85,252	80	0.09%	4.17%	5.02%	0.23%
40	85,109	-63	-0.07%	4.49%	5.18%	0.19%
41	84,806	-366	-0.43%	5.32%	6.64%	0.31%
42	85,232	60	0.07%	2.25%	0.89%	0.55%
43	85,021	-151	-0.18%	2.18%	0.6%	0.15%
44	85,150	-22	-0.03%	2.12%	0.9%	0.54%
45	85,172	0	0.00%	3.06%	2.52%	0.23%
46	85,322	150	0.18%	5.92%	7.95%	0.28%
47	85,335	163	0.19%	3.48%	6.11%	0.39%
48	85,529	357	0.42%	2.83%	3.34%	0.1%
49	85,304	132	0.15%	2.03%	1.6%	0.11%
50	85,221	49	0.06%	5.91%	4.03%	0.58%
51	85,145	-27	-0.03%	3.83%	6.9%	0.32%
52	84,772	-400	-0.47%	2.8%	3.55%	0.27%
53	85,101	-71	-0.08%	2.42%	4.33%	0.14%
54	85,406	234	0.27%	4.25%	9.54%	0.33%
55	85,211	39	0.05%	2.62%	7.19%	0.24%
56	85,264	92	0.11%	6.65%	21.58%	0.38%
57	85,233	61	0.07%	7.31%	9.23%	0.63%
58	84,930	-242	-0.28%	6.93%	24.08%	1%
59	85,312	140	0.16%	3.63%	4.12%	0.28%
60	85,214	42	0.05%	5.16%	13.35%	0.64%
61	85,296	124	0.15%	14.87%	17.68%	1.85%
62	85,201	29	0.03%	5.02%	6.06%	0.68%
63	85,151	-21	-0.02%	10.36%	7.96%	0.44%
64	85,260	88	0.10%	5.76%	17.85%	0.6%
65	85,028	-144	-0.17%	3.89%	6.04%	0.35%
66	85,151	-21	-0.02%	8.75%	9.53%	0.61%
67	85,188	16	0.02%	10.45%	7.57%	0.47%

Total Population: 5,706,494

Ideal District Population: 85,172

**Summary Statistics:**

Population Range: 84,772 to 85,543

Ratio Range: 0.01

Absolute Range: -400 to 371

Absolute Overall Range: 771

Relative Range: 0.00% to 0.44%

Relative Overall Range: 0.91%

Absolute Mean Deviation: 126.75

Relative Mean Deviation: 0.15%

Standard Deviation: 163.30

**EXHIBIT E**  
**HOUSE**

User: Corrie Plaintiffs

Plan Name: House Redistricting Plan

Plan Type: State House

## Population Summary

Monday, December 6, 2021

12:59 AM

District	Population	Deviation	% Devn.	[% H18+ _Pop]	[% NH18+ _Blk]	[% NH18+ _Ind]	[% NH18+ _Asn]	[% NH18+ _Hwn]
10A	42,448	-138	-0.32%	2.4%	1.06%	0.42%	0.53%	0.03%
10B	42,501	-85	-0.20%	2.9%	0.4%	0.56%	0.38%	0.19%
11A	42,467	-119	-0.28%	3.98%	0.29%	0.27%	0.24%	0.12%
11B	42,508	-78	-0.18%	1.16%	0.36%	0.19%	0.4%	0.03%
12A	42,493	-93	-0.22%	1.07%	0.24%	2.15%	0.24%	0.01%
12B	42,810	224	0.53%	3.07%	0.33%	0.07%	0.37%	0%
13A	42,493	-93	-0.22%	1.39%	0.86%	0.2%	1.19%	0.01%
13B	42,485	-101	-0.24%	1.53%	1.38%	0.35%	0.72%	0%
14A	42,648	62	0.15%	3.2%	15.77%	0.37%	3.26%	0.04%
14B	42,614	28	0.07%	2.89%	5.14%	0.38%	2.12%	0.06%
15A	42,689	103	0.24%	1.14%	0.51%	0.42%	0.7%	0%
15B	42,462	-124	-0.29%	1.12%	0.27%	0.34%	0.5%	0.02%
16A	42,714	128	0.30%	1.39%	0.3%	0.27%	0.86%	0.02%
16B	42,374	-212	-0.50%	1.31%	0.39%	0.31%	1.41%	0.02%
17A	42,681	95	0.22%	1.88%	0.74%	0.19%	1.66%	0.02%
17B	42,521	-65	-0.15%	1.55%	0.73%	0.23%	2.69%	0%
18A	42,524	-62	-0.15%	4.64%	0.31%	0.29%	0.25%	0.42%
18B	42,383	-203	-0.48%	8.63%	3.34%	0.19%	0.92%	0.04%
19A	42,556	-30	-0.07%	1.9%	0.72%	0.15%	0.5%	0%
19B	42,550	-36	-0.08%	1.35%	0.41%	0.18%	0.32%	0.01%
1A	42,570	-16	-0.04%	1.93%	0.44%	0.68%	0.94%	0.04%
1B	42,605	19	0.04%	3.28%	1.49%	0.94%	0.34%	0%
20A	42,560	-26	-0.06%	4.28%	0.38%	0.18%	0.46%	0.06%
20B	42,460	-126	-0.30%	4.27%	0.87%	0.36%	0.42%	0.05%
21A	42,545	-41	-0.10%	3.17%	1.56%	0.71%	1.68%	0.01%

District	Population	Deviation	% Devn.	[% H18+ _Pop]	[% NH18+ _Blk]	[% NH18+ _Ind]	[% NH18+ _Asn]	[% NH18+ _Hwn]
21B	42,394	-192	-0.45%	2.89%	0.34%	0.32%	0.9%	0.02%
22A	42,687	101	0.24%	11.75%	1.76%	0.17%	3.34%	0.19%
22B	42,528	-58	-0.14%	6.56%	0.3%	1.26%	0.47%	0%
23A	42,359	-227	-0.53%	4.35%	5.89%	0.3%	3.45%	0.03%
23B	42,532	-54	-0.13%	3.08%	2.7%	0.27%	1.37%	0.04%
24A	42,677	91	0.21%	3.29%	0.31%	0.17%	0.3%	0.01%
24B	42,684	98	0.23%	5.22%	0.7%	0.17%	1.76%	0.01%
25A	42,623	37	0.09%	8.81%	3.25%	0.22%	2.89%	0.02%
25B	42,717	131	0.31%	5.18%	5.05%	0.46%	0.74%	0.02%
26A	42,641	55	0.13%	7.34%	2.27%	0.12%	3.15%	0.37%
26B	42,415	-171	-0.40%	1.97%	0.41%	0.14%	0.46%	0.02%
27A	42,523	-63	-0.15%	2.69%	4.11%	0.18%	6.29%	0.04%
27B	42,678	92	0.22%	2.17%	0.46%	0.09%	1.03%	0.02%
28A	42,441	-145	-0.34%	3.22%	2.41%	0.1%	5.53%	0.03%
28B	42,441	-145	-0.34%	6.33%	9.17%	0.33%	5.65%	0.05%
29A	42,834	248	0.58%	0.99%	0.29%	0.1%	0.3%	0.01%
29B	42,435	-151	-0.35%	2.22%	1.39%	0.16%	1.54%	0%
2A	42,421	-165	-0.39%	1.07%	0.41%	2.88%	0.45%	0.03%
2B	42,724	138	0.32%	1.37%	0.65%	23.54%	0.26%	0%
30A	42,561	-25	-0.06%	2.64%	0.99%	0.16%	0.99%	0.03%
30B	42,625	39	0.09%	1.64%	2.14%	0.15%	1.63%	0.03%
31A	42,580	-6	-0.01%	1.84%	0.57%	0.09%	2.76%	0%
31B	42,541	-45	-0.11%	2.6%	3.71%	0.24%	2.78%	0.01%
32A	42,557	-29	-0.07%	1.64%	2.23%	0.23%	2.05%	0.01%
32B	42,613	27	0.06%	2.52%	3.23%	0.37%	1.57%	0.02%
33A	42,767	181	0.43%	3.07%	6.62%	0.39%	4.15%	0.01%
33B	42,776	190	0.45%	2.73%	5.08%	0.49%	3.14%	0.03%
34A	42,652	66	0.15%	4.48%	4.1%	0.41%	5.7%	0.03%
34B	42,572	-14	-0.03%	1.81%	4.46%	0.45%	5.52%	0%



District	Population	Deviation	% Devn.	[% H18+ _Pop]	[% NH18+ _Blk]	[% NH18+ _Ind]	[% NH18+ _Asn]	[% NH18+ _Hwn]
35A	42,776	190	0.45%	4.68%	7.83%	0.34%	6.28%	0.06%
35B	42,693	107	0.25%	2.2%	2.48%	0.15%	6.63%	0.02%
36A	42,544	-42	-0.10%	2.74%	2%	0.19%	2.59%	0.02%
36B	42,672	86	0.20%	2.38%	3.07%	0.7%	1.83%	0.02%
37A	42,752	166	0.39%	3.18%	5.06%	0.15%	7.06%	0.02%
37B	42,726	140	0.33%	2.32%	3.19%	0.16%	7.3%	0.02%
38A	42,759	173	0.41%	4.2%	3.76%	0.3%	4.78%	0.04%
38B	42,577	-9	-0.02%	6.67%	3.66%	0.24%	3.74%	0.04%
39A	42,720	134	0.31%	3.26%	4.05%	0.17%	5.61%	0.01%
39B	42,532	-54	-0.13%	5.09%	5.99%	0.28%	4.14%	0.03%
3A	42,733	147	0.35%	0.8%	0.65%	2.03%	0.28%	0.01%
3B	42,618	32	0.08%	0.88%	0.88%	1.04%	0.34%	0.02%
40A	42,427	-159	-0.37%	4.2%	5.74%	0.21%	6.52%	0.02%
40B	42,682	96	0.23%	4.77%	4.62%	0.17%	5.28%	0.01%
41A	42,407	-179	-0.42%	6.22%	7.19%	0.26%	13.12%	0.02%
41B	42,399	-187	-0.44%	4.42%	6.09%	0.35%	8.45%	0.03%
42A	42,510	-76	-0.18%	2.37%	0.77%	0.37%	0.45%	0.03%
42B	42,722	136	0.32%	2.12%	1.01%	0.73%	0.87%	0.03%
43A	42,372	-214	-0.50%	1.78%	0.58%	0.11%	1.06%	0%
43B	42,649	63	0.15%	2.58%	0.61%	0.2%	0.59%	0.02%
44A	42,673	87	0.20%	2.21%	1.36%	0.88%	2.91%	0.04%
44B	42,477	-109	-0.26%	2.04%	0.43%	0.2%	0.79%	0.03%
45A	42,791	205	0.48%	2.96%	2.36%	0.23%	2.97%	0.02%
45B	42,381	-205	-0.48%	3.16%	2.68%	0.23%	4.55%	0.01%
46A	42,766	180	0.42%	6.83%	10.42%	0.32%	5.22%	0.09%
46B	42,556	-30	-0.07%	5.01%	5.45%	0.23%	5.78%	0.03%
47A	42,537	-49	-0.12%	3.22%	4.65%	0.24%	6.6%	0.04%
47B	42,798	212	0.50%	3.74%	7.56%	0.53%	6.81%	0.04%
48A	42,750	164	0.39%	3.05%	4.28%	0.1%	12.15%	0%

District	Population	Deviation	% Devn.	[% H18+ _Pop]	[% NH18+ _Blk]	[% NH18+ _Ind]	[% NH18+ _Asn]	[% NH18+ _Hwn]
48B	42,779	193	0.45%	2.61%	2.4%	0.1%	4.52%	0.03%
49A	42,689	103	0.24%	2.06%	2.02%	0.08%	2.28%	0.01%
49B	42,615	29	0.07%	2.01%	1.18%	0.15%	2.71%	0%
4A	42,501	-85	-0.20%	0.78%	0.23%	1.21%	0.39%	0.01%
4B	42,815	229	0.54%	0.96%	0.63%	3.96%	0.57%	0.03%
50A	42,597	11	0.03%	8.58%	6.27%	0.96%	7.22%	0.02%
50B	42,624	38	0.09%	3.24%	1.79%	0.19%	5.22%	0.02%
51A	42,684	98	0.23%	3.97%	8.02%	0.24%	5.13%	0.03%
51B	42,461	-125	-0.29%	3.7%	5.77%	0.41%	3.53%	0.05%
52A	42,375	-211	-0.50%	2.41%	2.77%	0.12%	7.53%	0%
52B	42,397	-189	-0.44%	3.18%	4.33%	0.43%	4.76%	0.03%
53A	42,433	-153	-0.36%	3.16%	5.54%	0.21%	5.08%	0.04%
53B	42,668	82	0.19%	1.69%	3.12%	0.07%	12.04%	0%
54A	42,570	-16	-0.04%	5.23%	12.31%	0.37%	3.53%	0.02%
54B	42,836	250	0.59%	3.27%	6.8%	0.28%	2.8%	0.01%
55A	42,589	3	0.01%	2.43%	4.48%	0.23%	4.78%	0.02%
55B	42,622	36	0.08%	2.8%	9.9%	0.26%	8.19%	0%
56A	42,689	103	0.24%	4.74%	19.86%	0.33%	15.68%	0.01%
56B	42,575	-11	-0.03%	8.55%	23.31%	0.44%	11.41%	0.01%
57A	42,646	60	0.14%	6.9%	10.35%	0.53%	4.76%	0.04%
57B	42,587	1	0.00%	7.72%	8.1%	0.72%	3.57%	0.04%
58A	42,443	-143	-0.34%	7.83%	21.75%	1.02%	7.36%	0.04%
58B	42,487	-99	-0.23%	6.02%	26.42%	0.98%	6.92%	0.04%
59A	42,660	74	0.17%	4.7%	6.32%	0.4%	3.86%	0.03%
59B	42,652	66	0.15%	2.57%	1.93%	0.17%	2.6%	0.02%
5A	42,507	-79	-0.19%	1.67%	2.49%	0.78%	1.6%	0.03%
5B	42,614	28	0.07%	1.61%	2.81%	2.82%	1.12%	0.03%
60A	42,744	158	0.37%	4.25%	15.99%	0.42%	14.39%	0.02%
60B	42,470	-116	-0.27%	6.08%	10.7%	0.87%	5.36%	0.03%

District	Population	Deviation	% Devn.	[% H18+ _Pop]	[% NH18+ _Blk]	[% NH18+ _Ind]	[% NH18+ _Asn]	[% NH18+ _Hwn]
61A	42,704	118	0.28%	13.74%	24.45%	2.64%	2.59%	0.04%
61B	42,592	6	0.01%	16%	10.89%	1.05%	2.23%	0.03%
62A	42,425	-161	-0.38%	5.22%	5.78%	0.92%	2.25%	0.03%
62B	42,776	190	0.45%	4.82%	6.34%	0.44%	1.9%	0.03%
63A	42,426	-160	-0.38%	13.67%	9.66%	0.58%	4.93%	0.06%
63B	42,725	139	0.33%	7.08%	6.27%	0.3%	6.45%	0.04%
64A	42,781	195	0.46%	5.8%	13.12%	0.61%	16.92%	0%
64B	42,479	-107	-0.25%	5.72%	22.61%	0.58%	13.5%	0.03%
65A	42,546	-40	-0.09%	2.97%	3.18%	0.23%	3.46%	0.07%
65B	42,482	-104	-0.24%	4.81%	8.9%	0.47%	3.1%	0.04%
66A	42,720	134	0.31%	8.23%	9.24%	0.63%	24.14%	0.02%
66B	42,431	-155	-0.36%	9.27%	9.82%	0.6%	20.88%	0.01%
67A	42,509	-77	-0.18%	14.05%	6.72%	0.56%	2.92%	0.04%
67B	42,679	93	0.22%	6.86%	8.41%	0.39%	7.58%	0.04%
6A	42,579	-7	-0.02%	1.09%	0.37%	0.85%	0.25%	0.03%
6B	42,509	-77	-0.18%	0.68%	0.11%	0.44%	0.28%	0.02%
7A	42,403	-183	-0.43%	3.31%	4.16%	1.28%	1.38%	0.03%
7B	42,599	13	0.03%	1.27%	0.52%	1.18%	0.34%	0.02%
8A	42,572	-14	-0.03%	0.76%	0.25%	0.99%	0.27%	0%
8B	42,382	-204	-0.48%	0.95%	0.54%	0.8%	0.5%	0.01%
9A	42,630	44	0.10%	1.43%	1.93%	2.33%	0.39%	0%
9B	42,558	-28	-0.07%	1.33%	1.6%	0.71%	0.79%	0.02%

Total Population: 5,706,494

Ideal District Population: 42,586

**Summary Statistics:**

Population Range: 42,359 to 42,836

Ratio Range: 0.01

Absolute Range: -227 to 250

Absolute Overall Range:	477
Relative Range:	0.00% to 0.59%
Relative Overall Range:	1.12%
Absolute Mean Deviation:	104.18
Relative Mean Deviation:	0.24%
Standard Deviation:	123.09

**EXHIBIT F**  
**SENATE**

User: Corrie Plaintiffs

Plan Name: Senate Redistricting Plan

Plan Type: State Senate

## Measures of Compactness Report

Monday, December 6, 2021

8:37 PM

	Reock	Schwartzberg	Alternate Schwartzberg	Polsby-Popper	Population Polygon	Area/Convex Hull	Population Circle
Sum	N/A	N/A	N/A	N/A	N/A	N/A	N/A
Min	0.25	1.21	1.21	0.22	0.35	0.64	0.07
Max	0.68	2.06	2.14	0.68	0.98	0.93	0.93
Mean	0.44	1.57	1.64	0.39	0.76	0.79	0.46
Std. Dev.	0.09	0.20	0.23	0.11	0.16	0.07	0.19

District	Reock	Schwartzberg	Alternate Schwartzberg	Polsby-Popper	Population Polygon	Area/Convex Hull	Population Circle
1	0.48	1.40	1.79	0.31	0.95	0.84	0.72
2	0.43	1.68	1.74	0.33	0.77	0.77	0.42
3	0.68	1.35	1.50	0.45	0.92	0.87	0.87
4	0.33	1.67	1.81	0.31	0.46	0.78	0.36
5	0.26	1.95	2.14	0.22	0.83	0.67	0.72
6	0.51	1.54	1.61	0.39	0.74	0.76	0.47
7	0.51	1.43	1.74	0.33	0.97	0.83	0.84
8	0.31	1.82	1.92	0.27	0.80	0.74	0.53
9	0.35	1.60	1.64	0.37	0.64	0.84	0.22
10	0.49	1.56	1.77	0.32	0.64	0.73	0.47
11	0.60	1.40	1.41	0.50	0.85	0.86	0.61

	Reock	Schwartzberg	Alternate Schwartzberg	Polsby-Popper	Population Polygon	Area/Convex Hull	Population Circle
Sum	N/A	N/A	N/A	N/A	N/A	N/A	N/A
Min	0.25	1.21	1.21	0.22	0.35	0.64	0.07
Max	0.68	2.06	2.14	0.68	0.98	0.93	0.93
Mean	0.44	1.57	1.64	0.39	0.76	0.79	0.46
Std. Dev.	0.09	0.20	0.23	0.11	0.16	0.07	0.19

District	Reock	Schwartzberg	Alternate Schwartzberg	Polsby-Popper	Population Polygon	Area/Convex Hull	Population Circle
12	0.34	1.80	1.85	0.29	0.35	0.69	0.16
13	0.31	2.06	2.14	0.22	0.47	0.67	0.28
14	0.40	1.83	1.93	0.27	0.83	0.66	0.67
15	0.50	1.59	1.60	0.39	0.87	0.76	0.63
16	0.39	1.71	1.77	0.32	0.65	0.69	0.19
17	0.47	1.51	1.58	0.40	0.51	0.77	0.20
18	0.52	1.43	1.62	0.38	0.87	0.87	0.54
19	0.56	1.56	1.62	0.38	0.64	0.82	0.34
20	0.33	1.94	2.12	0.22	0.37	0.65	0.07
21	0.43	1.40	1.53	0.43	0.75	0.89	0.57
22	0.46	1.55	1.71	0.34	0.90	0.76	0.66
23	0.55	1.34	1.36	0.54	0.98	0.82	0.93
24	0.41	1.46	1.50	0.44	0.47	0.86	0.27
25	0.41	1.41	1.44	0.48	0.98	0.87	0.80

	Reock	Schwartzberg	Alternate Schwartzberg	Polsby-Popper	Population Polygon	Area/Convex Hull	Population Circle
Sum	N/A	N/A	N/A	N/A	N/A	N/A	N/A
Min	0.25	1.21	1.21	0.22	0.35	0.64	0.07
Max	0.68	2.06	2.14	0.68	0.98	0.93	0.93
Mean	0.44	1.57	1.64	0.39	0.76	0.79	0.46
Std. Dev.	0.09	0.20	0.23	0.11	0.16	0.07	0.19

District	Reock	Schwartzberg	Alternate Schwartzberg	Polsby-Popper	Population Polygon	Area/Convex Hull	Population Circle
26	0.38	1.66	1.68	0.36	0.64	0.74	0.23
27	0.42	2.00	2.06	0.23	0.48	0.78	0.41
28	0.50	1.93	2.11	0.22	0.81	0.66	0.70
29	0.50	1.35	1.38	0.52	0.82	0.84	0.66
30	0.46	1.48	1.73	0.33	0.86	0.82	0.55
31	0.35	1.74	1.90	0.28	0.38	0.70	0.11
32	0.30	1.67	1.71	0.34	0.81	0.71	0.36
33	0.39	1.49	1.55	0.41	0.87	0.82	0.42
34	0.44	1.25	1.27	0.62	0.97	0.92	0.58
35	0.50	1.70	1.73	0.33	0.75	0.79	0.45
36	0.37	1.95	2.06	0.24	0.67	0.65	0.41
37	0.53	1.28	1.31	0.58	0.92	0.88	0.55
38	0.45	1.52	1.56	0.41	0.80	0.83	0.53
39	0.25	1.80	1.86	0.29	0.80	0.84	0.28



	Reock	Schwartzberg	Alternate Schwartzberg	Polsby-Popper	Population Polygon	Area/Convex Hull	Population Circle
Sum	N/A	N/A	N/A	N/A	N/A	N/A	N/A
Min	0.25	1.21	1.21	0.22	0.35	0.64	0.07
Max	0.68	2.06	2.14	0.68	0.98	0.93	0.93
Mean	0.44	1.57	1.64	0.39	0.76	0.79	0.46
Std. Dev.	0.09	0.20	0.23	0.11	0.16	0.07	0.19

District	Reock	Schwartzberg	Alternate Schwartzberg	Polsby-Popper	Population Polygon	Area/Convex Hull	Population Circle
40	0.35	1.60	1.68	0.36	0.85	0.83	0.31
41	0.35	1.54	1.56	0.41	0.62	0.75	0.30
42	0.31	1.81	1.89	0.28	0.65	0.69	0.25
43	0.50	1.65	1.76	0.32	0.59	0.77	0.25
44	0.48	1.55	1.61	0.38	0.63	0.87	0.19
45	0.42	1.48	1.57	0.41	0.91	0.86	0.44
46	0.38	1.49	1.55	0.42	0.79	0.77	0.38
47	0.49	1.39	1.39	0.52	0.79	0.87	0.33
48	0.40	1.42	1.50	0.45	0.94	0.85	0.43
49	0.48	1.61	1.64	0.37	0.76	0.78	0.38
50	0.53	1.52	1.62	0.38	0.83	0.82	0.54
51	0.54	1.41	1.42	0.49	0.91	0.85	0.67
52	0.44	1.52	1.58	0.40	0.79	0.81	0.39
53	0.40	1.42	1.44	0.48	0.80	0.80	0.41

	Reock	Schwartzberg	Alternate Schwartzberg	Polsby-Popper	Population Polygon	Area/Convex Hull	Population Circle
Sum	N/A	N/A	N/A	N/A	N/A	N/A	N/A
Min	0.25	1.21	1.21	0.22	0.35	0.64	0.07
Max	0.68	2.06	2.14	0.68	0.98	0.93	0.93
Mean	0.44	1.57	1.64	0.39	0.76	0.79	0.46
Std. Dev.	0.09	0.20	0.23	0.11	0.16	0.07	0.19

District	Reock	Schwartzberg	Alternate Schwartzberg	Polsby-Popper	Population Polygon	Area/Convex Hull	Population Circle
54	0.44	1.36	1.36	0.54	0.89	0.89	0.40
55	0.39	1.64	1.67	0.36	0.60	0.78	0.30
56	0.59	1.31	1.32	0.58	0.91	0.86	0.68
57	0.34	1.87	1.88	0.28	0.62	0.64	0.36
58	0.34	1.61	1.62	0.38	0.80	0.74	0.41
59	0.38	1.60	1.61	0.39	0.66	0.77	0.34
60	0.60	1.41	1.42	0.50	0.88	0.84	0.71
61	0.59	1.35	1.35	0.55	0.93	0.88	0.65
62	0.39	1.74	1.80	0.31	0.67	0.73	0.30
63	0.51	1.34	1.43	0.49	0.82	0.88	0.46
64	0.57	1.29	1.30	0.59	0.94	0.91	0.64
65	0.35	1.49	1.52	0.43	0.78	0.74	0.41
66	0.58	1.21	1.21	0.68	0.94	0.93	0.77
67	0.46	1.59	1.64	0.37	0.66	0.74	0.36

## Measures of Compactness Summary

---

<b>Reock</b>	The measure is always between 0 and 1, with 1 being the most compact.
<b>Schwartzberg</b>	The measure is usually greater than or equal to 1, with 1 being the most compact.
<b>Alternate Schwartzberg</b>	This measure is always greater than or equal to 1, with 1 being the most compact.
<b>Polsby-Popper</b>	The measure is always between 0 and 1, with 1 being the most compact.
<b>Population Polygon</b>	The measure is always between 0 and 1, with 1 being the most compact.
<b>Area / Convex Hull</b>	The measure is always between 0 and 1, with 1 being the most compact.
<b>Population Circle</b>	The measure is always between 0 and 1, with 1 being the most compact.

**EXHIBIT F**  
**HOUSE**

User: Corrie Plaintiffs

Plan Name: House Redistricting Plan

Plan Type: State House

## Measures of Compactness Report

Sunday, December 5, 2021

10:46 PM

	Reock	Schwartzberg	Alternate Schwartzberg	Polsby-Popper	Population Polygon	Area/Convex Hull	Population Circle
Sum	N/A	N/A	N/A	N/A	N/A	N/A	N/A
Min	0.21	1.19	1.21	0.12	0.24	0.45	0.09
Max	0.65	2.43	2.85	0.68	0.99	0.98	0.90
Mean	0.45	1.55	1.62	0.41	0.76	0.79	0.45
Std. Dev.	0.09	0.23	0.27	0.11	0.14	0.08	0.16

District	Reock	Schwartzberg	Alternate Schwartzberg	Polsby-Popper	Population Polygon	Area/Convex Hull	Population Circle
10A	0.55	1.42	1.70	0.35	0.88	0.83	0.55
10B	0.61	1.32	1.37	0.53	0.69	0.82	0.49
11A	0.44	1.54	1.56	0.41	0.72	0.77	0.37
11B	0.51	1.26	1.26	0.63	0.98	0.95	0.69
12A	0.46	1.49	1.55	0.42	0.81	0.81	0.24
12B	0.60	1.42	1.44	0.48	0.72	0.84	0.56
13A	0.38	1.59	1.62	0.38	0.92	0.84	0.29
13B	0.30	1.74	1.83	0.30	0.73	0.65	0.25
14A	0.39	1.90	2.09	0.23	0.82	0.67	0.64
14B	0.34	2.33	2.43	0.17	0.41	0.57	0.34
15A	0.42	1.51	1.56	0.41	0.83	0.79	0.47

	Reock	Schwartzberg	Alternate Schwartzberg	Polsby-Popper	Population Polygon	Area/Convex Hull	Population Circle
Sum	N/A	N/A	N/A	N/A	N/A	N/A	N/A
Min	0.21	1.19	1.21	0.12	0.24	0.45	0.09
Max	0.65	2.43	2.85	0.68	0.99	0.98	0.90
Mean	0.45	1.55	1.62	0.41	0.76	0.79	0.45
Std. Dev.	0.09	0.23	0.27	0.11	0.14	0.08	0.16

District	Reock	Schwartzberg	Alternate Schwartzberg	Polsby-Popper	Population Polygon	Area/Convex Hull	Population Circle
15B	0.44	1.45	1.48	0.46	0.89	0.82	0.63
16A	0.56	1.44	1.51	0.44	0.76	0.77	0.55
16B	0.51	1.31	1.31	0.58	0.78	0.88	0.38
17A	0.61	1.35	1.43	0.49	0.80	0.87	0.59
17B	0.54	1.65	1.67	0.36	0.40	0.71	0.26
18A	0.36	1.70	1.93	0.27	0.54	0.78	0.27
18B	0.54	1.37	1.37	0.53	0.96	0.83	0.75
19A	0.58	1.62	1.73	0.33	0.53	0.75	0.36
19B	0.47	1.46	1.55	0.42	0.79	0.80	0.42
1A	0.55	1.35	1.61	0.39	0.98	0.85	0.90
1B	0.53	1.41	1.71	0.34	0.89	0.80	0.65
20A	0.45	1.57	1.84	0.30	0.59	0.77	0.35
20B	0.49	1.48	1.56	0.41	0.78	0.81	0.24
21A	0.38	1.36	1.54	0.42	0.81	0.92	0.36

	Reock	Schwartzberg	Alternate Schwartzberg	Polsby-Popper	Population Polygon	Area/Convex Hull	Population Circle
Sum	N/A	N/A	N/A	N/A	N/A	N/A	N/A
Min	0.21	1.19	1.21	0.12	0.24	0.45	0.09
Max	0.65	2.43	2.85	0.68	0.99	0.98	0.90
Mean	0.45	1.55	1.62	0.41	0.76	0.79	0.45
Std. Dev.	0.09	0.23	0.27	0.11	0.14	0.08	0.16

District	Reock	Schwartzberg	Alternate Schwartzberg	Polsby-Popper	Population Polygon	Area/Convex Hull	Population Circle
21B	0.61	1.23	1.23	0.66	0.64	0.94	0.53
22A	0.48	1.44	1.44	0.48	0.87	0.80	0.64
22B	0.41	1.43	1.71	0.34	0.96	0.85	0.70
23A	0.45	1.75	1.87	0.29	0.78	0.71	0.73
23B	0.48	1.97	2.03	0.24	0.49	0.72	0.47
24A	0.55	1.36	1.41	0.50	0.66	0.84	0.33
24B	0.42	1.39	1.39	0.51	0.64	0.85	0.30
25A	0.41	1.50	1.55	0.42	0.89	0.79	0.74
25B	0.39	1.46	1.47	0.46	0.71	0.80	0.60
26A	0.53	1.38	1.43	0.49	0.91	0.87	0.49
26B	0.38	1.67	1.72	0.34	0.52	0.72	0.22
27A	0.48	1.90	1.97	0.26	0.46	0.73	0.37
27B	0.39	2.11	2.17	0.21	0.24	0.74	0.21
28A	0.43	1.86	2.05	0.24	0.67	0.68	0.35

	Reock	Schwartzberg	Alternate Schwartzberg	Polsby-Popper	Population Polygon	Area/Convex Hull	Population Circle
Sum	N/A	N/A	N/A	N/A	N/A	N/A	N/A
Min	0.21	1.19	1.21	0.12	0.24	0.45	0.09
Max	0.65	2.43	2.85	0.68	0.99	0.98	0.90
Mean	0.45	1.55	1.62	0.41	0.76	0.79	0.45
Std. Dev.	0.09	0.23	0.27	0.11	0.14	0.08	0.16

District	Reock	Schwartzberg	Alternate Schwartzberg	Polsby-Popper	Population Polygon	Area/Convex Hull	Population Circle
28B	0.23	1.90	1.93	0.27	0.75	0.70	0.43
29A	0.39	1.29	1.31	0.58	0.97	0.98	0.33
29B	0.39	1.37	1.39	0.52	0.99	0.88	0.76
2A	0.39	1.97	2.06	0.23	0.64	0.69	0.37
2B	0.38	2.43	2.46	0.17	0.45	0.57	0.29
30A	0.45	1.52	1.68	0.35	0.87	0.84	0.49
30B	0.45	1.61	1.89	0.28	0.82	0.73	0.63
31A	0.39	1.56	1.70	0.35	0.61	0.83	0.18
31B	0.31	1.45	1.58	0.40	0.88	0.86	0.23
32A	0.49	1.37	1.41	0.50	0.87	0.92	0.41
32B	0.35	1.45	1.47	0.46	0.83	0.81	0.44
33A	0.43	1.52	1.53	0.43	0.83	0.82	0.39
33B	0.45	1.59	1.67	0.36	0.81	0.79	0.48
34A	0.41	1.48	1.49	0.45	0.81	0.81	0.40



	<b>Reock</b>	<b>Schwartzberg</b>	<b>Alternate Schwartzberg</b>	<b>Polsby-Popper</b>	<b>Population Polygon</b>	<b>Area/Convex Hull</b>	<b>Population Circle</b>
Sum	N/A	N/A	N/A	N/A	N/A	N/A	N/A
Min	0.21	1.19	1.21	0.12	0.24	0.45	0.09
Max	0.65	2.43	2.85	0.68	0.99	0.98	0.90
Mean	0.45	1.55	1.62	0.41	0.76	0.79	0.45
Std. Dev.	0.09	0.23	0.27	0.11	0.14	0.08	0.16

<b>District</b>	<b>Reock</b>	<b>Schwartzberg</b>	<b>Alternate Schwartzberg</b>	<b>Polsby-Popper</b>	<b>Population Polygon</b>	<b>Area/Convex Hull</b>	<b>Population Circle</b>
34B	0.34	1.52	1.53	0.43	0.86	0.82	0.59
35A	0.54	1.39	1.40	0.51	0.85	0.85	0.53
35B	0.43	1.59	1.62	0.38	0.83	0.83	0.35
36A	0.45	1.69	1.80	0.31	0.88	0.77	0.62
36B	0.54	1.49	1.53	0.43	0.88	0.77	0.49
37A	0.62	1.19	1.21	0.68	0.97	0.97	0.68
37B	0.43	1.44	1.48	0.46	0.61	0.82	0.27
38A	0.59	1.23	1.27	0.62	0.96	0.89	0.84
38B	0.58	1.45	1.48	0.46	0.73	0.81	0.52
39A	0.36	1.42	1.48	0.46	0.84	0.92	0.41
39B	0.44	1.66	1.68	0.35	0.77	0.79	0.43
3A	0.60	1.47	1.63	0.38	0.56	0.83	0.44
3B	0.48	1.38	1.40	0.51	0.86	0.85	0.76
40A	0.36	1.34	1.39	0.51	0.90	0.87	0.25

	Reock	Schwartzberg	Alternate Schwartzberg	Polsby-Popper	Population Polygon	Area/Convex Hull	Population Circle
Sum	N/A	N/A	N/A	N/A	N/A	N/A	N/A
Min	0.21	1.19	1.21	0.12	0.24	0.45	0.09
Max	0.65	2.43	2.85	0.68	0.99	0.98	0.90
Mean	0.45	1.55	1.62	0.41	0.76	0.79	0.45
Std. Dev.	0.09	0.23	0.27	0.11	0.14	0.08	0.16

District	Reock	Schwartzberg	Alternate Schwartzberg	Polsby-Popper	Population Polygon	Area/Convex Hull	Population Circle
40B	0.54	1.48	1.53	0.42	0.77	0.77	0.48
41A	0.38	1.68	1.70	0.35	0.58	0.72	0.25
41B	0.50	1.47	1.52	0.43	0.79	0.77	0.55
42A	0.42	1.40	1.46	0.47	0.81	0.84	0.25
42B	0.43	1.70	1.83	0.30	0.55	0.70	0.28
43A	0.31	1.96	2.16	0.22	0.57	0.63	0.31
43B	0.53	1.44	1.48	0.45	0.63	0.82	0.25
44A	0.48	1.62	1.65	0.37	0.70	0.78	0.36
44B	0.40	1.57	1.63	0.38	0.64	0.83	0.09
45A	0.33	1.58	1.68	0.35	0.77	0.82	0.22
45B	0.40	1.49	1.49	0.45	0.82	0.78	0.40
46A	0.38	1.45	1.47	0.46	0.82	0.81	0.36
46B	0.43	1.75	1.83	0.30	0.67	0.73	0.44
47A	0.51	1.39	1.40	0.51	0.82	0.81	0.51

	Reock	Schwartzberg	Alternate Schwartzberg	Polsby-Popper	Population Polygon	Area/Convex Hull	Population Circle
Sum	N/A	N/A	N/A	N/A	N/A	N/A	N/A
Min	0.21	1.19	1.21	0.12	0.24	0.45	0.09
Max	0.65	2.43	2.85	0.68	0.99	0.98	0.90
Mean	0.45	1.55	1.62	0.41	0.76	0.79	0.45
Std. Dev.	0.09	0.23	0.27	0.11	0.14	0.08	0.16

District	Reock	Schwartzberg	Alternate Schwartzberg	Polsby-Popper	Population Polygon	Area/Convex Hull	Population Circle
47B	0.53	1.45	1.46	0.47	0.72	0.79	0.41
48A	0.43	1.36	1.44	0.48	0.86	0.79	0.47
48B	0.26	1.56	1.60	0.39	0.91	0.87	0.30
49A	0.48	1.62	1.72	0.34	0.76	0.77	0.42
49B	0.43	1.76	1.84	0.30	0.72	0.71	0.43
4A	0.40	1.47	1.61	0.39	0.55	0.82	0.24
4B	0.56	1.39	1.43	0.49	0.91	0.86	0.62
50A	0.33	1.75	1.88	0.28	0.82	0.74	0.42
50B	0.52	2.08	2.20	0.21	0.52	0.69	0.44
51A	0.46	1.53	1.56	0.41	0.83	0.80	0.54
51B	0.54	1.40	1.41	0.50	0.87	0.87	0.59
52A	0.60	1.36	1.38	0.52	0.86	0.87	0.59
52B	0.53	1.31	1.38	0.52	0.85	0.83	0.48
53A	0.44	1.39	1.39	0.52	0.83	0.87	0.36

	<b>Reock</b>	<b>Schwartzberg</b>	<b>Alternate Schwartzberg</b>	<b>Polsby-Popper</b>	<b>Population Polygon</b>	<b>Area/Convex Hull</b>	<b>Population Circle</b>
Sum	N/A	N/A	N/A	N/A	N/A	N/A	N/A
Min	0.21	1.19	1.21	0.12	0.24	0.45	0.09
Max	0.65	2.43	2.85	0.68	0.99	0.98	0.90
Mean	0.45	1.55	1.62	0.41	0.76	0.79	0.45
Std. Dev.	0.09	0.23	0.27	0.11	0.14	0.08	0.16

<b>District</b>	<b>Reock</b>	<b>Schwartzberg</b>	<b>Alternate Schwartzberg</b>	<b>Polsby-Popper</b>	<b>Population Polygon</b>	<b>Area/Convex Hull</b>	<b>Population Circle</b>
53B	0.44	1.37	1.39	0.51	0.85	0.83	0.57
54A	0.52	1.27	1.27	0.62	0.93	0.94	0.54
54B	0.46	1.53	1.53	0.43	0.70	0.77	0.32
55A	0.45	1.48	1.53	0.43	0.85	0.83	0.50
55B	0.45	1.75	1.77	0.32	0.43	0.66	0.28
56A	0.34	1.70	1.72	0.34	0.69	0.68	0.39
56B	0.46	1.43	1.44	0.48	0.83	0.79	0.47
57A	0.31	1.78	1.81	0.31	0.63	0.67	0.29
57B	0.53	1.50	1.51	0.44	0.69	0.76	0.55
58A	0.54	1.46	1.46	0.47	0.81	0.76	0.66
58B	0.46	1.49	1.49	0.45	0.77	0.79	0.46
59A	0.56	1.47	1.47	0.46	0.69	0.77	0.54
59B	0.49	1.49	1.50	0.44	0.73	0.82	0.43
5A	0.42	1.82	1.94	0.27	0.60	0.76	0.51

	Reock	Schwartzberg	Alternate Schwartzberg	Polsby-Popper	Population Polygon	Area/Convex Hull	Population Circle
Sum	N/A	N/A	N/A	N/A	N/A	N/A	N/A
Min	0.21	1.19	1.21	0.12	0.24	0.45	0.09
Max	0.65	2.43	2.85	0.68	0.99	0.98	0.90
Mean	0.45	1.55	1.62	0.41	0.76	0.79	0.45
Std. Dev.	0.09	0.23	0.27	0.11	0.14	0.08	0.16

District	Reock	Schwartzberg	Alternate Schwartzberg	Polsby-Popper	Population Polygon	Area/Convex Hull	Population Circle
5B	0.24	2.37	2.62	0.15	0.74	0.45	0.54
60A	0.53	1.36	1.37	0.53	0.86	0.84	0.67
60B	0.41	1.83	1.83	0.30	0.58	0.65	0.38
61A	0.48	1.34	1.34	0.55	0.91	0.89	0.50
61B	0.45	1.49	1.49	0.45	0.80	0.79	0.47
62A	0.33	1.75	1.81	0.31	0.74	0.72	0.30
62B	0.55	1.38	1.41	0.50	0.88	0.87	0.57
63A	0.59	1.35	1.46	0.47	0.78	0.86	0.50
63B	0.41	1.61	1.64	0.37	0.65	0.70	0.37
64A	0.35	1.76	1.77	0.32	0.72	0.70	0.36
64B	0.31	1.56	1.57	0.41	0.89	0.85	0.38
65A	0.51	1.22	1.25	0.64	0.96	0.92	0.57
65B	0.21	1.81	1.83	0.30	0.66	0.62	0.25
66A	0.41	1.41	1.41	0.50	0.88	0.89	0.50

	Reock	Schwartzberg	Alternate Schwartzberg	Polsby-Popper	Population Polygon	Area/Convex Hull	Population Circle
Sum	N/A	N/A	N/A	N/A	N/A	N/A	N/A
Min	0.21	1.19	1.21	0.12	0.24	0.45	0.09
Max	0.65	2.43	2.85	0.68	0.99	0.98	0.90
Mean	0.45	1.55	1.62	0.41	0.76	0.79	0.45
Std. Dev.	0.09	0.23	0.27	0.11	0.14	0.08	0.16

District	Reock	Schwartzberg	Alternate Schwartzberg	Polsby-Popper	Population Polygon	Area/Convex Hull	Population Circle
66B	0.43	1.38	1.38	0.52	0.83	0.82	0.49
67A	0.65	1.30	1.32	0.57	0.92	0.83	0.75
67B	0.32	1.74	1.82	0.30	0.56	0.71	0.21
6A	0.47	1.54	1.56	0.41	0.80	0.72	0.54
6B	0.53	1.46	1.58	0.40	0.73	0.82	0.43
7A	0.24	2.16	2.85	0.12	0.90	0.55	0.86
7B	0.50	1.55	1.82	0.30	0.49	0.81	0.42
8A	0.31	1.67	1.73	0.33	0.88	0.79	0.39
8B	0.46	1.41	1.52	0.43	0.88	0.85	0.61
9A	0.49	1.44	1.46	0.47	0.60	0.88	0.17
9B	0.43	1.45	1.50	0.44	0.80	0.80	0.58

## Measures of Compactness Summary

---

<b>Reock</b>	The measure is always between 0 and 1, with 1 being the most compact.
<b>Schwartzberg</b>	The measure is usually greater than or equal to 1, with 1 being the most compact.
<b>Alternate Schwartzberg</b>	This measure is always greater than or equal to 1, with 1 being the most compact.
<b>Polsby-Popper</b>	The measure is always between 0 and 1, with 1 being the most compact.
<b>Population Polygon</b>	The measure is always between 0 and 1, with 1 being the most compact.
<b>Area / Convex Hull</b>	The measure is always between 0 and 1, with 1 being the most compact.
<b>Population Circle</b>	The measure is always between 0 and 1, with 1 being the most compact.

**EXHIBIT G**  
**SENATE**



User: Corrie Plaintiffs

Plan Name: Senate Plan

Plan Type: State Senate

## Corrie Plaintiffs' Communities by District and by County

Tuesday, December 7, 2021

10:16 AM

	Population	% of District
<b>District 1</b>		
Northern Minnesota American Indian Commu	3,377	5.17%
<b>Total District 1</b>	<b>3,377</b>	
<b>District 2</b>		
Bemidji American Indian Community	12,940	100.00%
Northern Minnesota American Indian Commu	61,451	94.13%
<b>Total District 2</b>	<b>74,391</b>	
<b>District 6</b>		
Northern Minnesota American Indian Commu	215	0.33%
<b>Total District 6</b>	<b>215</b>	
<b>District 7</b>		
Northern Minnesota American Indian Commu	55	0.08%
<b>Total District 7</b>	<b>55</b>	
<b>District 8</b>		
Northern Minnesota American Indian Commu	188	0.29%
<b>Total District 8</b>	<b>188</b>	
<b>District 21</b>		
Nobles County Communities of Color	32	0.20%
<b>Total District 21</b>	<b>32</b>	
<b>District 22</b>		
Nobles County Communities of Color	15,585	99.80%
<b>Total District 22</b>	<b>15,585</b>	
<b>District 23</b>		
COPAL Mankato 8-19-21	29,874	99.97%
<b>Total District 23</b>	<b>29,874</b>	
<b>District 24</b>		
COPAL Mankato 8-19-21	10	0.03%

	Population	% of District
<b>Total District 24</b>	<b>10</b>	
<b>District 25</b>		
Large Employer - Latino workers	19,271	100.00%
<b>Total District 25</b>	<b>19,271</b>	
<b>District 26</b>		
Rochester Area Latino/Hispanic Community	1,691	22.27%
<b>Total District 26</b>	<b>1,691</b>	
<b>District 28</b>		
Rochester Area Latino/Hispanic Community	5,903	77.73%
<b>Total District 28</b>	<b>5,903</b>	
<b>District 31</b>		
Brooklyn Park	32	0.04%
<b>Total District 31</b>	<b>32</b>	
<b>District 33</b>		
Brooklyn Park	0	0.00%
<b>Total District 33</b>	<b>0</b>	
<b>District 44</b>		
Large Employer - Latino workers	0	0.00%
<b>Total District 44</b>	<b>0</b>	
<b>District 47</b>		
Latino	6,479	16.10%
<b>Total District 47</b>	<b>6,479</b>	
<b>District 48</b>		
Chaska	9	0.23%
<b>Total District 48</b>	<b>9</b>	
<b>District 50</b>		
Chaska	3,783	99.77%
<b>Total District 50</b>	<b>3,783</b>	
<b>District 54</b>		
Brooklyn Park	1	0.00%

	Population	% of District
Residents of Georgetown Park Apartments	2	0.01%
<b>Total District 54</b>	<b>3</b>	
<b>District 55</b>		
Brooklyn Park	29,978	35.37%
The Brooklyns: Center & Park	4,879	7.79%
<b>Total District 55</b>	<b>34,857</b>	
<b>District 56</b>		
Brooklyn Park	54,024	63.73%
Residents of Georgetown Park Apartments	30,096	97.60%
The Brooklyns: Center & Park	57,768	92.21%
<b>Total District 56</b>	<b>141,888</b>	
<b>District 58</b>		
Brooklyn Park	734	0.87%
Residents of Georgetown Park Apartments	737	2.39%
The Brooklyns: Center & Park	4	0.01%
<b>Total District 58</b>	<b>1,475</b>	
<b>District 60</b>		
African Immigrant community in Cedar Riv	10,490	48.47%
Ahmaric- and Oromo-speaking community in Cedar Riverside Community	10,490	57.33%
Cedar Riverside Somali Community	9,759	74.02%
Cedar Riverside Somali Community	10,490	81.06%
Community in Cedar-Riverside	10,490	31.93%
East African Muslim Community Cedar Rive	10,490	30.65%
Latino	24,139	60.00%
Somali Community	11,978	44.60%
Somali community in Cedar Riverside	10,490	100.00%
Somali community in Cedar Riverside	10,490	40.05%

	Population	% of District
Somali Community in Cedar Riverside	10,490	35.34%
South Minneapolis health care	0	0.00%
<b>Total District 60</b>	<b>129,796</b>	
<b>District 61</b>		
African Immigrant community in Cedar Riv	7,619	35.21%
Ahmaric- and Oromo-speaking community in Cedar Riverside Community	3,188	17.42%
Cedar Riverside Somali Community	3,426	25.98%
Cedar Riverside Somali Community	571	4.41%
Community in Cedar-Riverside	18,582	56.56%
East African Muslim Community Cedar Rive	21,038	61.47%
Somali Community	11,103	41.34%
Somali community in Cedar Riverside	0	0.00%
Somali community in Cedar Riverside	13,008	49.66%
Somali Community in Cedar Riverside	15,663	52.76%
South Minneapolis health care	20,423	100.00%
<b>Total District 61</b>	<b>114,621</b>	
<b>District 62</b>		
African Immigrant community in Cedar Riv	3,532	16.32%
Ahmaric- and Oromo-speaking community in Cedar Riverside Somali Community	4,620	25.25%
Cedar Riverside Somali Community	1,880	14.53%
Community in Cedar-Riverside	3,783	11.51%
East African Muslim Community Cedar Rive	2,695	7.88%
Latino	568	1.41%
Somali Community	3,776	14.06%
Somali community in Cedar Riverside	0	0.00%
Somali community in Cedar Riverside	2,695	10.29%
Somali Community in Cedar Riverside	3,532	11.90%

	Population	% of District
<b>Total District 62</b>	<b>27,081</b>	
<b>District 64</b>		
Latino	9,049	22.49%
<b>Total District 64</b>	<b>9,049</b>	
<b>District 65</b>		
Westside St. Paul 55107	0	0.00%
<b>Total District 65</b>	<b>0</b>	
<b>District 67</b>		
Westside St. Paul 55107	11,900	100.00%
<b>Total District 67</b>	<b>11,900</b>	

**EXHIBIT G**  
**HOUSE**

User: Corrie Plaintiffs

Plan Name: House Plan

Plan Type: State House

## Corrie Plaintiffs' Communities by District and by County

Tuesday, December 7, 2021

10:06 AM

	Population	% of District
<b>District 1A</b>		
Northern Minnesota	656	1.00%
American Indian Commu		
<b>Total District 1A</b>	<b>656</b>	
<b>District 1B</b>		
Northern Minnesota	2,721	4.17%
American Indian Commu		
<b>Total District 1B</b>	<b>2,721</b>	
<b>District 21B</b>		
Nobles County	32	0.20%
Communities of Color		
<b>Total District 21B</b>	<b>32</b>	
<b>District 22A</b>		
Nobles County	15,585	99.80%
Communities of Color		
<b>Total District 22A</b>	<b>15,585</b>	
<b>District 23A</b>		
COPAL Mankato 8-19-21	29,800	99.72%
<b>Total District 23A</b>	<b>29,800</b>	
<b>District 23B</b>		
COPAL Mankato 8-19-21	74	0.25%
<b>Total District 23B</b>	<b>74</b>	
<b>District 24A</b>		
COPAL Mankato 8-19-21	10	0.03%
<b>Total District 24A</b>	<b>10</b>	
<b>District 25A</b>		
Large Employer - Latino workers	19,271	100.00%
<b>Total District 25A</b>	<b>19,271</b>	
<b>District 26A</b>		
Rochester Area	55	0.72%
Latino/Hispanic Community		
<b>Total District 26A</b>	<b>55</b>	

	Population	% of District
<b>District 26B</b>		
Rochester Area Latino/Hispanic Community	1,636	21.55%
<b>Total District 26B</b>	<b>1,636</b>	
<b>District 28A</b>		
Rochester Area Latino/Hispanic Community	397	5.23%
<b>Total District 28A</b>	<b>397</b>	
<b>District 28B</b>		
Rochester Area Latino/Hispanic Community	5,506	72.50%
<b>Total District 28B</b>	<b>5,506</b>	
<b>District 2A</b>		
Bemidji American Indian Community	7,085	54.75%
Northern Minnesota American Indian Commu	28,627	43.85%
<b>Total District 2A</b>	<b>35,712</b>	
<b>District 2B</b>		
Bemidji American Indian Community	5,855	45.25%
Northern Minnesota American Indian Commu	32,824	50.28%
<b>Total District 2B</b>	<b>38,679</b>	
<b>District 31B</b>		
Brooklyn Park	32	0.04%
<b>Total District 31B</b>	<b>32</b>	
<b>District 33A</b>		
Brooklyn Park	0	0.00%
<b>Total District 33A</b>	<b>0</b>	
<b>District 44B</b>		
Large Employer - Latino workers	0	0.00%
<b>Total District 44B</b>	<b>0</b>	
<b>District 47B</b>		
Latino	6,479	16.10%
<b>Total District 47B</b>	<b>6,479</b>	



	Population	% of District
<b>District 48B</b>		
Chaska	9	0.23%
<b>Total District 48B</b>	<b>9</b>	
<b>District 50A</b>		
Chaska	2,533	66.79%
<b>Total District 50A</b>	<b>2,533</b>	
<b>District 50B</b>		
Chaska	1,251	32.98%
<b>Total District 50B</b>	<b>1,251</b>	
<b>District 54A</b>		
Brooklyn Park	0	0.00%
Residents of Georgetown Park Apartments	1	0.00%
<b>Total District 54A</b>	<b>1</b>	
<b>District 54B</b>		
Brooklyn Park	1	0.00%
Residents of Georgetown Park Apartments	1	0.00%
<b>Total District 54B</b>	<b>2</b>	
<b>District 55B</b>		
Brooklyn Park	29,978	35.37%
The Brooklyns: Center & Park	4,879	7.79%
<b>Total District 55B</b>	<b>34,857</b>	
<b>District 56A</b>		
Brooklyn Park	42,689	50.36%
Residents of Georgetown Park Apartments	2,361	7.66%
The Brooklyns: Center & Park	28,180	44.98%
<b>Total District 56A</b>	<b>73,230</b>	
<b>District 56B</b>		
Brooklyn Park	11,335	13.37%
Residents of Georgetown Park Apartments	27,736	89.95%
The Brooklyns: Center & Park	29,589	47.23%

	Population	% of District
<b>Total District 56B</b>	<b>68,660</b>	
<b>District 58A</b>		
Brooklyn Park	734	0.87%
Residents of Georgetown Park Apartments	737	2.39%
The Brooklyns: Center & Park	4	0.01%
<b>Total District 58A</b>	<b>1,475</b>	
<b>District 60A</b>		
African Immigrant community in Cedar Riv	10,464	48.35%
Ahmaric- and Oromo-speaking community in Cedar Riverside Community	10,464	57.19%
Cedar Riverside Somali Community	8,217	62.32%
Community in Cedar-Riverside	10,464	80.86%
East African Muslim Community Cedar Rive	10,464	31.85%
Latino	10,464	30.58%
Somali Community	24,139	60.00%
Somali community in Cedar Riverside	11,952	44.50%
Somali community in Cedar Riverside	10,464	99.75%
Somali community in Cedar Riverside	10,464	39.95%
Somali Community in Cedar Riverside	10,464	35.25%
South Minneapolis health care	0	0.00%
<b>Total District 60A</b>	<b>128,020</b>	
<b>District 60B</b>		
African Immigrant community in Cedar Riv	26	0.12%
Ahmaric- and Oromo-speaking community in Cedar Riverside Community	26	0.14%
Cedar Riverside Somali Community	1,542	11.70%
Community in Cedar-Riverside	26	0.20%
East African Muslim Community Cedar Rive	26	0.08%
	26	0.08%

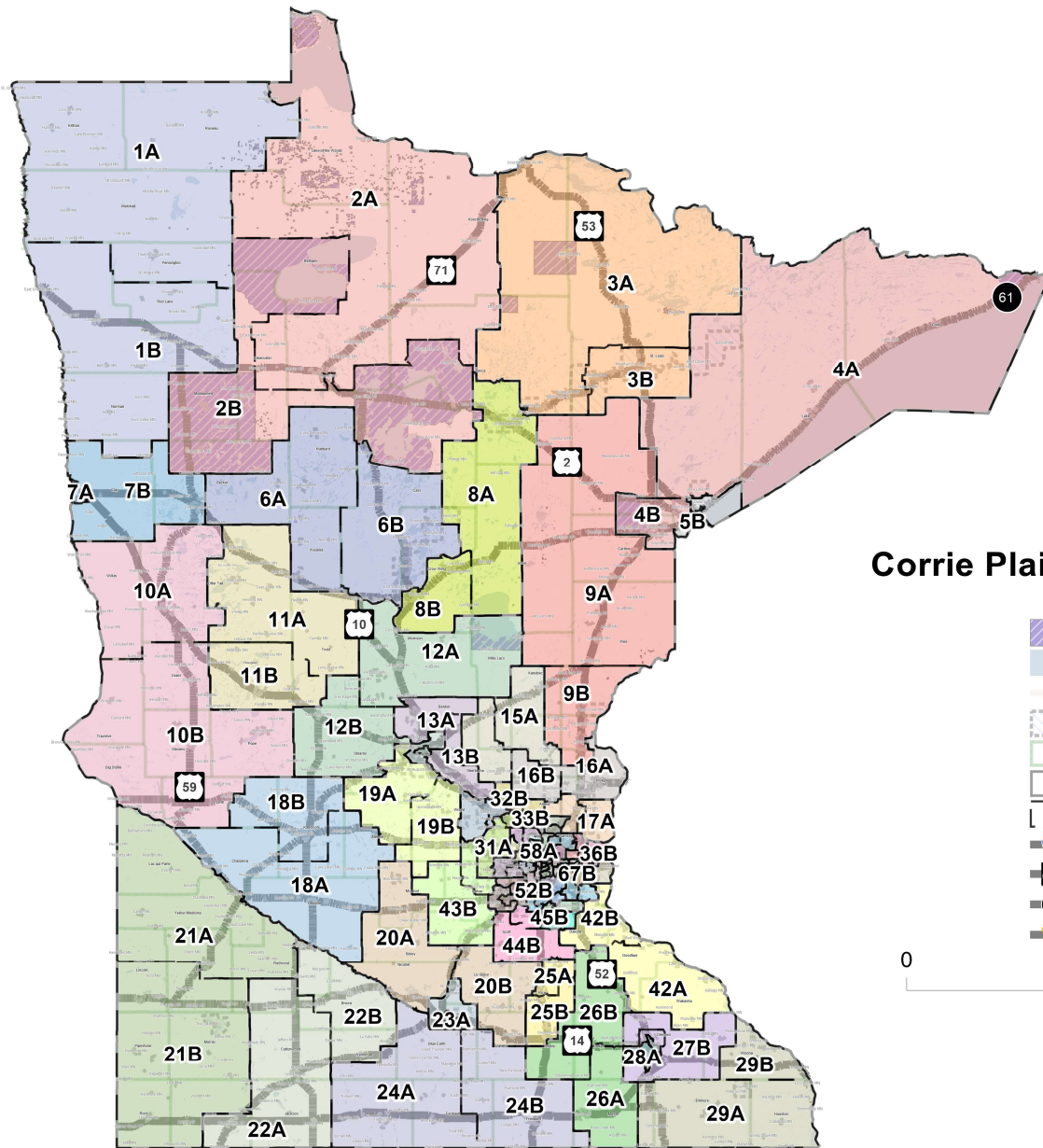
	<b>Population</b>	<b>% of District</b>
Latino	0	0.00%
Somali Community	26	0.10%
Somali community in Cedar Riverside	26	0.25%
Somali community in Cedar Riverside	26	0.10%
Somali Community in Cedar Riverside	26	0.09%
South Minneapolis health care	0	0.00%
<b>Total District 60B</b>	<b>1,776</b>	
<b>District 61A</b>		
African Immigrant community in Cedar Riv	7,619	35.21%
Ahmaric- and Oromo-speaking community in Cedar Riverside	3,188	17.42%
Community in Cedar-Riverside	3,426	25.98%
Cedar Riverside Somali Community	571	4.41%
Community in Cedar-Riverside	13,036	39.68%
East African Muslim Community Cedar Rive	18,199	53.18%
Somali Community	9,686	36.06%
Somali community in Cedar Riverside	0	0.00%
Somali community in Cedar Riverside	11,591	44.25%
Somali Community in Cedar Riverside	12,824	43.20%
South Minneapolis health care	19,750	96.70%
<b>Total District 61A</b>	<b>99,890</b>	
<b>District 61B</b>		
African Immigrant community in Cedar Riv	0	0.00%
Ahmaric- and Oromo-speaking community in Community in Cedar-Riverside	0	0.00%
Community in Cedar-Riverside	5,546	16.88%
East African Muslim Community Cedar Rive	2,839	8.30%
Somali Community	1,417	5.28%
Somali community in Cedar Riverside	1,417	5.41%

	Population	% of District
Somali Community in Cedar Riverside	2,839	9.56%
South Minneapolis health care	673	3.30%
<b>Total District 61B</b>	<b>14,731</b>	
<b>District 62A</b>		
African Immigrant community in Cedar Riv	3,532	16.32%
Ahmaric- and Oromo-speaking community in Cedar Riverside Somali Community	4,620	25.25%
Community in Cedar-Riverside	1,880	14.53%
East African Muslim Community Cedar Rive	3,783	11.51%
Latino Somali Community	2,695	7.88%
Somali community in Cedar Riverside	568	1.41%
Somali community in Cedar Riverside	3,776	14.06%
Somali community in Cedar Riverside	0	0.00%
Somali Community in Cedar Riverside	2,695	10.29%
Somali Community in Cedar Riverside	3,532	11.90%
<b>Total District 62A</b>	<b>27,081</b>	
<b>District 64A</b>		
Latino	7,711	19.16%
<b>Total District 64A</b>	<b>7,711</b>	
<b>District 64B</b>		
Latino	1,338	3.33%
<b>Total District 64B</b>	<b>1,338</b>	
<b>District 65B</b>		
Westside St. Paul 55107	0	0.00%
<b>Total District 65B</b>	<b>0</b>	
<b>District 67A</b>		
Westside St. Paul 55107	11,900	100.00%
<b>Total District 67A</b>	<b>11,900</b>	
<b>District 6A</b>		
Northern Minnesota American Indian Commu	167	0.26%
<b>Total District 6A</b>	<b>167</b>	

---



	Population	% of District
<b>District 6B</b>		
Northern Minnesota	48	0.07%
American Indian Commu		
<b>Total District 6B</b>	<b>48</b>	
<b>District 7B</b>		
Northern Minnesota	55	0.08%
American Indian Commu		
<b>Total District 7B</b>	<b>55</b>	
<b>District 8A</b>		
Northern Minnesota	188	0.29%
American Indian Commu		
<b>Total District 8A</b>	<b>188</b>	

# **EXHIBIT H**



## Corrie Plaintiffs' State Legislative Plan

### Map layers

-  Indian Reservation
-  Water Area
-  US Street
-  City/Town
-  County
-  Districts
-  Corrie Plaintiffs' House Plan
-  Major Interstate
-  Major US
-  Major State
-  Major County














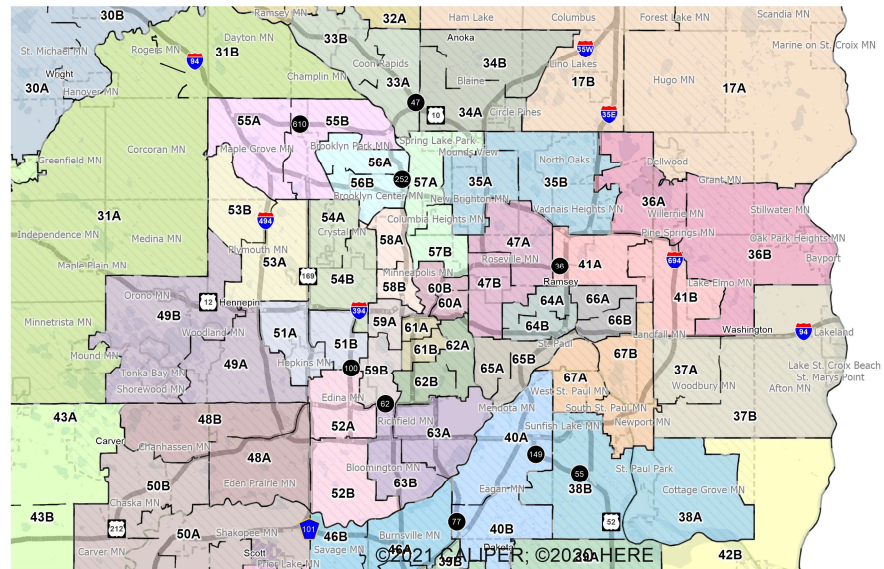
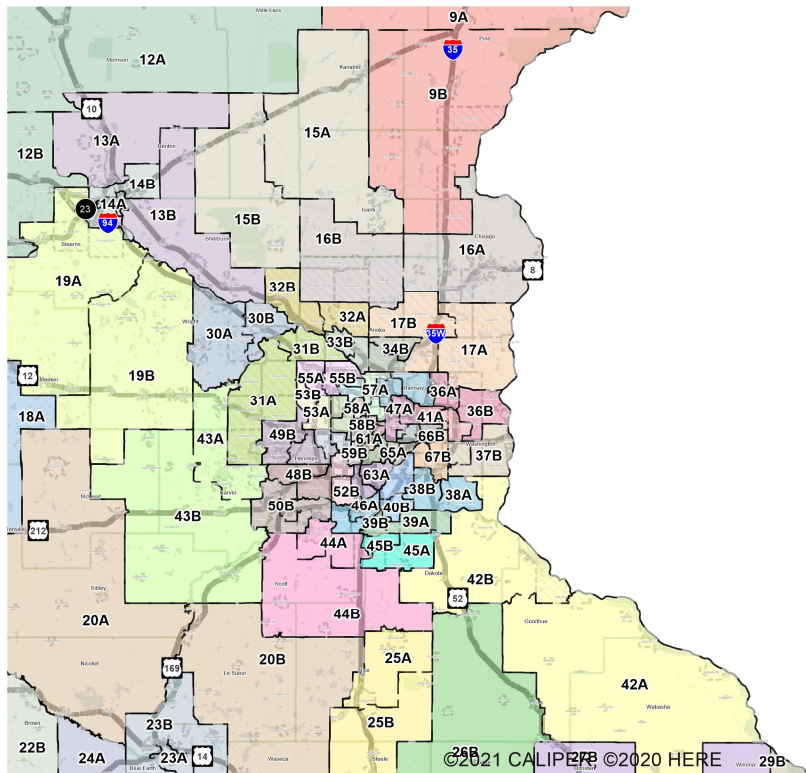
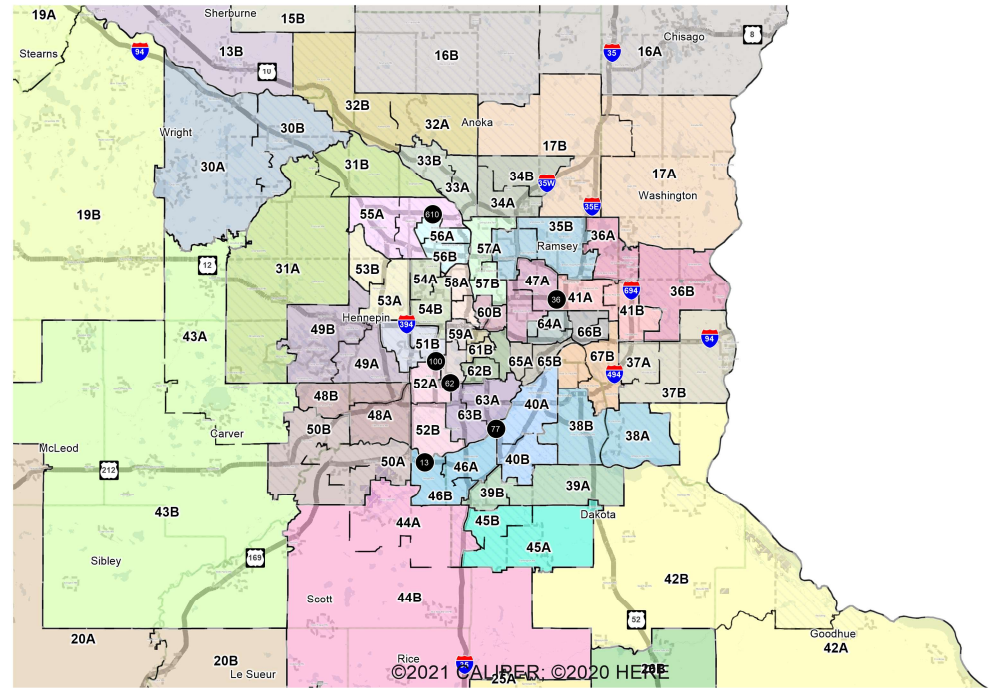
# **EXHIBIT I**



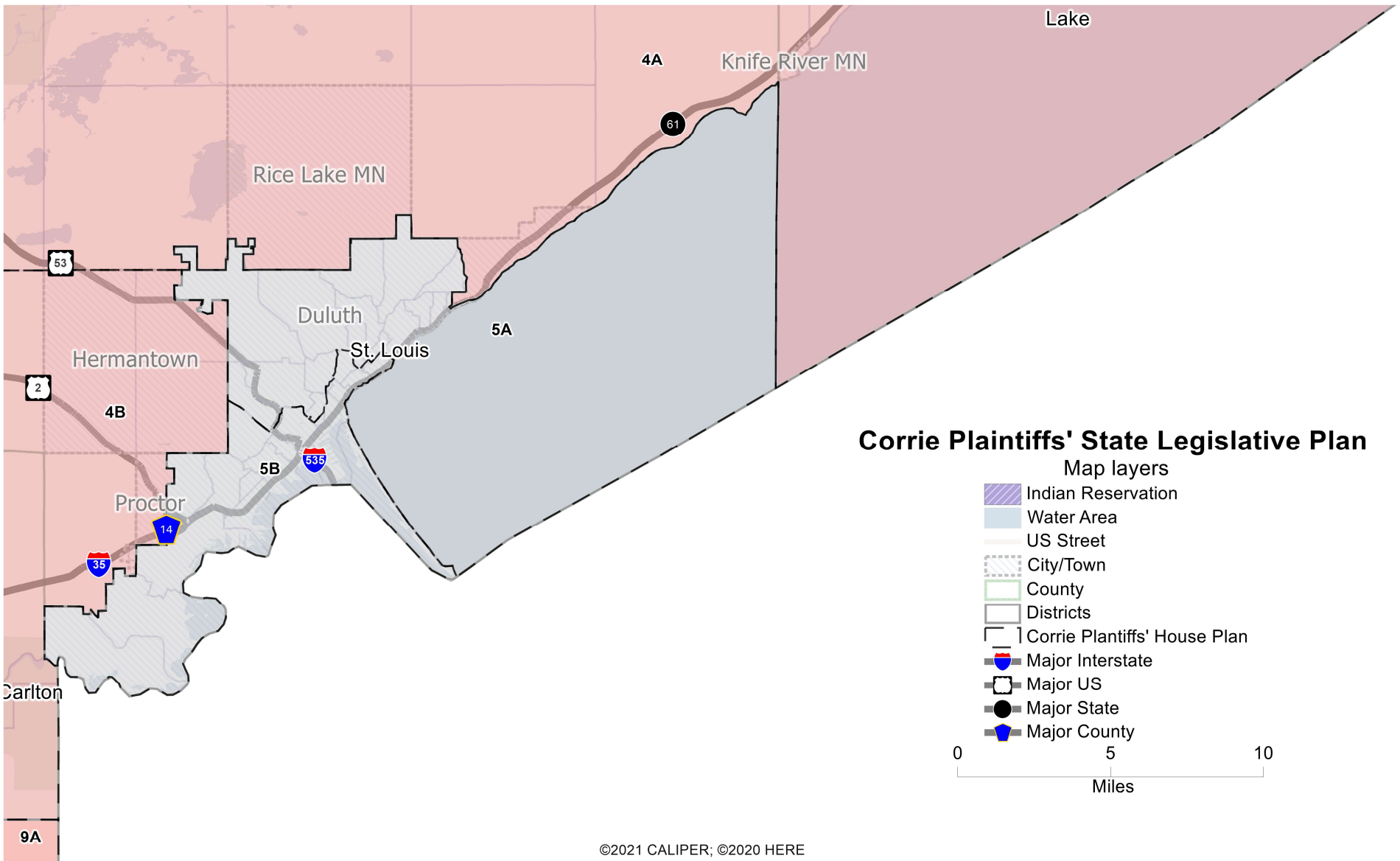
# Corrie Plaintiffs' State Legislative Plan

Map layers

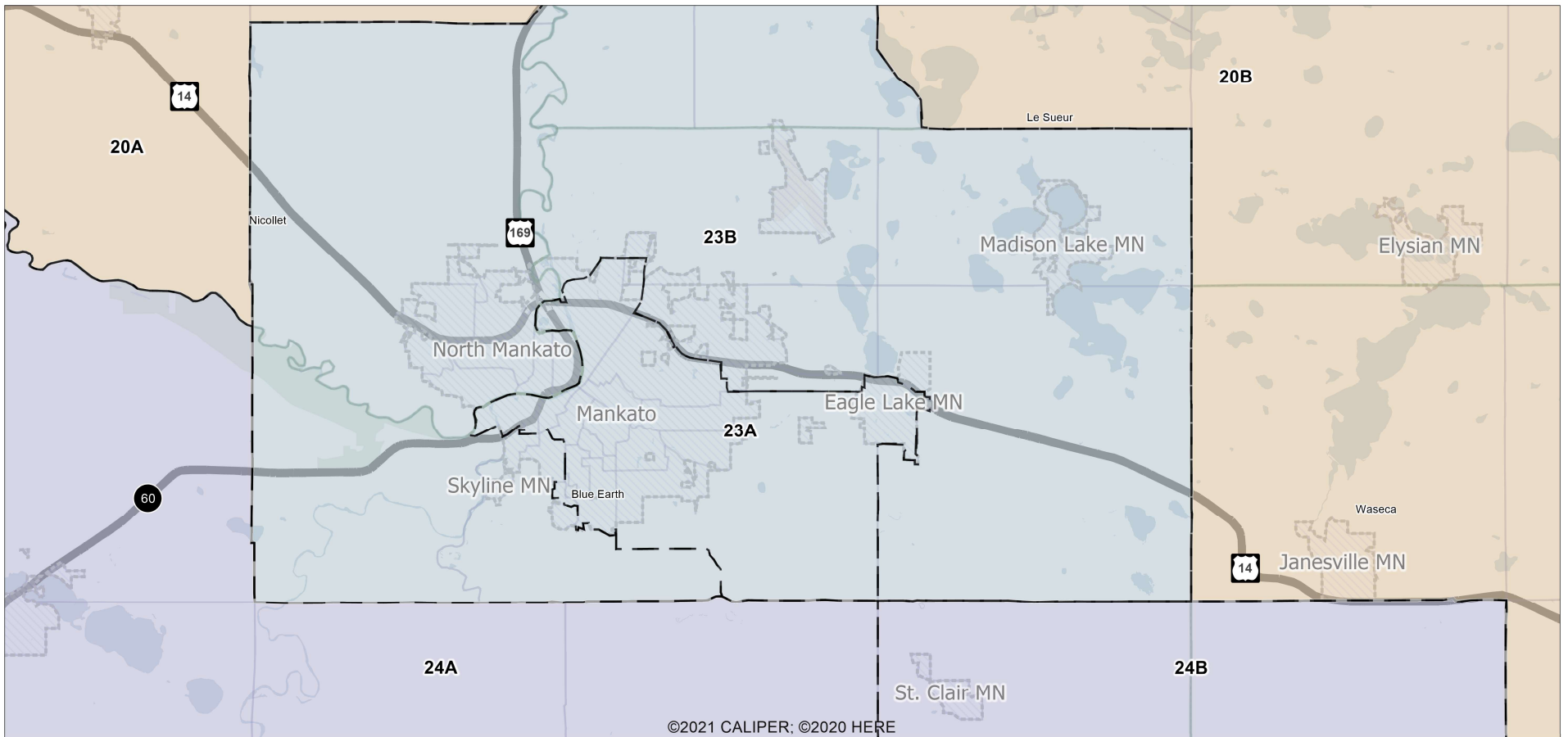
-  Indian Reservation
-  Water Area
-  US Street
-  City/Town
-  County
-  Districts
-  Corrie Plaintiffs' House Plan
-  Major Interstate
-  Major US
-  Major State
-  Major County



# **EXHIBIT J**







# **EXHIBIT K**



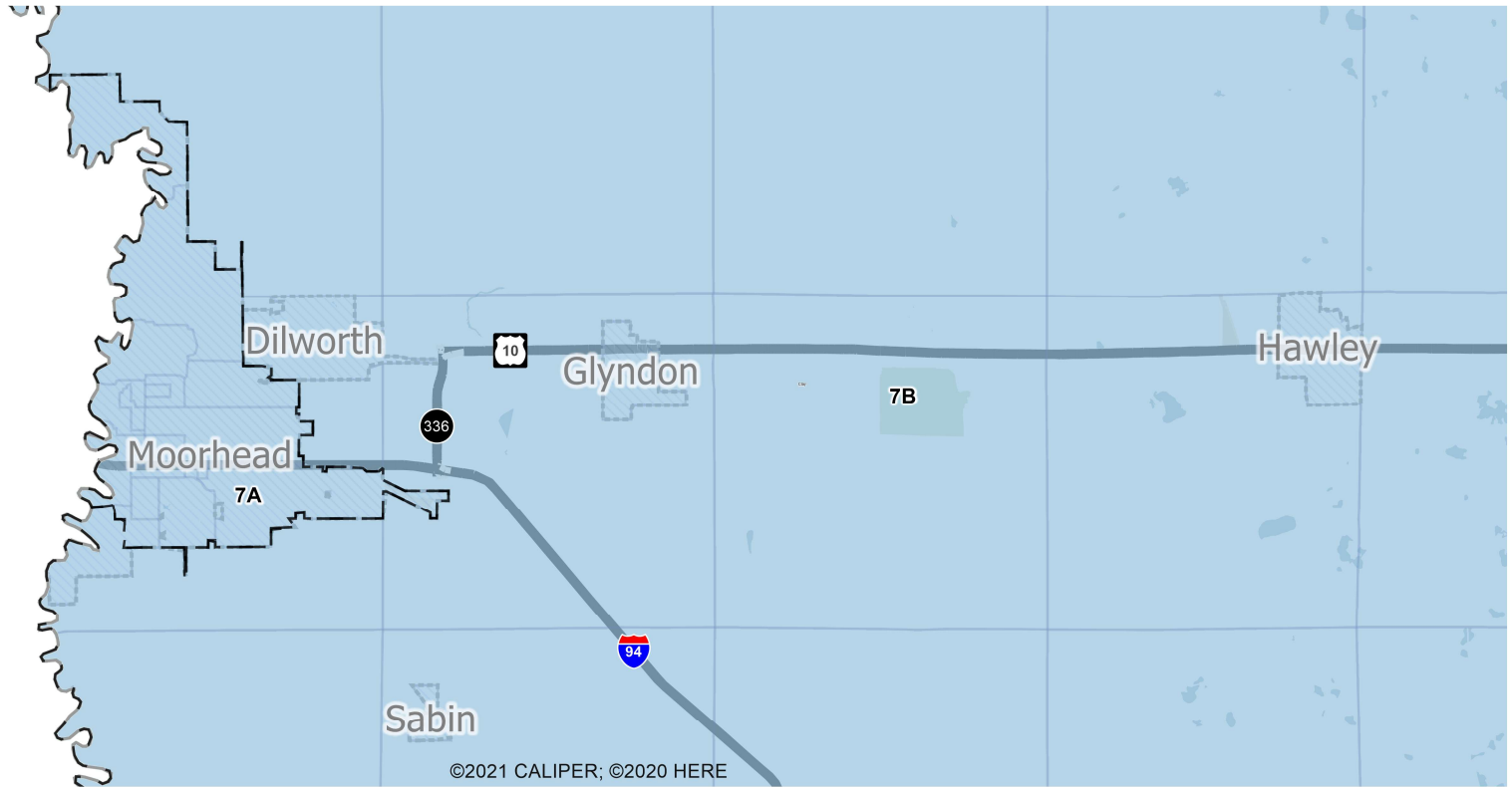
## Corrie Plaintiffs' State Legislative Plan

### Map layers

-  Indian Reservation
-  Water Area
-  US Street
-  City/Town
-  County
-  Districts
-  Corrie Plaintiffs' House Plan
-  Major Interstate
-  Major US
-  Major State
-  Major County














# **EXHIBIT L**



## Corrie Plaintiffs' State Legislative Plan

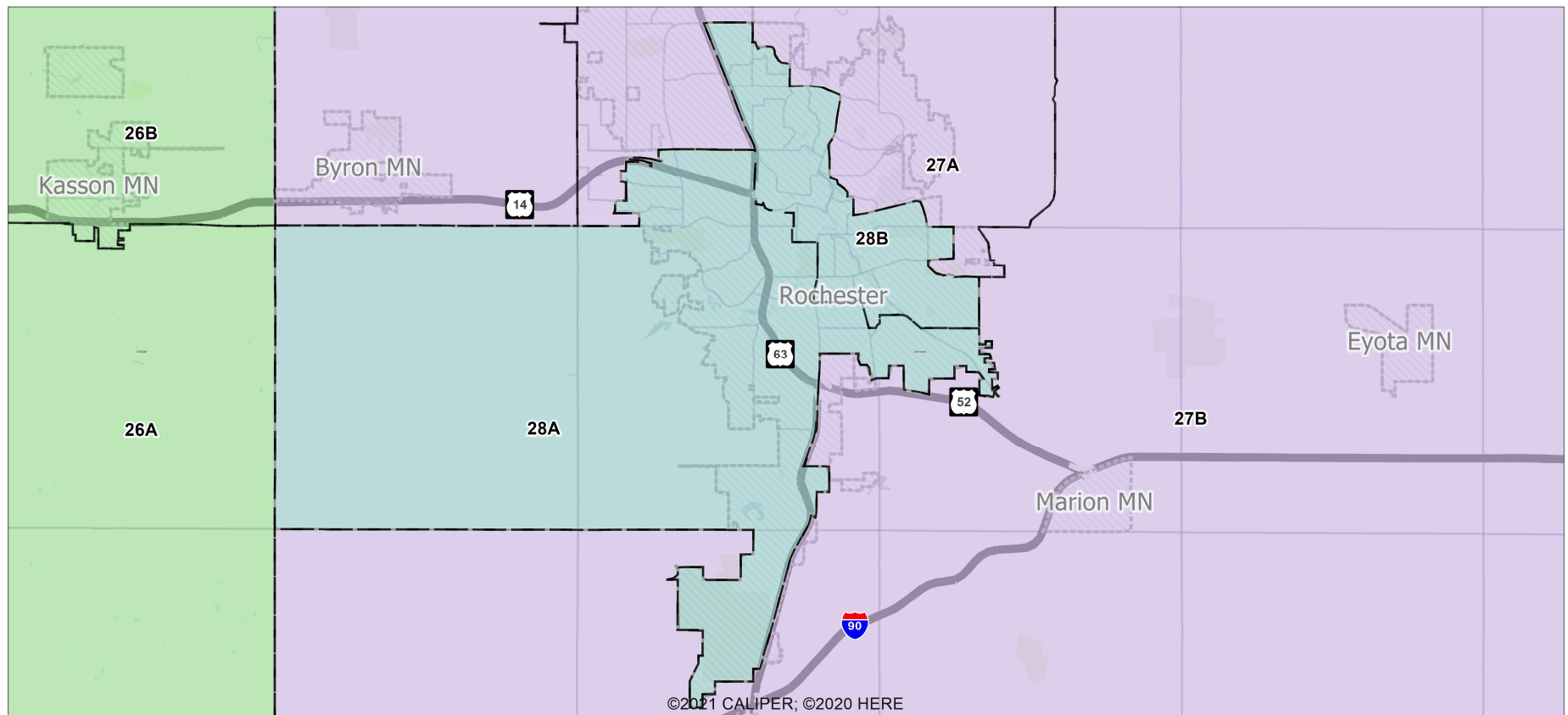
### Map layers

-  Indian Reservation
-  Water Area
-  US Street
-  City/Town
-  County
-  Districts
-  Corrie Plaintiffs' House Plan
-  Major Interstate
-  Major US
-  Major State
-  Major County














# **EXHIBIT M**





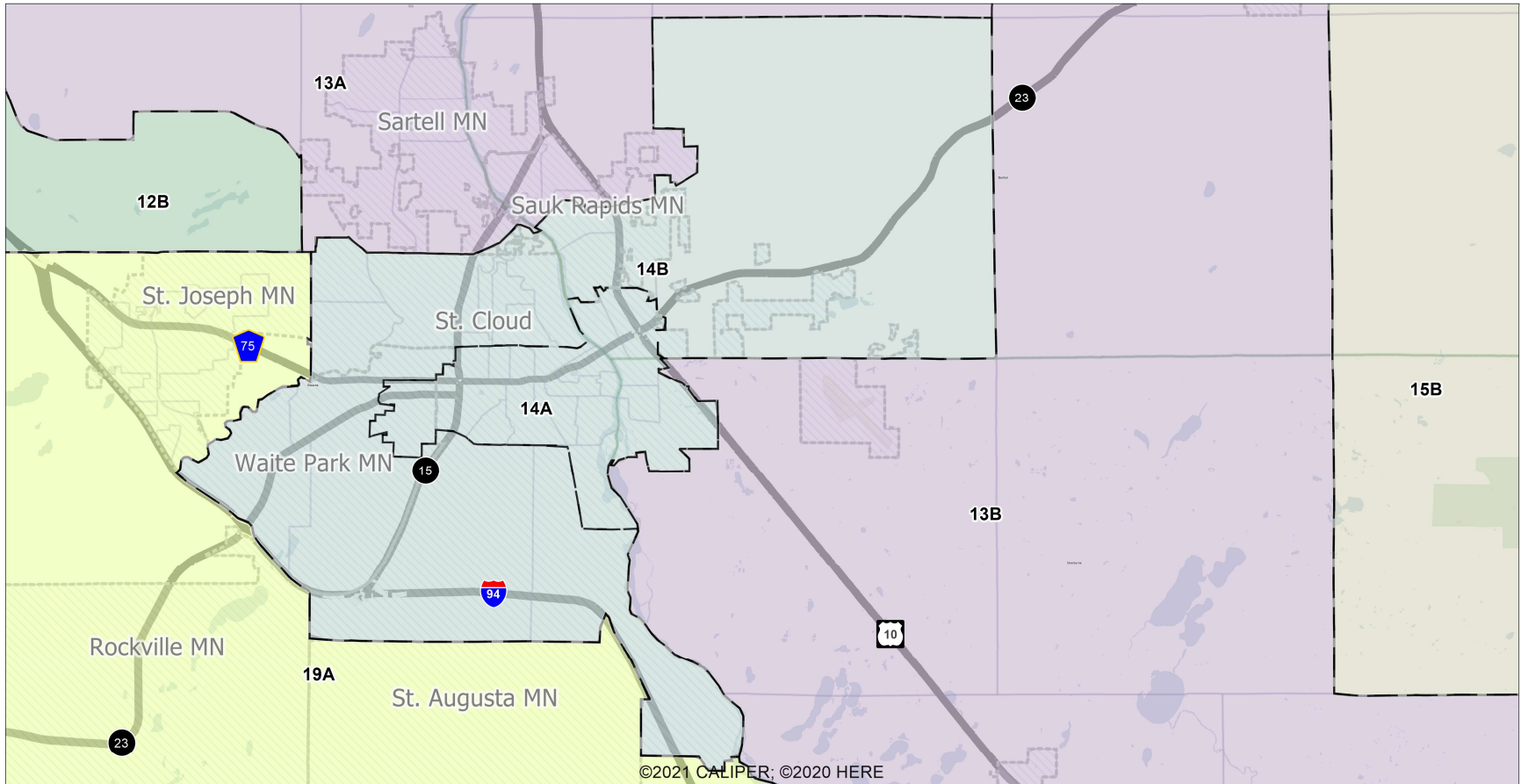
## Corrie Plaintiffs' State Legislative Plan

### Map layers

-  Indian Reservation
-  Water Area
-  US Street
-  City/Town
-  County
-  Districts
-  Corrie Plaintiffs' House Plan
-  Major Interstate
-  Major US
-  Major State
-  Major County



# **EXHIBIT N**



©2021 CALIPER; ©2020 HERE

### Corrie Plaintiffs' State Legislative Plan

#### Map layers

- Indian Reservation
- Water Area
- US Street
- City/Town
- County
- Districts
- Corrie Plaintiffs' House Plan
- Major Interstate
- Major US
- Major State
- Major County

